

STATE OF NEW YORK
COUNTY COURT: COUNTY OF ERIE

IN THE MATTER OF FORECLOSURE OF TAX
LIENS BY PROCEEDING IN REM PURSUANT
TO THE IN REM PROVISIONS OF THE ERIE
COUNTY TAX ACT AND THE RESOLUTION OF
THE ERIE COUNTY LEGISLATURE AS SHOWN
BY ITEM 4E-9 (2026) PAGES 160-211 OF THE
MINUTES OF THE PROCEEDINGS OF SAID
LEGISLATURE FOR THE YEAR 2026

FILED
ACTIONS & PROCEEDINGS

MAY 05 2026

ERIE COUNTY
CLERK'S OFFICE

**LIST OF DELINQUENT
TAX LIENS**

LIS PENDENS

**IN REM NO. 174
INDEX NO. 2026-600010**

The properties numbered serially and described in the within List of Delinquent Taxes and Properties are affected by the liens of unpaid tax sale certificates which are held and owned by the County of Erie and have been due and unpaid for a period of at least two (2) years from the date such tax sale certificates were sold to the County of Erie.

Pursuant to the provisions of the Erie County Tax Act in such cases made and provided, this List contains, as to each such parcel of real property, a brief description thereof, the name of the last owner thereof as the same appears on the latest tax roll in the hands of the Erie County Director of Real Property Tax Services, a statement of the amount of the lien of each tax sale certificate owned by the County of Erie and unpaid on such parcel, and the certificate number and year of sale of each such tax sale certificate.


This action is brought pursuant to Article 11 of the Erie County Tax Act, and Item 4E-9 (pages 160-211) adopted by the Erie County Legislature on March 12, 2026.

The parcels, which are subject to such delinquent Tax Liens and the amounts due thereon, are identified on Schedule A of this List of Delinquent Tax Liens, which is annexed hereto and made a part hereof.

The amount required to redeem any parcel affected by such a tax sale certificate, and the amount to be recovered by the County of Erie, shall include the aggregate amount of all tax sale certificates affecting same owned by the County of Erie as of the date this List is filed in the office of the County Clerk, together with all interest, penalties, additions and expenses provided by law and shall also include a per parcel fee, to be known as the "in rem fee", which shall not exceed the sum of five hundred dollars, to cover the presumptive cost to the County of Erie for reasonable and necessary attorneys' fees, abstracts of title and other disbursements in connection with foreclosure.

Pursuant to Section 11-7.0 of the Erie County Tax Act, the filing of this List in the office of the County Clerk shall constitute and have the same force and effect as the filing and recording in such office of an individual and separate Notice of Pendency against each parcel set forth on this List.

DATED: May 5, 2026




SCOTT A. BYLEWSKI, ESQ.
Director of Real Property Tax Services

STATE OF NEW YORK)
COUNTY OF ERIE)
CITY OF BUFFALO)


ss:

I, SCOTT A. BYLEWSKI, being duly sworn, depose and say: I am the Director of Real Property Tax Services. I have read this List of Delinquent Tax Liens which I have signed, and I am familiar with its contents. The contents of this List are true to the best of my knowledge, based upon the records and tax roll of the County of Erie in the hands of the Department of Real Property Tax Services. I do not know of any errors or omissions in this List.



SCOTT A. BYLEWSKI, ESQ.
Director of Real Property Tax Services

Sworn to before me this
5th day of May, 2026.




Notary Public.

AMY HONAN
No. 01HO6348829
Notary Public, State of New York
Qualified in Erie County
My Commission Expires Oct. 3, 2028

TO THE ERIE COUNTY CLERK:

Please file and index this List of Delinquent Tax Liens, as required by Article 11 of the Erie County Tax Act.

DATED: May 5, 2026



SCOTT A. BYLEWSKI, ESQ.
Director of Real Property Tax Services

INREM BOOK 174

SERIAL NO.	DESCRIPTION OF PROPERTY	NAME OF LAST KNOWN OWNER	YEAR OF LIEN	AMOUNT OF LIEN
------------	-------------------------	--------------------------	--------------	----------------

000001	CERTIFICATE NO.	140200.100.210-2-20.000	<u>In the CITY OF BUFFALO</u>	
	580 AUBURN	HASHI OSMAN	2022	\$2,411.85
	95. W Ashland	FL 1	2023	\$2,217.63
		464 GRANT ST	2023	\$500.00
		BUFFALO NY 14213	2024	\$1,893.94
			2025	\$1,798.25
			2026	\$1,643.07
	Deed	Measure	Total	\$10,464.74
		FR-30.00 DP-90.00 AC-0.00		
	Farmlot	Section	Town	Range

MAP COVER BLOCK SUBLOT

SBL

1002100002020000

000002	CERTIFICATE NO.	140200.100.210-2-31.000	<u>In the CITY OF BUFFALO</u>	
	527 NORWOOD	ARMBRUSTER GEORGE;	2022	\$3,789.46
	2o5.5o N Auburn	LICHERELLI DENNIS A	2023	\$3,484.22
		527 NORWOOD	2023	\$500.00
		BUFFALO NY 14222-1318	2024	\$2,975.50
			2025	\$2,825.06
			2026	\$1,693.51
	Deed	Measure	Total	\$15,267.75
		FR-40.00 DP-193.00 AC-0.00		
	Farmlot	Section	Town	Range

MAP COVER BLOCK SUBLOT

SBL

1002100002031000

000003	CERTIFICATE NO.	140200.100.210-3-26.000	<u>In the CITY OF BUFFALO</u>	
	507 ASHLAND	MANGOR JORGEN J & W	2023	\$2,589.10
	35. N Auburn	507 ASHLAND	2023	\$500.00
		BUFFALO NY 14222-1501	2024	\$2,211.15
			2025	\$2,099.39
			2026	\$1,318.78
	Deed	Measure	Total	\$8,718.42
		FR-35.00 DP-70.00 AC-0.00		
	Farmlot	Section	Town	Range

MAP COVER BLOCK SUBLOT

SBL

1002100003026000

INREM BOOK 174

SERIAL NO.	DESCRIPTION OF PROPERTY	NAME OF LAST KNOWN OWNER	YEAR OF LIEN	AMOUNT OF LIEN
------------	-------------------------	--------------------------	--------------	----------------

000004	CERTIFICATE NO.	140200.100.220-2-26.000	<u>In the CITY OF BUFFALO</u>	
	132 LANCASTER	GOLDSTEIN ROBERT M & WIFE 132 LANCASTER BUFFALO NY 14222-1452	2022	\$3,234.51
	56o. W Melbourne		2023	\$2,974.01
			2023	\$500.00
			2024	\$2,539.82
			2025	\$2,411.44
			2026	\$1,643.07
	Deed Measure		Total	\$13,302.85
	FR-30.00 DP-120.00 AC-0.00			
	Farmplot Section Town Range			

MAP COVER BLOCK SUBLOT

SBL

1002200002026000

000005	CERTIFICATE NO.	140200.100.240-3-2.000	<u>In the CITY OF BUFFALO</u>	
	979 LAFAYETTE AVE	979-314 LIMITED PARTNERSHIP 773 LONGMEADOW RD BUFFALO NY 14226	2022	\$1,715.73
	3o. E Harvard		2023	\$1,577.61
			2023	\$500.00
			2024	\$1,347.45
			2025	\$1,279.39
			2026	\$1,026.92
	Deed Measure		Total	\$7,447.10
	FR-30.00 DP-96.00 AC-0.00			
	Farmplot Section Town Range			

MAP COVER BLOCK SUBLOT

SBL

1002400003002000

000006	CERTIFICATE NO.	140200.100.240-3-37.000	<u>In the CITY OF BUFFALO</u>	
	1688 MAIN	MCKNIGHT RAYMOND JR. 206 BRUNSWICK AVE BUFFALO NY 14208	2022	\$2,621.17
	31o.71 Ne Balcom		2023	\$2,410.07
			2023	\$500.00
			2024	\$2,058.29
			2025	\$1,954.25
			2026	\$1,063.67
	Deed Measure		Total	\$10,607.45
	FR-191.34 DP-194.00 AC-0.00			
	Farmplot Section Town Range			

MAP COVER BLOCK SUBLOT

SBL

1002400003037000

INREM BOOK 174

SERIAL NO.	DESCRIPTION OF PROPERTY	NAME OF LAST KNOWN OWNER	YEAR OF LIEN	AMOUNT OF LIEN	
-----			<u>In the CITY OF BUFFALO</u>		
000007	CERTIFICATE NO.	140200.100.250-5-26.000			
	63 ALEXANDER		2019	\$521.84	
	467.95 S Lyth	LOWRY KENDELL 63 ALEXANDER BUFFALO NY 14208	2020	\$496.20	
			2021	\$533.24	
			2022	\$479.25	
			2023	\$500.00	
			2023	\$440.80	
Deed	Measure		2024	\$376.73	
	FR-30.00 DP-111.00 AC-0.00		2025	\$357.79	
Farmplot	Section	Town	Range	2026	\$569.31
			Total	\$4,275.16	
MAP COVER BLOCK SUBLOT		<u>SBL</u>			
		1002500005026000			
-----			<u>In the CITY OF BUFFALO</u>		
000008	CERTIFICATE NO.	140200.100.260-2-29.000			
	313 NORTHLAND		2019	\$673.74	
	983.o8 E Lonsdale	AYASH ASEELH AHMED 119 VICTORIA BLVD CHEEKTOWAGA NY 14225	2020	\$688.41	
			2021	\$619.93	
			2022	\$557.14	
			2023	\$512.41	
			2023	\$500.00	
Deed	Measure		2024	\$437.87	
	FR-36.00 DP-107.00 AC-0.00		2025	\$415.83	
Farmplot	Section	Town	Range	2026	\$821.54
			Total	\$5,226.87	
MAP COVER BLOCK SUBLOT		<u>SBL</u>			
		1002600002029000			
-----			<u>In the CITY OF BUFFALO</u>		
000009	CERTIFICATE NO.	140200.100.260-3-8.000			
	27 DONALDSON		2020	\$711.34	
	246.54 E Lonsdale	FUNDERBURG CHARLES 138 WENDE ST BUFFALO NY 14211	2021	\$587.42	
			2022	\$527.95	
			2023	\$500.00	
			2023	\$485.56	
			2024	\$414.95	
Deed	Measure		2025	\$394.05	
	FR-35.00 DP-105.00 AC-0.00		2026	\$515.26	
Farmplot	Section	Town	Range	Total	\$4,136.53
MAP COVER BLOCK SUBLOT		<u>SBL</u>			
		1002600003008000			

INREM BOOK 174

SERIAL NO.	DESCRIPTION OF PROPERTY	NAME OF LAST KNOWN OWNER	YEAR OF LIEN	AMOUNT OF LIEN
<hr/>				
000010	CERTIFICATE NO.	140200.100.270-3-55.000	<u>In the CITY OF BUFFALO</u>	
	168 BRUNSWICK		2019	\$373.23
	7o. E Wohlers	STEWART FRANK 168 BRUNSWICK BLVD BUFFALO NY 14208	2020	\$781.80
			2021	\$500.73
			2022	\$450.05
			2023	\$500.00
			2023	\$413.96
	Deed Measure		2024	\$353.79
	FR-35.00 DP-110.00 AC-0.00		2025	\$336.01
	Farmlot Section Town Range		2026	\$659.39
			Total	\$4,368.96
	MAP COVER BLOCK SUBLOT	<u>SBL</u> 1002700003055000		
<hr/>				
000011	CERTIFICATE NO.	140200.100.320-1-5.000	<u>In the CITY OF BUFFALO</u>	
	54 BALCOM WEST		2022	\$2,161.36
	154. E Oxford	NOX ENTERPRISES LLC 51 BALCOM WEST BUFFALO NY 14209	2023	\$1,989.37
			2023	\$500.00
			2025	\$1,613.20
			Total	\$6,263.93
	Deed Measure			
	FR-30.00 DP-256.00 AC-0.00			
	Farmlot Section Town Range			
	MAP COVER BLOCK SUBLOT	<u>SBL</u> 1003200001005000		
<hr/>				
000012	CERTIFICATE NO.	140200.100.320-4-4.000	<u>In the CITY OF BUFFALO</u>	
	29 FERRY EAST		2022	\$1,705.99
	137. W Michigan	TRUNNIS REALTY INC C/O ATTN: NEW SKATELAND	2023	\$1,568.65
	With 43x107 In Rear	TRUNNIS GOGGINS 33 EAST FERRY ST BUFFALO NY 14209-1515	2023	\$500.00
			2024	\$1,339.80
			2025	\$1,272.12
			2026	\$1,178.26
			Total	\$7,564.82
	Deed Measure			
	FR-80.00 DP-0.00 AC-0.00			
	Farmlot Section Town Range			
	MAP COVER BLOCK SUBLOT	<u>SBL</u> 1003200004004000		

INREM BOOK 174

SERIAL NO.	DESCRIPTION OF PROPERTY	NAME OF LAST KNOWN OWNER	YEAR OF LIEN	AMOUNT OF LIEN
<hr/>				
000013	CERTIFICATE NO.	140200.100.330-6-5.000	<u>In the CITY OF BUFFALO</u>	
	217 FERRY EAST		2016	\$821.83
	West Cor Verplanck	LAMAK'S REALTY & MANAGEMENT INC. FL 2 3406 12TH AVE BROOKLYN NY 11218	2017	\$832.69
			2018	\$854.56
			2019	\$60.77
			2020	\$57.89
			2021	\$45.55
Deed	Measure		2022	\$41.14
	FR-65.00 DP-63.00 AC-0.00		2023	\$500.00
Farmlot	Section	Town	Range	
			2023	\$38.01
			2024	\$32.78
MAP COVER BLOCK SUBLOT			2025	\$31.23
		<u>SBL</u>	2026	\$44.32
		1003300006005000	Total	\$3,360.77
<hr/>				
000014	CERTIFICATE NO.	140200.100.350-1-33.000	<u>In the CITY OF BUFFALO</u>	
	210 BUTLER		2022	\$1,598.88
	13o. W Humboldt P	LEWIS BRIAN K 210 BUTLER AVE BUFFALO NY 14208	2023	\$1,470.20
	K		2023	\$500.00
	37.50 Rear		2024	\$1,255.73
			2025	\$1,192.30
			2026	\$915.58
Deed	Measure		Total	\$6,932.69
	FR-39.15 DP-105.00 AC-0.00			
Farmlot	Section	Town	Range	
MAP COVER BLOCK SUBLOT				
		<u>SBL</u>		
		1003500001033000		
<hr/>				
000015	CERTIFICATE NO.	140200.100.350-2-23.000	<u>In the CITY OF BUFFALO</u>	
	201 BUTLER		2018	\$830.66
	2o5.o9 W Humboldt P	BELL DOROTHY C/O GAIL VINSONE 254 CARL ST BUFFALO NY 14215	2019	\$788.27
	K		2020	\$749.49
			2021	\$565.75
			2022	\$508.47
			2023	\$500.00
Deed	Measure		2023	\$467.67
	FR-35.00 DP-105.00 AC-0.00		2024	\$399.66
Farmlot	Section	Town	Range	
			2025	\$379.55
			2026	\$673.80
MAP COVER BLOCK SUBLOT			Total	\$5,863.32
		<u>SBL</u>		
		1003500002023000		

INREM BOOK 174

SERIAL NO.	DESCRIPTION OF PROPERTY	NAME OF LAST KNOWN OWNER	YEAR OF LIEN	AMOUNT OF LIEN	
<hr/>					
000016	CERTIFICATE NO.	140200.100.350-4-38.000	<u>In the CITY OF BUFFALO</u>		
	540 WOODLAWN		2016	\$346.91	
	26o. W Humboldt P K	FINANCIAL STEPS LLC 9716 BRADEN RUN BRADENTON FL 34202	2017	\$351.48	
			2018	\$360.66	
			2019	\$342.33	
			2020	\$325.55	
			2021	\$392.35	
Deed	Measure		2022	\$352.70	
	FR-30.00 DP-146.00 AC-0.00		2023	\$500.00	
Farmplot	Section	Town	Range	2023	\$324.43
				2024	\$277.37
MAP COVER BLOCK SUBLOT			2025	\$263.45	
		<u>SBL</u>	2026	\$396.36	
		1003500004038000	Total	\$4,233.59	
<hr/>					
000017	CERTIFICATE NO.	140200.100.350-4-55.000	<u>In the CITY OF BUFFALO</u>		
	486 WOODLAWN		2018	\$500.07	
	293.12 E Wohlers	GROUP 88 LTD STE 113 70 NIAGARA ST BUFFALO NY 14202	2019	\$474.61	
			2020	\$451.29	
			2021	\$457.39	
			2022	\$411.11	
			2023	\$500.00	
Deed	Measure		2023	\$378.15	
	FR-30.00 DP-132.00 AC-0.00		2024	\$323.23	
Farmplot	Section	Town	Range	2025	\$306.98
				2026	\$360.32
MAP COVER BLOCK SUBLOT			Total	\$4,163.15	
		<u>SBL</u>			
		1003500004055000			
<hr/>					

INREM BOOK 174

SERIAL NO.	DESCRIPTION OF PROPERTY	NAME OF LAST KNOWN OWNER	YEAR OF LIEN	AMOUNT OF LIEN	
000018	CERTIFICATE NO.	140200.100.360-3-5.000	<u>In the CITY OF BUFFALO</u>		
	1602 FILLMORE	52 WOOD LLC	2019	\$947.00	
	51o. S Northland	1344 WEST AVE BUFFALO NY 14213	2020	\$900.40	
			2021	\$706.64	
			2022	\$635.04	
			2023	\$1,084.03	
			2023	\$500.00	
Deed	Measure		2024	\$499.03	
	FR-90.00 DP-144.00 AC-0.00		2025	\$473.89	
Farmlot	Section	Town	Range	2026	\$259.43
MAP COVER BLOCK SUBLOT			Total	\$6,005.46	

SBL

1003600003005000

000019	CERTIFICATE NO.	140200.100.360-4-38.000	<u>In the CITY OF BUFFALO</u>		
	72 INTER PARK	WEST TAG INC	2002	\$559.69	
	27o. W Fillmore	FLR 1	2003	\$519.73	
		17015 84TH RD	2004	\$487.67	
		JAMAICA NY 11432	2005	\$460.62	
			2006	\$496.89	
			2007	\$474.68	
Deed	Measure		2008	\$463.13	
	FR-30.00 DP-120.00 AC-0.00		2009	\$249.55	
Farmlot	Section	Town	Range	2010	\$248.73
				2011	\$232.31
MAP COVER BLOCK SUBLOT			2012	\$225.76	
			2013	\$212.53	
			2014	\$198.91	
			2015	\$189.36	
			2023	\$500.00	
			2025	\$16.70	
			2026	\$19.11	
			Total	\$5,555.37	

SBL

1003600004038000

INREM BOOK 174

SERIAL NO.	DESCRIPTION OF PROPERTY	NAME OF LAST KNOWN OWNER	YEAR OF LIEN	AMOUNT OF LIEN

000020	CERTIFICATE NO.	140200.100.370-6-29.000	<u>In the CITY OF BUFFALO</u>	
	265 NORWOOD		2023	\$2,356.38
	South Cor Anderson	MERCER DAVID O HUSBAND	2023	\$500.00
		CRAWFORD MAURA WIFE	2024	\$2,012.43
		265 NORWOOD	2025	\$1,910.72
		BUFFALO NY 14222	2026	\$1,398.05
			Total	\$8,177.58
Deed	Measure			
	FR-30.00 DP-100.00 AC-0.00			
Farmlot	Section	Town	Range	
MAP COVER BLOCK SUBLOT		<u>SBL</u>		
		1003700006029000		

000021	CERTIFICATE NO.	140200.100.400-3-4.000	<u>In the CITY OF BUFFALO</u>	
	77 WOODLAWN		2018	\$1,121.96
	64.26 E Michigan	TSAR PROPERTIES LLC	2019	\$427.36
	75.31 E	5685 SHIMERVILLE	2020	\$406.40
		CLARENCE NY 14032	2021	\$349.00
			2022	\$313.76
			2023	\$500.00
Deed	Measure		2023	\$288.64
	FR-21.16 DP-75.00 AC-0.00		2024	\$246.79
Farmlot	Section	Town	Range	2025
				\$234.42
			2026	\$367.52
			Total	\$4,255.85
MAP COVER BLOCK SUBLOT		<u>SBL</u>		
		1004000003004000		

000022	CERTIFICATE NO.	140200.100.420-1-21.000	<u>In the CITY OF BUFFALO</u>	
	1375 JEFFERSON		2017	\$275.77
	44. N Glenwood	DCB II ENTERPRISE INC	2018	\$283.00
		STE 1405	2019	\$268.63
		50 FOUNTAIN PLAZA	2020	\$255.49
		BUFFALO NY 14202	2021	\$544.08
			2022	\$488.99
Deed	Measure		2023	\$949.75
	FR-34.00 DP-107.00 AC-0.00		2023	\$500.00
Farmlot	Section	Town	Range	2024
				\$384.37
			2025	\$365.02
			2026	\$468.42
			Total	\$4,783.52
MAP COVER BLOCK SUBLOT		<u>SBL</u>		
		1004200001021000		

INREM BOOK 174

SERIAL NO.	DESCRIPTION OF PROPERTY	NAME OF LAST KNOWN OWNER	YEAR OF LIEN	AMOUNT OF LIEN
------------	-------------------------	--------------------------	--------------	----------------

000023	CERTIFICATE NO.	140200.100.420-1-22.100	<u>In the CITY OF BUFFALO</u>	
	1377 JEFFERSON		2022	\$1,813.07
	78 N Glenwood	DCB II ENTERPRISE INC 1377 JEFFERSON BUFFALO NY 14208	2023	\$1,667.12
			2023	\$500.00
			2024	\$1,423.89
			2025	\$1,351.95
			2026	\$1,336.79
	Deed	Measure		
		FR-120.00 DP-107.00 AC-0.00	Total	\$8,092.82
	Farmlot	Section Town Range		
	MAP COVER BLOCK SUBLOT			
		<u>SBL</u>		
		1004200001022100		

000024	CERTIFICATE NO.	140200.100.420-1-24.000	<u>In the CITY OF BUFFALO</u>	
	1389 JEFFERSON		2019	\$276.70
	198. N Glenwood	DIHAAN SYLVESTER 1389 JEFFERSON AVE BUFFALO NY 14208	2020	\$465.66
			2021	\$977.57
			2022	\$878.44
			2023	\$1,307.81
			2024	\$690.11
	Deed	Measure		
		FR-39.00 DP-107.00 AC-0.00	2023	\$500.00
	Farmlot	Section Town Range	2025	\$655.30
			2026	\$844.24
			Total	\$6,595.83
	MAP COVER BLOCK SUBLOT			
		<u>SBL</u>		
		1004200001024000		

000025	CERTIFICATE NO.	140200.100.420-1-27.000	<u>In the CITY OF BUFFALO</u>	
	1395 JEFFERSON		2021	\$886.07
	297. N Glenwood	DCB II ENTERPRISE INC STE 1400 50 FOUNTAIN PLAZA BUFFALO NY 14202	2022	\$800.55
			2023	\$736.21
			2023	\$500.00
			2024	\$628.96
			2025	\$597.24
	Deed	Measure		
		FR-30.00 DP-107.00 AC-0.00	2026	\$450.39
	Farmlot	Section Town Range		
			Total	\$4,599.42
	MAP COVER BLOCK SUBLOT			
		<u>SBL</u>		
		1004200001027000		

INREM BOOK 174

SERIAL NO.	DESCRIPTION OF PROPERTY	NAME OF LAST KNOWN OWNER	YEAR OF LIEN	AMOUNT OF LIEN	
-----			<u>In the CITY OF BUFFALO</u>		
000026	CERTIFICATE NO.	140200.100.420-2-11.000			
	353 WOODLAWN	YANHONG CHEN	2016	\$404.37	
	271.68 E Dupont	FLAT A.B. 36/F BLOCK P	2017	\$409.69	
		NOVA CITY MACAU	2018	\$420.42	
		PEOPLES REPUBLIC OF	2019	\$399.01	
			2020	\$379.45	
			2021	\$544.08	
Deed	Measure		2022	\$488.99	
	FR-33.84 DP-110.00 AC-0.00		2023	\$500.00	
Farmplot	Section	Town	Range	2023	\$449.75
				2024	\$384.37
MAP COVER BLOCK SUBLOT			2025	\$365.02	
		<u>SBL</u>	2026	\$414.38	
		1004200002011000	Total	\$5,159.53	
-----			<u>In the CITY OF BUFFALO</u>		
000027	CERTIFICATE NO.	140200.100.420-2-12.000			
	357 WOODLAWN	RUFFIN LEVI	2018	\$474.19	
	3o5.52 E Dupont	357 WOODLAWN	2019	\$450.02	
		BUFFALO NY 14208	2020	\$427.93	
			2021	\$544.08	
			2022	\$488.99	
Deed	Measure		2023	\$500.00	
	FR-33.92 DP-105.00 AC-0.00		2023	\$449.75	
Farmplot	Section	Town	Range	2024	\$384.37
				2025	\$365.02
				2026	\$270.24
MAP COVER BLOCK SUBLOT			Total	\$4,354.59	
		<u>SBL</u>			
		1004200002012000			
-----			<u>In the CITY OF BUFFALO</u>		
000028	CERTIFICATE NO.	140200.100.420-2-13.000			
	359 WOODLAWN	RUFFIN LEVI	2018	\$484.15	
	339.44 E Dupont	APT 14D	2019	\$459.48	
		200 COUNTRY CLUB LN	2020	\$436.94	
		ANDERSON SC 29625	2021	\$403.19	
			2022	\$362.44	
			2023	\$500.00	
Deed	Measure		2023	\$333.39	
	FR-42.82 DP-105.00 AC-0.00		2024	\$285.00	
Farmplot	Section	Town	Range	2025	\$270.70
				2026	\$414.38
MAP COVER BLOCK SUBLOT			Total	\$3,949.67	
		<u>SBL</u>			
		1004200002013000			

INREM BOOK 174

SERIAL NO.	DESCRIPTION OF PROPERTY	NAME OF LAST KNOWN OWNER	YEAR OF LIEN	AMOUNT OF LIEN	
-----			<u>In the CITY OF BUFFALO</u>		
000029	CERTIFICATE NO.	140200.100.420-5-1.100			
	443 GLENWOOD		2018	\$639.47	
		GRAY LORENZO III	2019	\$606.87	
		443 GLENWOOD AVE	2020	\$577.05	
		BUFFALO NY 14208	2021	\$630.79	
			2022	\$566.88	
			2023	\$521.37	
Deed	Measure		2023	\$500.00	
	FR-69.90 DP-120.00 AC-0.00		2024	\$445.52	
Farmlot	Section	Town	Range	2025	\$423.08
				2026	\$504.45
MAP COVER BLOCK SUBLOT			Total	\$5,415.48	
		<u>SBL</u>			
		1004200005001100			
-----			<u>In the CITY OF BUFFALO</u>		
000030	CERTIFICATE NO.	140200.100.420-5-8.000			
	288 WOHLERS		2017	\$413.57	
	18o. N Utica	VARNER LEWIS & W	2018	\$424.39	
		C/O TRACY DRAPER	2019	\$402.80	
		475 GLENWOOD AVE	2020	\$383.04	
		BUFFALO NY 14208-1907	2021	\$262.29	
			2022	\$235.87	
Deed	Measure		2023	\$500.00	
	FR-30.00 DP-105.00 AC-0.00		2023	\$217.02	
Farmlot	Section	Town	Range	2024	\$185.65
				2025	\$176.36
MAP COVER BLOCK SUBLOT			2026	\$252.22	
		<u>SBL</u>	Total	\$3,453.21	
		1004200005008000			
-----			<u>In the CITY OF BUFFALO</u>		
000031	CERTIFICATE NO.	140200.100.420-9-10.000			
	18 HAUF		2016	\$396.67	
	165. N Utica	WILLIAMS JERMALE TERMAINE	2017	\$401.94	
	(18 Hauf)	27 CENTURY RD	2018	\$412.44	
		CHEEKTOWAGA NY 14215	2019	\$391.46	
			2020	\$372.26	
			2021	\$392.35	
Deed	Measure		2022	\$352.70	
	FR-30.00 DP-107.00 AC-0.00		2023	\$500.00	
Farmlot	Section	Town	Range	2023	\$324.43
				2024	\$277.37
MAP COVER BLOCK SUBLOT			2025	\$263.45	
		<u>SBL</u>	2026	\$486.43	
		1004200009010000	Total	\$4,571.50	

INREM BOOK 174

SERIAL NO.	DESCRIPTION OF PROPERTY	NAME OF LAST KNOWN OWNER	YEAR OF LIEN	AMOUNT OF LIEN
-----			<u>In the CITY OF BUFFALO</u>	
000032	CERTIFICATE NO.	140200.100.430-1-28.000		
	535 WOODLAWN		2016	\$385.18
	312. W Humboldt P	FINANCIAL STEPS BALTAZAR	2017	\$390.28
	K	9716 BRADEN RUN	2018	\$400.52
		BRADENTON FL 34202	2019	\$380.14
			2020	\$361.46
			2021	\$392.35
	Deed Measure		2022	\$352.70
	FR-30.00 DP-105.00 AC-0.00		2023	\$500.00
	Farmlot Section Town Range		2023	\$324.43
			2024	\$277.37
	MAP COVER BLOCK SUBLOT		2025	\$263.45
		<u>SBL</u>	2026	\$378.34
		1004300001028000	Total	\$4,406.22
-----			<u>In the CITY OF BUFFALO</u>	
000033	CERTIFICATE NO.	140200.100.430-1-31.000		
	543 WOODLAWN		2016	\$385.18
	222. W Humboldt P	NAKAJIMA JIROU	2017	\$390.28
	K	9716 BRADEN RUN	2018	\$400.52
		BRADENTON FL 34202	2019	\$380.14
			2020	\$361.46
			2021	\$468.20
	Deed Measure		2022	\$420.83
	FR-30.00 DP-105.00 AC-0.00		2023	\$500.00
	Farmlot Section Town Range		2023	\$387.11
			2024	\$330.86
	MAP COVER BLOCK SUBLOT		2025	\$314.24
		<u>SBL</u>	2026	\$450.39
		1004300001031000	Total	\$4,789.21
-----			<u>In the CITY OF BUFFALO</u>	
000034	CERTIFICATE NO.	140200.100.430-3-16.000		
	566 UTICA EAST		2018	\$565.81
	100.88 E Portage	GIDNEY CHARLES SR.	2019	\$536.97
		62 BURLINGTON AVE	2020	\$510.57
		BUFFALO NY 14215	2021	\$435.69
			2022	\$391.64
			2023	\$500.00
	Deed Measure		2023	\$360.24
	FR-32.00 DP-120.00 AC-0.00		2024	\$307.95
	Farmlot Section Town Range		2025	\$292.46
			2026	\$612.55
	MAP COVER BLOCK SUBLOT		Total	\$4,513.88
		<u>SBL</u>		
		1004300003016000		

INREM BOOK 174

SERIAL NO.	DESCRIPTION OF PROPERTY	NAME OF LAST KNOWN OWNER	YEAR OF LIEN	AMOUNT OF LIEN	
-----			<u>In the CITY OF BUFFALO</u>		
000035	CERTIFICATE NO.	140200.100.440-1-2.000			
	577 FERRY EAST		2018	\$480.16	
	36.5o E Humboldt	CHARLES GIDNEY PO BOX 703 CHEEKTOWAGA NY 14225	2019	\$455.69	
			2020	\$433.35	
			2021	\$359.84	
			2022	\$323.48	
			2023	\$500.00	
Deed	Measure		2023	\$297.59	
	FR-34.52 DP-106.00 AC-0.00		2024	\$254.44	
Farmlot	Section	Town	Range	2025	\$241.67
				2026	\$562.10
MAP COVER BLOCK SUBLOT			Total	\$3,908.32	
		<u>SBL</u>			
		1004400001002000			
-----			<u>In the CITY OF BUFFALO</u>		
000036	CERTIFICATE NO.	140200.100.440-1-50.000			
	628 WOODLAWN		2015	\$264.20	
	388. E Humboldt	NAKAJIMA JIROU 9716 BRADEN RUN BRADENTON FL 34202	2016	\$270.29	
			2017	\$273.85	
			2018	\$281.02	
			2019	\$266.75	
			2020	\$253.69	
Deed	Measure		2021	\$338.15	
	FR-30.00 DP-146.00 AC-0.00		2022	\$304.02	
Farmlot	Section	Town	Range	2023	\$500.00
				2023	\$279.70
MAP COVER BLOCK SUBLOT			2024	\$239.16	
			2025	\$227.16	
			2026	\$327.89	
			Total	\$3,825.88	
		<u>SBL</u>			
		1004400001050000			
-----			<u>In the CITY OF BUFFALO</u>		
000037	CERTIFICATE NO.	140200.100.440-3-12.000			
	1431 FILLMORE		2018	\$549.87	
	97. N Glenwood	BEGUM JAHANARA 727 WOODLAWN AVE BUFFALO NY 14211	2019	\$521.84	
			2020	\$496.20	
			2021	\$1,085.93	
			2022	\$975.78	
			2023	\$897.32	
Deed	Measure		2023	\$500.00	
	FR-37.00 DP-117.00 AC-0.00		2024	\$766.53	
Farmlot	Section	Town	Range	2025	\$727.87
				2026	\$504.45
MAP COVER BLOCK SUBLOT			Total	\$7,025.79	
		<u>SBL</u>			
		1004400003012000			

INREM BOOK 174

SERIAL NO.	DESCRIPTION OF PROPERTY	NAME OF LAST KNOWN OWNER	YEAR OF LIEN	AMOUNT OF LIEN
000038	CERTIFICATE NO.	140200.100.450-4-12.000	<u>In the CITY OF BUFFALO</u>	
	291 BRYANT	291 BRYANT LLC	2022	\$663.89
	190.25 E Ashland	4427 UNION RD CHEEKTOWAGA NY 14225	2023	\$3,636.40
			2023	\$500.00
			Total	\$4,800.29
	Deed Measure			
		FR-30.00 DP-140.00 AC-0.00		
	Farmplot Section Town Range			
	MAP COVER BLOCK SUBLOT	<u>SBL</u>		
		1004500004012000		
000040	CERTIFICATE NO.	140200.100.480-3-18.000	<u>In the CITY OF BUFFALO</u>	
	145 UTICA EAST	KHAN MOINUL ISLAM TIC	2019	\$41.02
	143. W Masten	KADER MOHAMMED A TIC	2020	\$675.83
		145 E UTICA ST	2021	\$641.60
		BUFFALO NY 14209	2022	\$576.62
			2023	\$530.33
			2023	\$500.00
			2024	\$453.17
			2025	\$430.35
			2026	\$724.25
			Total	\$4,573.17
	Deed Measure			
		FR-35.00 DP-200.00 AC-0.00		
	Farmplot Section Town Range			
	MAP COVER BLOCK SUBLOT	<u>SBL</u>		
		1004800003018000		
000041	CERTIFICATE NO.	140200.100.490-3-41.000	<u>In the CITY OF BUFFALO</u>	
	234 LAUREL	RAKANPRINCE LLC	2016	\$337.31
	156.50 E Purdy	APT 2F	2017	\$341.77
		2191 BOLTON ST	2018	\$350.72
		BRONX NY 10468	2019	\$332.87
			2020	\$316.57
			2021	\$489.90
			2022	\$440.31
			2023	\$500.00
			2023	\$405.00
			2024	\$346.16
			2025	\$328.76
			2026	\$634.17
			Total	\$4,823.54
	Deed Measure			
		FR-30.00 DP-150.00 AC-0.00		
	Farmplot Section Town Range			
	MAP COVER BLOCK SUBLOT	<u>SBL</u>		
		1004900003041000		

INREM BOOK 174

SERIAL NO.	DESCRIPTION OF PROPERTY	NAME OF LAST KNOWN OWNER	YEAR OF LIEN	AMOUNT OF LIEN	
-----			<u>In the CITY OF BUFFALO</u>		
000042	CERTIFICATE NO.	140200.100.490-4-32.000			
	245 LAUREL		2017	\$71.26	
	400. W Jefferson	BOLES NATHANIEL J JR. 254 LAUREL ST BUFFALO NY 14208	2018	\$450.29	
			2019	\$427.36	
			2020	\$406.40	
			2021	\$684.95	
			2022	\$615.56	
Deed	Measure		2023	\$566.12	
	FR-30.00 DP-107.00 AC-0.00		2023	\$500.00	
Farmlot	Section	Town	Range	2024	\$483.73
				2025	\$459.38
MAP COVER BLOCK SUBLOT			2026	\$522.47	
		<u>SBL</u>	Total		\$5,187.52
		1004900004032000	-----		
-----			<u>In the CITY OF BUFFALO</u>		
000043	CERTIFICATE NO.	140200.100.500-1-4.000			
	355 UTICA EAST		2017	\$398.03	
	335. E Jefferson	NEITA ANDRE 355 E UTICA ST BUFFALO NY 14208-2128	2018	\$408.48	
			2019	\$387.67	
			2020	\$368.65	
			2021	\$479.04	
			2022	\$430.57	
Deed	Measure		2023	\$500.00	
	FR-30.00 DP-142.00 AC-0.00		2023	\$396.07	
Farmlot	Section	Town	Range	2024	\$338.51
				2025	\$321.49
MAP COVER BLOCK SUBLOT			2026	\$468.42	
		<u>SBL</u>	Total		\$4,496.93
		1005000001004000	-----		
-----			<u>In the CITY OF BUFFALO</u>		
000044	CERTIFICATE NO.	140200.100.500-1-12.000			
	379 UTICA EAST		2018	\$599.67	
	575. E Jefferson	GRAY LORENZO III 443 GLENWOOD AVE BUFFALO NY 14208	2019	\$569.11	
			2020	\$541.12	
			2021	\$674.13	
			2022	\$605.82	
			2023	\$557.16	
Deed	Measure		2023	\$500.00	
	FR-30.00 DP-142.50 AC-0.00		2024	\$476.10	
Farmlot	Section	Town	Range	2025	\$452.11
				2026	\$648.59
MAP COVER BLOCK SUBLOT			Total		\$5,623.81
		<u>SBL</u>			
		1005000001012000			

INREM BOOK 174

SERIAL NO.	DESCRIPTION OF PROPERTY	NAME OF LAST KNOWN OWNER	YEAR OF LIEN	AMOUNT OF LIEN	
-----			<u>In the CITY OF BUFFALO</u>		
000045	CERTIFICATE NO.	140200.100.500-1-27.000			
	425 UTICA EAST	GIDNEY HELEN	2017	\$555.21	
	15o.47 W Roehrer	PO BOX 703 CHEEKTOWAGA NY 14225	2018	\$569.77	
			2019	\$540.73	
			2020	\$514.17	
			2021	\$489.90	
			2022	\$440.31	
Deed	Measure		2023	\$500.00	
	FR-30.00 DP-142.00 AC-0.00		2023	\$405.00	
Farmlot	Section	Town	Range	2024	\$346.16
				2025	\$328.76
MAP COVER BLOCK SUBLOT			2026	\$486.43	
		<u>SBL</u>			
		1005000001027000	Total	\$5,176.44	
-----			<u>In the CITY OF BUFFALO</u>		
000046	CERTIFICATE NO.	140200.100.510-2-59.000			
	530 RILEY	WALKER DEXTER	2015	\$58.81	
	764.24 W Humboldt P	7-A CAMELOT CT	2016	\$367.96	
	K	BUFFALO NY 14214	2017	\$372.82	
			2018	\$382.57	
			2019	\$363.10	
			2020	\$345.32	
Deed	Measure		2021	\$316.49	
	FR-33.00 DP-112.00 AC-0.00		2022	\$284.54	
Farmlot	Section	Town	Range	2023	\$500.00
				2023	\$261.79
MAP COVER BLOCK SUBLOT			2024	\$223.86	
		<u>SBL</u>	2025	\$212.65	
		1005100002059000	2026	\$353.12	
			Total	\$4,043.03	
-----			<u>In the CITY OF BUFFALO</u>		
000047	CERTIFICATE NO.	140200.100.510-3-30.000			
	174 KINGSLEY	PERVIN ROKSANA	2017	\$429.08	
	125.25 E Wohlers	APT 303	2018	\$440.33	
		1548 MADISON AVE	2019	\$417.90	
		NEW YORK NY 10029	2020	\$397.39	
			2021	\$349.00	
			2022	\$313.76	
Deed	Measure		2023	\$500.00	
	FR-34.00 DP-264.00 AC-0.00		2023	\$288.64	
Farmlot	Section	Town	Range	2024	\$246.79
				2025	\$234.42
MAP COVER BLOCK SUBLOT			2026	\$504.45	
		<u>SBL</u>	Total	\$4,121.76	
		1005100003030000			

INREM BOOK 174

SERIAL NO.	DESCRIPTION OF PROPERTY	NAME OF LAST KNOWN OWNER	YEAR OF LIEN	AMOUNT OF LIEN	
<hr/>					
000048	CERTIFICATE NO.	140200.100.520-5-15.000	<u>In the CITY OF BUFFALO</u>		
	665 UTICA EAST		2015	\$142.23	
	58o.44 E Humboldt	HARRIS BARBARA A 665 UTICA EAST BUFFALO NY 14211	2016	\$406.27	
			2017	\$411.62	
			2018	\$422.41	
			2019	\$400.92	
			2020	\$381.25	
Deed	Measure		2021	\$435.69	
	FR-30.00 DP-142.00 AC-0.00		2022	\$391.64	
Farmplot	Section	Town	Range	2023	\$500.00
				2023	\$360.24
MAP COVER BLOCK SUBLOT			2024	\$307.95	
		<u>SBL</u>	2025	\$292.46	
		1005200005015000	Total	\$4,452.68	
<hr/>					
000049	CERTIFICATE NO.	140200.100.520-5-33.000	<u>In the CITY OF BUFFALO</u>		
	1342 FILLMORE		2019	\$550.19	
	6o. N Landon	MCCARTER STEPHANIE C/O TYRIS BUTLER 350 FRENCH ST BUFFALO NY 14211	2020	\$523.15	
			2021	\$1,107.63	
			2022	\$995.26	
			2023	\$915.22	
Deed	Measure		2023	\$500.00	
	FR-30.00 DP-126.00 AC-0.00		2024	\$781.83	
Farmplot	Section	Town	Range	2025	\$742.38
				2026	\$571.83
			Total	\$6,687.49	
MAP COVER BLOCK SUBLOT					
		<u>SBL</u>			
		1005200005033000			
<hr/>					
000050	CERTIFICATE NO.	140200.100.520-5-34.000	<u>In the CITY OF BUFFALO</u>		
	1340 FILLMORE		2018	\$440.33	
	3o. N Landon	LOSKER SALMA 727 WOODLAWN BUFFALO NY 14211	2019	\$417.90	
			2020	\$397.39	
			2021	\$435.69	
			2022	\$391.64	
Deed	Measure		2023	\$500.00	
	FR-30.00 DP-126.00 AC-0.00		2023	\$360.24	
Farmplot	Section	Town	Range	2024	\$307.95
				2025	\$292.46
				2026	\$443.55
MAP COVER BLOCK SUBLOT			Total	\$3,987.15	
		<u>SBL</u>			
		1005200005034000			

INREM BOOK 174

SERIAL NO.	DESCRIPTION OF PROPERTY	NAME OF LAST KNOWN OWNER	YEAR OF LIEN	AMOUNT OF LIEN	
-----			<u>In the CITY OF BUFFALO</u>		
000051	CERTIFICATE NO.	140200.100.520-6-7.000			
	31 WOEPPEL	FRAZIER HELEN	2012	\$288.35	
	3oo. E Humboldt	C/O DONALD W DRAINE SR. 31 WOEPPEL BUFFALO NY 14211-1225	2013	\$271.40	
			2014	\$253.97	
			2015	\$241.75	
			2016	\$247.31	
			2017	\$250.56	
Deed	Measure		2018	\$257.09	
	FR-30.00 DP-115.00 AC-0.00		2019	\$244.06	
Farmlot	Section	Town	Range	2020	\$232.13
				2021	\$273.15
MAP COVER BLOCK SUBLOT			2022	\$245.60	
		<u>SBL</u>	2023	\$500.00	
		1005200006007000	2023	\$225.98	
			2024	\$193.28	
			2025	\$16.70	
			2026	\$18.73	
			Total	\$3,760.06	
-----			<u>In the CITY OF BUFFALO</u>		
000052	CERTIFICATE NO.	140200.100.520-6-34.000			
	1370 FILLMORE	MUTHANA SALEH	2021	\$944.35	
	North Cor. Utica	1372 FILLMORE BUFFALO NY 14211	2022	\$878.44	
			2023	\$807.81	
			2023	\$500.00	
			2024	\$690.11	
			2025	\$655.30	
Deed	Measure		2026	\$816.85	
	FR-27.00 DP-146.00 AC-0.00		Total	\$5,292.86	
Farmlot	Section	Town	Range		
MAP COVER BLOCK SUBLOT					
		<u>SBL</u>			
		1005200006034000			
-----			<u>In the CITY OF BUFFALO</u>		
000053	CERTIFICATE NO.	140200.100.560-1-1.000			
	47 RILEY	NEW POINT SYSTEMS LLC	2020	\$498.00	
	East Cor Ellicott	484 NORTHLAND AVE BUFFALO NY 14211	2021	\$1,205.18	
			2022	\$1,082.89	
			2023	\$995.79	
			2023	\$500.00	
			2024	\$850.62	
Deed	Measure		2025	\$807.70	
	FR-35.00 DP-112.00 AC-0.00		2026	\$614.71	
Farmlot	Section	Town	Range	Total	
				\$6,554.89	
MAP COVER BLOCK SUBLOT					
		<u>SBL</u>			
		1005600001001000			

INREM BOOK 174

SERIAL NO.	DESCRIPTION OF PROPERTY	NAME OF LAST KNOWN OWNER	YEAR OF LIEN	AMOUNT OF LIEN
------------	-------------------------	--------------------------	--------------	----------------

000054	CERTIFICATE NO.	140200.100.560-1-26.000	<u>In the CITY OF BUFFALO</u>	
	1093 ELLICOTT		2022	\$1,530.72
	N Cor Northampton	35 SAYRE LLC 4427 UNION RD CHEEKTOWAGA NY 14225	2023	\$1,407.54
			2023	\$500.00
			2024	\$1,202.23
			2025	\$1,141.51
			2026	\$865.49
	Deed	Measure	Total	\$6,647.49
		FR-42.37 DP-120.00 AC-0.00		
	Farmlot	Section	Town	Range

MAP COVER BLOCK SUBLOT

SBL
1005600001026000

000055	CERTIFICATE NO.	140200.100.560-4-13.000	<u>In the CITY OF BUFFALO</u>	
	49 EATON		2014	\$360.20
	187. W Masten	BISHOP DAVID W 49 EATON ST BUFFALO NY 14209	2015	\$342.78
			2016	\$350.74
			2017	\$355.36
			2018	\$364.65
			2019	\$346.12
	Deed	Measure	2020	\$329.15
		FR-33.00 DP-135.00 AC-0.00	2021	\$359.84
	Farmlot	Section	Town	Range
			2022	\$323.48
			2023	\$500.00
	MAP COVER BLOCK SUBLOT		2023	\$297.59
		<u>SBL</u>	2024	\$254.44
		1005600004013000	2025	\$241.67
			2026	\$612.55
			Total	\$5,038.57

000056	CERTIFICATE NO.	140200.100.560-6-13.000	<u>In the CITY OF BUFFALO</u>	
	107 NORTHAMPTON		2019	\$512.38
	94. W Michigan	FUCHS JESSICA 153 COLLEGE ST BUFFALO NY 14201	2020	\$487.22
			2021	\$847.54
			2022	\$761.59
			2023	\$700.38
			2023	\$500.00
	Deed	Measure	2024	\$598.40
		FR-34.25 DP-103.00 AC-0.00	2025	\$568.21
	Farmlot	Section	Town	Range
			2026	\$504.45
			Total	\$5,480.17
	MAP COVER BLOCK SUBLOT			
		<u>SBL</u>		
		1005600006013000		

INREM BOOK 174

SERIAL NO.	DESCRIPTION OF PROPERTY	NAME OF LAST KNOWN OWNER	YEAR OF LIEN	AMOUNT OF LIEN	
-----			<u>In the CITY OF BUFFALO</u>		
000057	CERTIFICATE NO.	140200.100.570-2-76.000			
	221 MASTEN		2014	\$297.26	
	South Cor Eaton	KAID AKEEL 177 RILEY BUFFALO NY 14209	2015	\$282.91	
			2016	\$289.44	
			2017	\$293.27	
			2018	\$300.92	
			2019	\$285.64	
Deed	Measure		2020	\$271.66	
	FR-33.00 DP-133.00 AC-0.00		2021	\$132.26	
Farmplot	Section	Town	Range	2022	\$119.03
				2023	\$500.00
MAP COVER BLOCK SUBLOT			2023	\$109.61	
		<u>SBL</u>	2024	\$93.92	
		1005700002076000	2025	\$89.29	
			2026	\$144.13	
			Total	\$3,209.34	
-----			<u>In the CITY OF BUFFALO</u>		
000058	CERTIFICATE NO.	140200.100.580-3-23.000			
	512 DODGE		2017	\$43.82	
	95.25 W Wohlrs	MINGO LINDA 82 MARSHALL ST BUFFALO NY 14211	2018	\$474.19	
			2019	\$450.02	
			2020	\$427.93	
			2021	\$489.90	
			2022	\$440.31	
Deed	Measure		2023	\$500.00	
	FR-30.00 DP-110.00 AC-0.00		2023	\$405.00	
Farmplot	Section	Town	Range	2024	\$346.16
				2025	\$328.76
MAP COVER BLOCK SUBLOT			2026	\$450.39	
		<u>SBL</u>	Total	\$4,356.48	
		1005800003023000			
-----			<u>In the CITY OF BUFFALO</u>		
000059	CERTIFICATE NO.	140200.100.580-5-3.000			
	429 NORTHAMPTON		2018	\$500.07	
	65. E Pershing	GIDNEY CHARLES SR. 62 BURLINGTON AVE BUFFALO NY 14215	2019	\$474.61	
			2020	\$451.29	
			2021	\$381.51	
			2022	\$342.96	
			2023	\$500.00	
Deed	Measure		2023	\$315.49	
	FR-33.00 DP-117.00 AC-0.00		2024	\$269.72	
Farmplot	Section	Town	Range	2025	\$256.18
				2026	\$407.16
MAP COVER BLOCK SUBLOT			Total	\$3,898.99	
		<u>SBL</u>			
		1005800005003000			

INREM BOOK 174

SERIAL NO.	DESCRIPTION OF PROPERTY	NAME OF LAST KNOWN OWNER	YEAR OF LIEN	AMOUNT OF LIEN	
-----			<u>In the CITY OF BUFFALO</u>		
000060	CERTIFICATE NO.	140200.100.580-5-16.000			
	222 TIMON		2015	\$419.51	
	24o. N Dodge	AKIN JAMIE E 261 EMSLIE BUFFALO NY 14206	2016	\$429.25	
			2017	\$434.91	
			2018	\$446.33	
			2019	\$423.57	
			2023	\$500.00	
Deed	Measure		2023	\$297.59	
	FR-30.00 DP-130.00 AC-0.00		2025	\$241.67	
Farmlot	Section	Town	Range	2026	\$533.28
			Total	\$3,726.11	
MAP COVER BLOCK SUBLOT		<u>SBL</u>			
		1005800005016000			
-----			<u>In the CITY OF BUFFALO</u>		
000061	CERTIFICATE NO.	140200.100.600-3-6.000			
	1251 FILLMORE		2016	\$385.18	
	133. N Northampto	HAIDER BODRUL M 218 LAUREL BUFFALO NY 14208	2017	\$390.28	
	N		2018	\$400.52	
			2019	\$380.14	
			2020	\$361.46	
			2021	\$273.15	
Deed	Measure		2022	\$245.60	
	FR-35.32 DP-150.00 AC-0.00		2023	\$500.00	
Farmlot	Section	Town	Range	2023	\$225.98
			2024	\$193.28	
MAP COVER BLOCK SUBLOT		<u>SBL</u>	2025	\$183.63	
		1006000003006000	2026	\$360.32	
			Total	\$3,899.54	
-----			<u>In the CITY OF BUFFALO</u>		
000062	CERTIFICATE NO.	140200.100.600-6-33.100			
	1248 FILLMORE		2016	\$385.18	
	55.09 N Northamptn	LIVINGSTON LIONELL 442 SHIRLEY AVE BUFFALO NY 14215	2017	\$390.28	
			2018	\$400.52	
			2019	\$380.14	
			2020	\$361.46	
			2021	\$760.82	
Deed	Measure		2022	\$683.72	
	FR-76.09 DP-126.94 AC-0.00		2023	\$628.78	
Farmlot	Section	Town	Range	2023	\$500.00
			2024	\$537.24	
MAP COVER BLOCK SUBLOT		<u>SBL</u>	2025	\$510.17	
		1006000006033100	2026	\$425.18	
			Total	\$5,963.49	

INREM BOOK 174

SERIAL NO.	DESCRIPTION OF PROPERTY	NAME OF LAST KNOWN OWNER	YEAR OF LIEN	AMOUNT OF LIEN
<hr/>				
000063	CERTIFICATE NO.	140200.100.600-6-44.000	<u>In the CITY OF BUFFALO</u>	
	714 NORTHAMPTON		2017	\$380.57
	336. W Fillmore	WEATHERSPOON CLEMENT 712 NORTHAMPTON BUFFALO NY 14211	2018	\$390.55
			2019	\$370.68
			2020	\$352.50
			2021	\$359.84
			2022	\$323.48
	Deed Measure		2023	\$500.00
	FR-30.00 DP-165.00 AC-0.00		2023	\$297.59
	Farmplot Section Town Range		2024	\$254.44
			2025	\$241.67
	MAP COVER BLOCK SUBLOT		2026	\$417.98
		<u>SBL</u>	Total \$3,889.30	
		1006000006044000		
<hr/>				
000064	CERTIFICATE NO.	140200.100.630-1-16.000	<u>In the CITY OF BUFFALO</u>	
	32 BARKER		2023	\$2,598.06
	9o. E Linwood	PARLATO JOSEPH V JR C/O ATTN: NORMAN PO BOX 777 BUFFALO NY 14209-0777	2023	\$500.00
			2024	\$2,218.80
			2025	\$2,106.65
			2026	\$2,043.75
			Total \$9,467.26	
	Deed Measure			
	FR-85.00 DP-70.00 AC-0.00			
	Farmplot Section Town Range			
	MAP COVER BLOCK SUBLOT			
		<u>SBL</u>		
		1006300001016000		
<hr/>				
000065	CERTIFICATE NO.	140200.100.640-1-14.000	<u>In the CITY OF BUFFALO</u>	
	49 SOUTHAMPTON		2019	\$427.36
	126.75 W Michigan	DOUGLAS ELLENE C 51 SOUTHAMPTON ST BUFFALO NY 14209-2121	2020	\$406.40
	Wh Pc 1.75x100 In R		2021	\$825.84
	Of Next Below Descb		2022	\$742.13
			2023	\$682.49
			2023	\$500.00
	Deed Measure		2024	\$583.10
	FR-30.25 DP-140.67 AC-0.00		2025	\$553.71
	Farmplot Section Town Range		2026	\$526.08
			Total \$5,247.11	
	MAP COVER BLOCK SUBLOT			
		<u>SBL</u>		
		1006400001014000		

INREM BOOK 174

SERIAL NO.	DESCRIPTION OF PROPERTY	NAME OF LAST KNOWN OWNER	YEAR OF LIEN	AMOUNT OF LIEN	
000066	CERTIFICATE NO.	140200.100.640-6-8.000	<u>In the CITY OF BUFFALO</u>		
	87 DODGE	FOWLER LILLIAN	2019	\$238.39	
	261. E Ellicott	C/O C/O LYDIA NICOLE NELSON	2020	\$226.74	
		87 DODGE	2021	\$815.01	
		BUFFALO NY 14209-2105	2022	\$732.39	
			2023	\$673.53	
			2023	\$500.00	
Deed	Measure		2024	\$575.45	
	FR-25.00 DP-135.00 AC-0.00		2025	\$546.45	
Farmlot	Section	Town	Range	2026	\$97.30
			Total	\$4,405.26	

MAP COVER BLOCK SUBLOT

SBL

1006400006008000

000067	CERTIFICATE NO.	140200.100.640-6-11.000	<u>In the CITY OF BUFFALO</u>	
	97 DODGE	CITIZENS ALLIANCE INC	2021	\$869.19
	323.7o W Michigan	836 EAST DELAVAN	2022	\$781.07
		BUFFALO NY 14215	2023	\$718.30
			2023	\$500.00
			2024	\$613.68
			2025	\$582.74
Deed	Measure		2026	\$396.36
	FR-46.00 DP-134.00 AC-0.00		Total	
Farmlot	Section	Town	Range	\$4,461.34

MAP COVER BLOCK SUBLOT

SBL

1006400006011000

INREM BOOK 174

SERIAL NO.	DESCRIPTION OF PROPERTY	NAME OF LAST KNOWN OWNER	YEAR OF LIEN	AMOUNT OF LIEN
---------------	----------------------------	-----------------------------	-----------------	-------------------

000069	CERTIFICATE NO.	140200.100.690-2-24.000	<u>In the CITY OF BUFFALO</u>	
	122 COLLEGE		2021	\$1,313.54
	25o.87 N Allen	BASH JO ANN	2022	\$1,180.24
		122 COLLEGE	2023	\$1,085.29
		BUFFALO NY 14201-1320	2023	\$500.00
			2024	\$927.06
			2025	\$1,758.33
			2026	\$1,289.95
			<hr style="width: 100%;"/>	
			Total	\$8,054.41

MAP COVER BLOCK SUBLOT

SBL

1006900002024000

INREM BOOK 174

SERIAL NO.	DESCRIPTION OF PROPERTY	NAME OF LAST KNOWN OWNER	YEAR OF LIEN	AMOUNT OF LIEN	
000070	CERTIFICATE NO.	140200.100.720-3-13.000	<u>In the CITY OF BUFFALO</u>		
	262 LOCUST		2013	\$212.53	
	19o. N High	BRYANT JERMELLE A 228 ORANGE ST BUFFALO NY 14204	2014	\$198.91	
			2015	\$189.36	
			2016	\$193.71	
			2017	\$196.22	
			2018	\$201.35	
Deed	Measure		2019	\$191.17	
	FR-30.00 DP-100.00 AC-0.00		2020	\$181.83	
Farmplot	Section	Town	Range	2021	\$435.69
				2022	\$391.64
MAP COVER BLOCK SUBLOT			2023	\$500.00	
		<u>SBL</u>	2023	\$360.24	
		1007200003013000	2024	\$307.95	
			2025	\$292.46	
			2026	\$324.28	
			Total	\$4,177.34	

000071	CERTIFICATE NO.	140200.100.730-2-3.000	<u>In the CITY OF BUFFALO</u>		
	337 BEST		2004	\$216.76	
	68. E Peach	STEWARD-MASAED DORTHEA 20 BREWSTER ST DEPEW NY 14043	2005	\$204.74	
			2006	\$222.06	
			2008	\$207.03	
			2009	\$200.08	
			2010	\$199.44	
Deed	Measure		2011	\$186.29	
	FR-30.00 DP-100.00 AC-0.00		2012	\$181.07	
Farmplot	Section	Town	Range	2013	\$170.48
				2014	\$159.56
MAP COVER BLOCK SUBLOT			2015	\$151.91	
		<u>SBL</u>	2016	\$155.40	
		1007300002003000	2017	\$157.43	
			2018	\$161.54	
			2019	\$153.36	
			2020	\$145.92	
			2021	\$316.49	
			2022	\$284.54	
			2023	\$500.00	
			2023	\$261.79	
			2024	\$223.86	
			2025	\$212.65	
			2026	\$349.52	
			Total	\$5,021.92	

INREM BOOK 174

SERIAL NO.	DESCRIPTION OF PROPERTY	NAME OF LAST KNOWN OWNER	YEAR OF LIEN	AMOUNT OF LIEN	
000072	CERTIFICATE NO.	140200.100.730-2-37.000	<u>In the CITY OF BUFFALO</u>		
	307 PEACH		2016	\$413.93	
	132. S Best	LYONS EDGAR L & W 307 PEACH BUFFALO NY 14204-1004	2017	\$419.40	
			2018	\$430.36	
			2019	\$408.47	
			2020	\$388.41	
			2021	\$489.90	
Deed	Measure		2022	\$440.31	
	FR-35.00 DP-105.00 AC-0.00		2023	\$500.00	
Farmlot	Section	Town	Range	2023	\$405.00
				2024	\$346.16
MAP COVER BLOCK SUBLOT			2025	\$328.76	
		<u>SBL</u>	2026	\$374.74	
		1007300002037000	Total	\$4,945.44	
000073	CERTIFICATE NO.	140200.100.730-7-5.000	<u>In the CITY OF BUFFALO</u>		
	287 NORTH ST EAST		2015	\$378.38	
	24. W Orange	REEVES CARL 92 SHERMAN ST BUFFALO NY 14206	2016	\$387.11	
			2017	\$392.20	
			2018	\$402.50	
			2019	\$382.02	
			2020	\$363.26	
Deed	Measure		2021	\$457.39	
	FR-42.25 DP-80.00 AC-0.00		2022	\$411.11	
Farmlot	Section	Town	Range	2023	\$500.00
				2023	\$378.15
MAP COVER BLOCK SUBLOT			2024	\$323.23	
		<u>SBL</u>	2025	\$306.98	
		1007300007005000	2026	\$392.76	
			Total	\$5,075.09	

INREM BOOK 174

SERIAL NO.	DESCRIPTION OF PROPERTY	NAME OF LAST KNOWN OWNER	YEAR OF LIEN	AMOUNT OF LIEN	
<hr/>					
000074	CERTIFICATE NO.	140200.100.730-7-24.000	<u>In the CITY OF BUFFALO</u>		
	269 LEMON		2010	\$192.01	
	217.56 S North	BRYANT JERMELLE	2011	\$179.39	
		228 ORANGE ST	2012	\$174.30	
		BUFFALO NY 14204	2013	\$164.11	
			2014	\$153.65	
			2015	\$146.28	
Deed	Measure		2016	\$149.64	
	FR-30.00 DP-100.00 AC-0.00		2017	\$151.59	
Farmplot	Section	Town	Range	2018	\$155.54
				2019	\$147.68
MAP COVER BLOCK SUBLOT			2020	\$140.53	
		<u>SBL</u>	2021	\$544.08	
		1007300007024000	2022	\$488.99	
			2023	\$500.00	
			2023	\$449.75	
			2024	\$384.37	
			2025	\$365.02	
			2026	\$349.52	
			Total	\$4,836.45	
<hr/>					
000075	CERTIFICATE NO.	140200.100.740-4-34.000	<u>In the CITY OF BUFFALO</u>		
	19 TIMON		2014	\$332.67	
	155. N High	MCDUGALD NIKKI C	2015	\$316.62	
		9 PONDVIEW CT	2016	\$323.92	
		LANCASTER NY 14086	2017	\$328.19	
			2018	\$336.76	
			2019	\$319.67	
Deed	Measure		2020	\$304.00	
	FR-30.00 DP-61.00 AC-0.00		2021	\$435.69	
Farmplot	Section	Town	Range	2022	\$391.64
				2023	\$500.00
MAP COVER BLOCK SUBLOT			2023	\$360.24	
		<u>SBL</u>	2024	\$307.95	
		1007400004034000	2025	\$292.46	
			2026	\$331.51	
			Total	\$4,881.32	

INREM BOOK 174

SERIAL NO.	DESCRIPTION OF PROPERTY	NAME OF LAST KNOWN OWNER	YEAR OF LIEN	AMOUNT OF LIEN	
000076	CERTIFICATE NO.	140200.100.750-5-11.000	<u>In the CITY OF BUFFALO</u>		
	76 RICH	MITCHELL ROOSEVELT	2001	\$514.95	
	187.26 S Best	76 RICH	2002	\$419.78	
		BUFFALO NY 14211-3020	2003	\$389.80	
			2004	\$365.72	
			2005	\$345.47	
			2006	\$373.19	
Deed	Measure		2007	\$356.54	
	FR-30.00 DP-109.00 AC-0.00		2008	\$347.87	
Farmlot	Section	Town	Range	2009	\$336.13
				2010	\$335.04
MAP COVER BLOCK SUBLOT		<u>SBL</u>	2011	\$312.88	
		1007500005011000	2012	\$303.99	
			2013	\$286.15	
			2014	\$267.76	
			2015	\$254.87	
			2016	\$32.85	
			2017	\$33.24	
			2018	\$34.05	
			2019	\$32.44	
			2020	\$500.00	
			2020	\$30.94	
			2021	\$23.89	
			2022	\$21.68	
			2023	\$20.11	
			2023	\$500.00	
			2024	\$17.48	
			2025	\$16.70	
			2026	\$17.65	
			Total	\$6,491.17	

INREM BOOK 174

SERIAL NO.	DESCRIPTION OF PROPERTY	NAME OF LAST KNOWN OWNER	YEAR OF LIEN	AMOUNT OF LIEN
<hr/>				
000077	CERTIFICATE NO.	140200.100.760-2-9.000	<u>In the CITY OF BUFFALO</u>	
	52 MYERS		2006	\$326.48
	86. S Best	CLARK JONATHAN UPPER	2009	\$294.06
		727 BEST ST	2010	\$293.12
		BUFFALO NY 14211	2011	\$273.73
			2012	\$169.86
			2013	\$159.94
	Deed Measure		2014	\$149.71
	FR-40.00 DP-28.00 AC-0.00		2015	\$142.57
	Farmlot Section Town Range		2016	\$145.84
			2017	\$147.75
	MAP COVER BLOCK SUBLOT		2018	\$151.57
		<u>SBL</u>	2019	\$143.92
		1007600002009000	2020	\$136.94
			2021	\$14.11
			2022	\$12.91
			2023	\$500.00
			2023	\$12.05
			2024	\$10.62
			2025	\$10.19
			2026	\$6.13
			Total	\$3,101.50
<hr/>				
000078	CERTIFICATE NO.	140200.100.760-5-5.000	<u>In the CITY OF BUFFALO</u>	
	1087 GENESEE		2012	\$306.23
	28o.4o E Fillmore	TAYLOR TANISHA	2013	\$288.23
		14 AUDREY LN	2014	\$269.69
		BUFFALO NY 14211	2015	\$256.72
			2016	\$262.63
			2017	\$266.10
	Deed Measure		2018	\$273.06
	FR-45.00 DP-163.00 AC-0.00		2019	\$259.20
	Farmlot Section Town Range		2020	\$246.51
			2021	\$175.60
	MAP COVER BLOCK SUBLOT		2022	\$157.97
		<u>SBL</u>	2023	\$500.00
		1007600005005000	2023	\$145.42
			2024	\$124.49
			2025	\$118.30
			2026	\$248.62
			Total	\$3,898.77

INREM BOOK 174

SERIAL NO.	DESCRIPTION OF PROPERTY	NAME OF LAST KNOWN OWNER	YEAR OF LIEN	AMOUNT OF LIEN
------------	-------------------------	--------------------------	--------------	----------------

000079	CERTIFICATE NO.	140200.100.770-7-18.000	<u>In the CITY OF BUFFALO</u>	
	42 PARK		2022	\$2,329.09
	400. N Virginia	SNYDER JAMES C	2023	\$2,141.53
	To De Rutte Alley	42 PARK ST BUFFALO NY 14201-2021	2023	\$500.00
			2024	\$1,828.98
			2025	\$1,736.56
			2026	\$1,192.68
	Deed	Measure	Total	
		FR-25.00 DP-120.00 AC-0.00		\$9,728.84
	Farmlot	Section	Town	Range

MAP COVER BLOCK SUBLOT

SBL

1007700007018000

000080	CERTIFICATE NO.	140200.100.770-10-54.000	<u>In the CITY OF BUFFALO</u>	
	27 DAYS PARK		2022	\$2,212.26
	256.74 Ne Cottage	KOHLER THOMAS JR	2023	\$2,034.12
		27 DAYS PARK BUFFALO NY 14201	2023	\$500.00
			2024	\$1,737.27
			2025	\$1,649.48
			2026	\$1,023.31
	Deed	Measure	Total	
		FR-40.00 DP-114.00 AC-0.00		\$9,156.44
	Farmlot	Section	Town	Range

MAP COVER BLOCK SUBLOT

SBL

1007700010054000

000081	CERTIFICATE NO.	140200.100.780-5-17.000	<u>In the CITY OF BUFFALO</u>	
	25 PEARL NORTH		2021	\$1,638.67
	226.25 N Virginia	25 NP 14202 L.P.	2022	\$1,472.33
		25 N PEARL ST BUFFALO NY 14202	2023	\$1,353.83
			2023	\$500.00
			2024	\$1,156.36
			2025	\$1,097.96
			2026	\$2,256.71
	Deed	Measure	Total	
		FR-50.00 DP-100.00 AC-0.00		\$9,475.86
	Farmlot	Section	Town	Range

MAP COVER BLOCK SUBLOT

SBL

1007800005017000

INREM BOOK 174

SERIAL NO.	DESCRIPTION OF PROPERTY	NAME OF LAST KNOWN OWNER	YEAR OF LIEN	AMOUNT OF LIEN	
000082	CERTIFICATE NO.	140200.100.800-4-9.000	<u>In the CITY OF BUFFALO</u>		
	275 MULBERRY	HALL TRANSPORTATION INC	2017	\$264.14	
	155.65 N High	275 MULBERRY BUFFALO NY 14204	2018	\$271.05	
			2019	\$257.31	
			2020	\$244.71	
			2021	\$554.91	
			2022	\$498.73	
Deed	Measure		2023	\$500.00	
	FR-30.00 DP-100.00 AC-0.00		2023	\$458.71	
Farmlot	Section	Town	Range	2024	\$392.02
				2025	\$372.29
MAP COVER BLOCK SUBLOT			2026	\$385.54	
		<u>SBL</u>	Total	\$4,199.41	
		1008000004009000			

000083	CERTIFICATE NO.	140200.100.800-6-2.000	<u>In the CITY OF BUFFALO</u>		
	201 HIGH	STEWARD DOROTHEA	2019	\$368.77	
	51.25 E Maple	20 BREWSTER ST DEPEW NY 14043	2020	\$350.71	
			2021	\$880.05	
			2022	\$790.81	
			2023	\$727.25	
			2023	\$500.00	
Deed	Measure		2024	\$384.37	
	FR-51.25 DP-0.00 AC-0.00		2025	\$365.02	
Farmlot	Section	Town	Range	2026	\$356.72
				Total	\$4,723.70
MAP COVER BLOCK SUBLOT		<u>SBL</u>			
		1008000006002000			

INREM BOOK 174

SERIAL NO.	DESCRIPTION OF PROPERTY	NAME OF LAST KNOWN OWNER	YEAR OF LIEN	AMOUNT OF LIEN
<hr/>				
000084	CERTIFICATE NO.	140200.100.810-10-29.000	<u>In the CITY OF BUFFALO</u>	
	161 ORANGE	BRYANT JERMELLE A 228 ORANGE ST BUFFALO NY 14204	2009	\$138.25
	177.86 N Carlton		2010	\$137.80
			2011	\$128.79
			2012	\$125.13
			2013	\$117.86
			2014	\$110.40
Deed	Measure		2015	\$105.15
	FR-30.00 DP-100.00 AC-0.00		2016	\$107.53
Farmlot	Section Town Range		2017	\$108.92
			2018	\$111.71
MAP COVER BLOCK SUBLOT			2019	\$106.13
	<u>SBL</u>		2020	\$100.99
	1008100010029000		2021	\$457.39
			2022	\$411.11
			2023	\$500.00
			2023	\$378.15
		2024	\$323.23	
		2025	\$306.98	
		2026	\$313.48	
		Total		\$4,089.00
<hr/>				
000085	CERTIFICATE NO.	140200.100.820-2-11.000	<u>In the CITY OF BUFFALO</u>	
	278 JOHNSON ST	SAJFYN FAMILY GROUP LTD APT L L 223 GATES AVE BROOKLYN NY 11238	2011	\$75.87
	67. N Genesee		2012	\$73.75
	Irr N&s Lines To		2013	\$69.53
	Grey 55.06 On Grey		2014	\$65.14
			2015	\$62.07
			2016	\$63.49
Deed	Measure		2017	\$64.29
	FR-63.91 DP-266.00 AC-0.00		2018	\$65.93
Farmlot	Section Town Range		2019	\$629.56
			2020	\$598.58
MAP COVER BLOCK SUBLOT			2021	\$825.84
	<u>SBL</u>		2022	\$742.13
	1008200002011000		2023	\$682.49
			2023	\$500.00
			2024	\$583.10
			2025	\$553.71
		2026	\$371.86	
		Total		\$6,027.34

INREM BOOK 174

SERIAL NO.	DESCRIPTION OF PROPERTY	NAME OF LAST KNOWN OWNER	YEAR OF LIEN	AMOUNT OF LIEN	
<hr/>					
000086	CERTIFICATE NO.	140200.100.840-4-10.000	<u>In the CITY OF BUFFALO</u>		
	43 A ST		2010	\$84.32	
	418. E Fillmore	CLARK ICLYNN LOWR 45 A ST BUFFALO NY 14211	2011	\$347.36	
			2012	\$270.46	
			2013	\$254.61	
			2014	\$238.22	
			2015	\$226.78	
Deed	Measure		2016	\$232.01	
	FR-30.00 DP-142.00 AC-0.00		2017	\$235.05	
Farmplot	Section	Town	Range	2018	\$241.18
				2019	\$228.96
MAP COVER BLOCK SUBLOT			2020	\$217.76	
		<u>SBL</u>	2021	\$153.93	
		1008400004010000	2022	\$138.51	
			2023	\$500.00	
			2023	\$127.52	
			2024	\$109.21	
			2025	\$103.79	
			2026	\$237.81	
			Total	\$3,947.48	
<hr/>					
000087	CERTIFICATE NO.	140200.100.840-6-40.000	<u>In the CITY OF BUFFALO</u>		
	929 FILLMORE		2016	\$59.95	
		KHAN ABDUL M 16 KENOVA ST BUFFALO NY 14214	2017	\$467.87	
			2018	\$480.16	
			2019	\$455.69	
			2020	\$433.35	
			2021	\$359.84	
Deed	Measure		2022	\$323.48	
	FR-32.50 DP-118.00 AC-0.00		2023	\$500.00	
Farmplot	Section	Town	Range	2023	\$297.59
				2024	\$254.44
MAP COVER BLOCK SUBLOT			2025	\$241.67	
		<u>SBL</u>	2026	\$590.93	
		1008400006040000	Total	\$4,464.97	

INREM BOOK 174

SERIAL NO.	DESCRIPTION OF PROPERTY	NAME OF LAST KNOWN OWNER	YEAR OF LIEN	AMOUNT OF LIEN
---------------	----------------------------	-----------------------------	-----------------	-------------------

000089	CERTIFICATE NO.	140200.101.230-2-24.000	<u>In the CITY OF BUFFALO</u>	
	94 CAMBRIDGE		2017	\$419.40
	167.65 N Scajaquada	D P PROPERTIES 100 FARGO AVE BUFFALO NY 14201	2018	\$430.36
			2019	\$408.47
			2020	\$388.41
			2021	\$370.68
			2022	\$333.22
Deed	Measure		2023	\$500.00
	FR-40.00 DP-118.00 AC-0.00		2023	\$306.53
Farmlot	Section Town Range		2024	\$262.07
			2025	\$248.92
MAP COVER BLOCK SUBLOT			2026	\$208.98
		<u>SBL</u>	Total	\$3,877.04
		1012300002024000		

000090	CERTIFICATE NO.	140200.101.250-4-5.000	<u>In the CITY OF BUFFALO</u>	
	35 ROEBLING		2017	\$617.33
	235. S Wecker	WFI PROPERTIES LLC 90 ACADEMY RD BUFFALO NY 14211	2018	\$633.50
			2019	\$601.23
			2020	\$571.63
			2021	\$370.68
			2022	\$333.22
Deed	Measure		2023	\$500.00
	FR-30.00 DP-100.00 AC-0.00		2023	\$306.53
Farmlot	Section Town Range		2024	\$262.07
			2025	\$248.92
MAP COVER BLOCK SUBLOT			2026	\$255.83
		<u>SBL</u>	Total	\$4,700.94
		1012500004005000		

INREM BOOK 174

SERIAL NO.	DESCRIPTION OF PROPERTY	NAME OF LAST KNOWN OWNER	YEAR OF LIEN	AMOUNT OF LIEN
-----			<u>In the CITY OF BUFFALO</u>	
000091	CERTIFICATE NO.	140200.101.260-5-6.000		
	129 FLOSS		2018	\$699.21
	194.38 N Lang	RAMADHAN ATIYA M 55 ROGERS ST BUFFALO NY 14211	2019	\$663.56
			2020	\$630.92
			2021	\$424.86
			2022	\$381.92
			2023	\$500.00
Deed	Measure		2023	\$351.30
	FR-32.00 DP-127.00 AC-0.00		2024	\$300.28
Farmplot	Section Town Range		2025	\$285.21
			2026	\$367.52
MAP COVER BLOCK SUBLOT			Total	\$4,604.78
		<u>SBL</u>		
		1012600005006000		
-----			<u>In the CITY OF BUFFALO</u>	
000092	CERTIFICATE NO.	140200.101.260-8-21.000		
	95 NEWBURGH		2018	\$838.62
	45. N Kerns	SYNDICATE RECOVERY 1839 SENECA BUFFALO NY 14210	2019	\$795.84
			2021	\$489.90
			2023	\$500.00
			2023	\$405.00
			2024	\$346.16
Deed	Measure		2025	\$328.76
	FR-45.00 DP-101.00 AC-0.00		2026	\$500.85
Farmplot	Section Town Range		Total	\$4,205.13
MAP COVER BLOCK SUBLOT				
		<u>SBL</u>		
		1012600008021000		
-----			<u>In the CITY OF BUFFALO</u>	
000093	CERTIFICATE NO.	140200.101.270-3-25.000		
	70 ERB		2019	\$767.49
	347.94 N Lang	KRAMER ROBERT J 70 ERB BUFFALO NY 14215-3906	2020	\$729.73
			2021	\$544.08
			2022	\$488.99
			2023	\$500.00
			2023	\$449.75
Deed	Measure		2024	\$384.37
	FR-30.00 DP-111.00 AC-0.00		2025	\$365.02
Farmplot	Section Town Range		2026	\$443.19
MAP COVER BLOCK SUBLOT			Total	\$4,672.62
		<u>SBL</u>		
		1012700003025000		

INREM BOOK 174

SERIAL NO.	DESCRIPTION OF PROPERTY	NAME OF LAST KNOWN OWNER	YEAR OF LIEN	AMOUNT OF LIEN
-----			<u>In the CITY OF BUFFALO</u>	
000094	CERTIFICATE NO.	140200.101.270-6-10.000		
	139 ELLER		2016	\$480.95
	93.65 S Genesee	PERVIN ROKSANA 179 WOHLERS BUFFALO NY 14208	2017	\$487.32
			2018	\$500.07
			2019	\$474.61
			2020	\$451.29
			2021	\$370.68
Deed	Measure		2022	\$333.22
	FR-30.00 DP-110.00 AC-0.00		2023	\$500.00
Farmplot	Section	Town	Range	
			2023	\$306.53
			2024	\$262.07
MAP COVER BLOCK SUBLOT			2025	\$248.92
		<u>SBL</u>	2026	\$479.23
		1012700006010000	Total	\$4,894.89
-----			<u>In the CITY OF BUFFALO</u>	
000095	CERTIFICATE NO.	140200.101.270-6-25.000		
	135 HUMASON		2019	\$663.56
	22o.54 S Genesee	MILLER GEORGE W APT 503 210 JEFFERSON BUFFALO NY 14210	2020	\$630.92
			2021	\$479.04
			2022	\$430.57
			2023	\$500.00
			2023	\$396.07
Deed	Measure		2024	\$338.51
	FR-90.00 DP-100.00 AC-0.00		2025	\$321.49
Farmplot	Section	Town	Range	
			2026	\$623.36
			Total	\$4,383.52
MAP COVER BLOCK SUBLOT				
		<u>SBL</u>		
		1012700006025000		
-----			<u>In the CITY OF BUFFALO</u>	
000096	CERTIFICATE NO.	140200.101.290-1-11.000		
	856 FERRY EAST		2020	\$1,011.76
	East Cor. Dutton	NEVINS FAMILY PROPERTY TRUST 277 MAYNARD DR AMHERST NY 14226	2021	\$609.10
	To Rr Land 597 On		2022	\$547.41
	Dutton 500 EI		2023	\$503.48
			2023	\$500.00
			2024	\$430.24
Deed	Measure		2025	\$408.58
	FR-210.00 DP-598.00 AC-0.00		2026	\$475.63
Farmplot	Section	Town	Range	
			Total	\$4,486.20
MAP COVER BLOCK SUBLOT				
		<u>SBL</u>		
		1012900001011000		

INREM BOOK 174

SERIAL NO.	DESCRIPTION OF PROPERTY	NAME OF LAST KNOWN OWNER	YEAR OF LIEN	AMOUNT OF LIEN
-----			<u>In the CITY OF BUFFALO</u>	
000097	CERTIFICATE NO.	140200.101.310-4-4.000		
	58 CORNWALL		2017	\$302.97
	9o. S Scajaquada	JONES JENNIFER D 62 CORNWALL AVE BUFFALO NY 14215	2018	\$310.88
			2019	\$295.08
			2020	\$280.62
			2021	\$435.69
			2022	\$391.64
	Deed Measure		2023	\$500.00
	FR-30.00 DP-118.00 AC-0.00		2023	\$360.24
	Farmplot Section Town Range		2024	\$307.95
			2025	\$292.46
	MAP COVER BLOCK SUBLOT		2026	\$360.32
		<u>SBL</u>		
		1013100004004000	Total	\$3,837.85
-----			<u>In the CITY OF BUFFALO</u>	
000098	CERTIFICATE NO.	140200.101.310-5-38.000		
	49 CORNWALL		2015	\$254.87
	21o. S Scajaquada	KHALAQUE MOHAMMAD A 47 RICH ST BUFFALO NY 14211	2016	\$260.73
			2017	\$264.14
			2018	\$271.05
			2019	\$257.31
			2020	\$244.71
	Deed Measure		2021	\$359.84
	FR-30.00 DP-118.00 AC-0.00		2022	\$323.48
	Farmplot Section Town Range		2023	\$500.00
			2023	\$297.59
	MAP COVER BLOCK SUBLOT		2024	\$254.44
		<u>SBL</u>	2025	\$241.67
		1013100005038000	2026	\$533.28
			Total	\$4,063.11
-----			<u>In the CITY OF BUFFALO</u>	
000099	CERTIFICATE NO.	140200.101.330-1-18.000		
	49 NAVEL		2018	\$577.72
	27o. W Texas	WFI PROPERTIES LLC 90 ACADEMY RD BUFFALO NY 14211	2019	\$548.28
			2020	\$521.35
			2021	\$381.51
			2022	\$342.96
			2023	\$500.00
	Deed Measure		2023	\$315.49
	FR-30.00 DP-120.00 AC-0.00		2024	\$269.72
	Farmplot Section Town Range		2025	\$256.18
			2026	\$338.71
	MAP COVER BLOCK SUBLOT		Total	\$4,051.92
		<u>SBL</u>		
		1013300001018000		

INREM BOOK 174

SERIAL NO.	DESCRIPTION OF PROPERTY	NAME OF LAST KNOWN OWNER	YEAR OF LIEN	AMOUNT OF LIEN
-----			<u>In the CITY OF BUFFALO</u>	
000100	CERTIFICATE NO.	140200.101.330-1-34.000		
	58 KERNS		2017	\$543.58
	18o. W Texas	HOWARD ANNIE L 58 KERNS AVE BUFFALO NY 14211	2018	\$557.85
			2019	\$529.41
			2020	\$503.39
			2021	\$446.53
			2022	\$401.37
	Deed Measure		2023	\$500.00
	FR-30.00 DP-120.00 AC-0.00		2023	\$369.20
	Farmlot Section Town Range		2024	\$315.58
			2025	\$299.73
	MAP COVER BLOCK SUBLOT		2026	\$320.68
		<u>SBL</u>		
		1013300001034000	Total	\$4,787.32
-----			<u>In the CITY OF BUFFALO</u>	
000101	CERTIFICATE NO.	140200.101.330-5-1.000		
	74 ROSLYN		2019	\$535.76
	712.57 N Genesee	TURNER RONNIE 58 SOUTH RYAN BUFFALO NY 14210	2020	\$609.38
			2021	\$468.20
			2022	\$420.83
			2023	\$500.00
	Deed Measure		2023	\$387.11
	FR-52.00 DP-110.00 AC-0.00		2024	\$330.86
	Farmlot Section Town Range		2025	\$314.24
			2026	\$435.99
	MAP COVER BLOCK SUBLOT		Total	\$4,002.37
		<u>SBL</u>		
		1013300005001000		
-----			<u>In the CITY OF BUFFALO</u>	
000102	CERTIFICATE NO.	140200.101.330-8-33.000		
	157 WENDE		2013	\$254.61
	94.44 S Scajaquada	DIXON TARA TIC MOSS RINALDO TIC 142 CARL ST BUFFALO NY 14215	2014	\$238.22
	107.50		2015	\$226.78
			2016	\$232.01
			2017	\$235.05
			2018	\$241.18
	Deed Measure		2019	\$228.96
	FR-30.00 DP-107.50 AC-0.00		2020	\$217.76
	Farmlot Section Town Range		2021	\$240.64
			2022	\$216.39
	MAP COVER BLOCK SUBLOT		2023	\$500.00
		<u>SBL</u>	2023	\$199.12
		1013300008033000	2024	\$170.36
			2025	\$161.85
			2026	\$291.87
			Total	\$3,654.80

INREM BOOK 174

SERIAL NO.	DESCRIPTION OF PROPERTY	NAME OF LAST KNOWN OWNER	YEAR OF LIEN	AMOUNT OF LIEN
-----			<u>In the CITY OF BUFFALO</u>	
000103	CERTIFICATE NO.	140200.101.340-3-16.000		
	37 FLOSS		2018	\$780.89
	324.36 N Genesee	TAFFE GROUP INC. (THE) 416 N FULTON AVE MT. VERNON NY 10552	2019	\$741.04
			2020	\$704.58
			2021	\$457.39
			2022	\$411.11
			2023	\$500.00
Deed	Measure		2023	\$378.15
	FR-30.00 DP-101.00 AC-0.00		2024	\$323.23
Farmlot	Section Town Range		2025	\$306.98
			2026	\$407.16
MAP COVER BLOCK SUBLOT			Total	\$5,010.53
		<u>SBL</u>		
		1013400003016000		
-----			<u>In the CITY OF BUFFALO</u>	
000104	CERTIFICATE NO.	140200.101.350-3-26.000		
	89 CROSSMAN AVE		2019	\$667.35
	3o3. S Genesee	NEW POINT SYSTEMS LLC 484 NORTHLAND AVE BUFFALO NY 14211	2020	\$634.51
			2021	\$424.86
			2022	\$381.92
			2023	\$500.00
			2023	\$351.30
Deed	Measure		2024	\$300.28
	FR-35.00 DP-88.00 AC-0.00		2025	\$285.21
Farmlot	Section Town Range		2026	\$392.76
			Total	\$3,938.19
MAP COVER BLOCK SUBLOT				
		<u>SBL</u>		
		1013500003026000		
-----			<u>In the CITY OF BUFFALO</u>	
000105	CERTIFICATE NO.	140200.101.380-1-35.000		
	250 BOX		2016	\$337.31
	15o. W Junction R	NORWARD KEITH 77 WILLIAM PRICE PKWY BUFFALO NY 14211	2017	\$341.77
	R		2018	\$350.72
			2019	\$332.87
			2020	\$316.57
			2021	\$305.66
Deed	Measure		2022	\$274.80
	FR-30.00 DP-120.00 AC-0.00		2023	\$500.00
Farmlot	Section Town Range		2023	\$252.83
			2024	\$216.21
MAP COVER BLOCK SUBLOT			2025	\$205.39
			2026	\$417.98
		<u>SBL</u>	Total	\$3,852.11
		1013800001035000		

INREM BOOK 174

SERIAL NO.	DESCRIPTION OF PROPERTY	NAME OF LAST KNOWN OWNER	YEAR OF LIEN	AMOUNT OF LIEN	
<hr style="border-top: 1px dashed black;"/>					
000106	CERTIFICATE NO.	140200.101.380-4-9.100	<u>In the CITY OF BUFFALO</u>		
	1047 FERRY EAST	HILL CYNTHIA	2019	\$673.02	
	192. W Moselle	40 GRAPE ST BUFFALO NY 14204	2020	\$639.93	
			2021	\$966.74	
			2022	\$868.70	
			2023	\$798.85	
			2023	\$500.00	
Deed	Measure		2024	\$682.47	
	FR-64.00 DP-135.00 AC-0.00		2025	\$648.05	
Farmplot	Section	Town	Range	2026	\$504.45
			Total	\$6,282.21	
MAP COVER BLOCK SUBLOT		<u>SBL</u>			
		1013800004009100			
<hr style="border-top: 1px dashed black;"/>					
000107	CERTIFICATE NO.	140200.101.390-4-17.000	<u>In the CITY OF BUFFALO</u>		
	116 MONTANA	BANKS ANTHONY	2014	\$267.76	
	44o.5o S Ferry	98 FRENCH ST BUFFALO NY 14211	2015	\$254.87	
			2016	\$260.73	
			2017	\$264.14	
			2018	\$271.05	
			2019	\$257.31	
Deed	Measure		2020	\$244.71	
	FR-30.00 DP-105.00 AC-0.00		2021	\$218.95	
Farmplot	Section	Town	Range	2022	\$196.91
				2023	\$500.00
MAP COVER BLOCK SUBLOT		<u>SBL</u>	2023	\$181.23	
		1013900004017000	2024	\$155.07	
			2025	\$147.33	
			2026	\$306.28	
			Total	\$3,526.34	

INREM BOOK 174

SERIAL NO.	DESCRIPTION OF PROPERTY	NAME OF LAST KNOWN OWNER	YEAR OF LIEN	AMOUNT OF LIEN	
<hr/>					
000108	CERTIFICATE NO.	140200.101.390-4-51.000	<u>In the CITY OF BUFFALO</u>		
	131 NEVADA		2010	\$199.44	
	458.9o S Ferry	BURTS LARRY A 49 SPRENGER AVE BUFFALO NY 14211	2011	\$186.29	
			2012	\$181.07	
			2013	\$170.48	
			2014	\$159.56	
			2015	\$151.91	
Deed	Measure		2016	\$155.40	
	FR-30.00 DP-105.00 AC-0.00		2017	\$157.43	
Farmplot	Section	Town	Range	2018	\$161.54
				2019	\$493.51
MAP COVER BLOCK SUBLOT			2020	\$469.25	
		<u>SBL</u>	2021	\$338.15	
		1013900004051000	2022	\$304.02	
			2023	\$500.00	
			2023	\$279.70	
			2024	\$239.16	
			2025	\$227.16	
			2026	\$349.52	
			Total	\$4,723.59	
<hr/>					
000109	CERTIFICATE NO.	140200.101.390-5-40.000	<u>In the CITY OF BUFFALO</u>		
	89 MONTANA		2015	\$245.49	
	855.8o N Genesee	BANKS ANTHONY 98 FRENCH ST BUFFALO NY 14211	2016	\$251.14	
			2017	\$254.47	
			2018	\$261.08	
			2019	\$247.85	
			2020	\$235.73	
Deed	Measure		2021	\$381.51	
	FR-30.00 DP-109.00 AC-0.00		2022	\$342.96	
Farmplot	Section	Town	Range	2023	\$500.00
				2023	\$315.49
MAP COVER BLOCK SUBLOT			2024	\$269.72	
		<u>SBL</u>	2025	\$256.18	
		1013900005040000	2026	\$288.26	
			Total	\$3,849.88	

INREM BOOK 174

SERIAL NO.	DESCRIPTION OF PROPERTY	NAME OF LAST KNOWN OWNER	YEAR OF LIEN	AMOUNT OF LIEN	
000110	CERTIFICATE NO.	140200.101.390-5-46.000	<u>In the CITY OF BUFFALO</u>		
	107 MONTANA		2013	\$212.53	
	533.36 S Ferry	BANKS ANTHONY 98 FRENCH BUFFALO NY 14211-1638	2014	\$198.91	
			2015	\$189.36	
			2016	\$193.71	
			2017	\$196.22	
			2018	\$201.35	
Deed	Measure		2019	\$531.30	
	FR-30.00 DP-109.00 AC-0.00		2020	\$505.18	
Farmlot	Section	Town	Range	2021	\$338.15
				2022	\$304.02
MAP COVER BLOCK SUBLOT			2023	\$500.00	
		<u>SBL</u>	2023	\$279.70	
		1013900005046000	2024	\$239.16	
			2025	\$227.16	
			2026	\$486.43	
			Total	\$4,603.18	

000111	CERTIFICATE NO.	140200.101.400-3-22.000	<u>In the CITY OF BUFFALO</u>		
	44 ZENNER		2008	\$232.91	
	42o. N Genesee	STEWART FRANKLIN 168 BRUNSWICK BLVD BUFFALO NY 14208	2009	\$252.05	
			2010	\$150.14	
			2011	\$140.28	
			2012	\$136.33	
			2013	\$128.40	
Deed	Measure		2014	\$120.21	
	FR-30.00 DP-108.00 AC-0.00		2015	\$114.49	
Farmlot	Section	Town	Range	2016	\$117.09
				2017	\$118.63
MAP COVER BLOCK SUBLOT			2018	\$121.68	
		<u>SBL</u>	2019	\$115.57	
		1014000003022000	2020	\$109.99	
			2021	\$283.99	
			2022	\$255.32	
			2023	\$500.00	
			2023	\$20.11	
			2024	\$17.48	
			2025	\$16.70	
			2026	\$17.65	
			Total	\$2,969.02	

INREM BOOK 174

SERIAL NO.	DESCRIPTION OF PROPERTY	NAME OF LAST KNOWN OWNER	YEAR OF LIEN	AMOUNT OF LIEN	
-----			<u>In the CITY OF BUFFALO</u>		
000112	CERTIFICATE NO.	140200.101.400-4-25.000			
	1790 GENESEE	LOOFT LLC	2019	\$502.97	
	1o1.54 E Zenner	465 BROOKLYN AVE BROOKLYN NY 11225	2020	\$478.24	
			2021	\$641.60	
			2022	\$576.62	
			2023	\$530.33	
			2023	\$500.00	
Deed	Measure		2024	\$453.17	
	FR-42.61 DP-0.00 AC-0.00		2025	\$430.35	
Farmlot	Section	Town	Range	2026	\$644.99
			Total	\$4,758.27	
MAP COVER BLOCK SUBLOT		<u>SBL</u>			
		1014000004025000			
-----			<u>In the CITY OF BUFFALO</u>		
000113	CERTIFICATE NO.	140200.101.410-5-16.000			
	1917 GENESEE	SAR BANA INC	2019	\$86.21	
	133.99 W Forman	177 FRENCH ST	2020	\$900.40	
	152.12 W	BUFFALO NY 14211	2021	\$869.19	
			2022	\$781.07	
			2023	\$718.30	
			2023	\$500.00	
Deed	Measure		2024	\$613.68	
	FR-190.60 DP-0.00 AC-0.00		2025	\$582.74	
Farmlot	Section	Town	Range	2026	\$739.02
			Total	\$5,790.61	
MAP COVER BLOCK SUBLOT		<u>SBL</u>			
		1014100005016000			
-----			<u>In the CITY OF BUFFALO</u>		
000114	CERTIFICATE NO.	140200.101.430-1-23.000			
	4 CROSSMAN AVE	HIGHLAND PROPERTIES OF BUFFAL	2018	\$699.21	
	North Cor Heminway	INC.	2019	\$663.56	
	32.69 R	1580 GENESEE	2020	\$630.92	
		BUFFALO NY 14211	2021	\$403.19	
			2022	\$362.44	
			2023	\$500.00	
Deed	Measure		2023	\$333.39	
	FR-28.23 DP-100.00 AC-0.00		2024	\$285.00	
Farmlot	Section	Town	Range	2025	\$270.70
			2026	\$381.94	
			Total	\$4,530.35	
MAP COVER BLOCK SUBLOT		<u>SBL</u>			
		1014300001023000			

INREM BOOK 174

SERIAL NO.	DESCRIPTION OF PROPERTY	NAME OF LAST KNOWN OWNER	YEAR OF LIEN	AMOUNT OF LIEN
<hr/>				
000115	CERTIFICATE NO.	140200.101.430-3-23.000	<u>In the CITY OF BUFFALO</u>	
	7 DOMEDION AVE	RE CASH SOURCE LLC	2019	\$682.48
	57o. S Yonkers	STE 200	2020	\$648.88
		2750 E COTTONWOOD PKWY	2021	\$457.39
		COTTONWOOD HEIGHTS UT 84121	2022	\$411.11
			2023	\$500.00
			2023	\$378.15
Deed	Measure		2024	\$323.23
	FR-30.00 DP-110.00 AC-0.00		2025	\$23.97
Farmplot	Section	Town	Range	2026
				\$23.78
			Total	\$3,448.99
MAP COVER BLOCK SUBLOT		<u>SBL</u>		
		1014300003023000		
<hr/>				
000116	CERTIFICATE NO.	140200.101.430-3-33.000	<u>In the CITY OF BUFFALO</u>	
	43 DOMEDION AVE	WFI PROPERTIES LLC	2018	\$500.07
	18o. S Yonkers	90 ACADEMY RD	2019	\$474.61
		BUFFALO NY 14211	2020	\$451.29
			2021	\$381.51
			2022	\$342.96
			2023	\$500.00
Deed	Measure		2023	\$315.49
	FR-30.00 DP-110.00 AC-0.00		2024	\$269.72
Farmplot	Section	Town	Range	2025
				\$256.18
			2026	\$295.47
			Total	\$3,787.30
MAP COVER BLOCK SUBLOT		<u>SBL</u>		
		1014300003033000		
<hr/>				
000117	CERTIFICATE NO.	140200.101.430-4-7.000	<u>In the CITY OF BUFFALO</u>	
	47 ELLER	BONNER ROBERT F	2018	\$631.96
	452. N Heminway	47 ELLER AVE	2019	\$707.02
		BUFFALO NY 14211	2020	\$672.26
			2021	\$435.69
			2022	\$391.64
			2023	\$500.00
Deed	Measure		2023	\$360.24
	FR-30.00 DP-110.00 AC-0.00		2024	\$307.95
Farmplot	Section	Town	Range	2025
				\$292.46
			2026	\$356.72
			Total	\$4,655.94
MAP COVER BLOCK SUBLOT		<u>SBL</u>		
		1014300004007000		

INREM BOOK 174

SERIAL NO.	DESCRIPTION OF PROPERTY	NAME OF LAST KNOWN OWNER	YEAR OF LIEN	AMOUNT OF LIEN	
<hr/>					
000118	CERTIFICATE NO.	140200.101.430-5-8.000	<u>In the CITY OF BUFFALO</u>		
	41 HUMASON		2018	\$713.17	
	412.69 N Heminway	MOUNTAIN WEST IRA FBO SUNDAY R AGUDE IRA STE 160 10096 W FAIRVIEW AVE BOISE ID 83704	2019	\$676.81	
			2020	\$643.52	
			2021	\$392.35	
			2022	\$352.70	
			2023	\$500.00	
Deed	Measure		2023	\$324.43	
	FR-30.00 DP-100.00 AC-0.00		2024	\$277.37	
Farmplot	Section	Town	Range	2025	\$263.45
				2026	\$356.72
MAP COVER BLOCK SUBLOT			Total	\$4,500.52	
		<u>SBL</u>			
		1014300005008000			
<hr/>					
000119	CERTIFICATE NO.	140200.101.430-7-5.000	<u>In the CITY OF BUFFALO</u>		
	119 SPRENGER		2019	\$871.42	
	151.12 S Heminway	JOHNSON DAVID L C/O MARY L JOHNSON 33 SHERMAN ST BUFFALO NY 14206	2020	\$828.54	
			2021	\$533.24	
			2022	\$479.25	
			2023	\$500.00	
			2023	\$440.80	
Deed	Measure		2024	\$376.73	
	FR-30.00 DP-159.00 AC-0.00		2025	\$357.79	
Farmplot	Section	Town	Range	2026	\$421.58
				Total	\$4,809.35
MAP COVER BLOCK SUBLOT					
		<u>SBL</u>			
		1014300007005000			
<hr/>					
000120	CERTIFICATE NO.	140200.101.450-5-5.000	<u>In the CITY OF BUFFALO</u>		
	59 FRENCH		2017	\$409.69	
	562. E Fillmore	DAWSON DANIEL & W 59 FRENCH BUFFALO NY 14211-1312	2018	\$420.42	
			2019	\$399.01	
			2020	\$379.45	
			2021	\$343.59	
			2022	\$308.88	
Deed	Measure		2023	\$500.00	
	FR-34.66 DP-135.00 AC-0.00		2023	\$284.16	
Farmplot	Section	Town	Range	2024	\$242.96
				2025	\$230.78
MAP COVER BLOCK SUBLOT			2026	\$483.73	
			Total	\$4,002.67	
		<u>SBL</u>			
		1014500005005000			

INREM BOOK 174

SERIAL NO.	DESCRIPTION OF PROPERTY	NAME OF LAST KNOWN OWNER	YEAR OF LIEN	AMOUNT OF LIEN	
-----			<u>In the CITY OF BUFFALO</u>		
000121	CERTIFICATE NO.	140200.101.450-5-60.000			
	88 URBAN		2018	\$512.04	
	867. E Fillmore	CTC MANAGEMENT 93 URBAN ST BUFFALO NY 14211-1311	2019	\$485.93	
			2020	\$462.09	
			2021	\$424.86	
			2022	\$381.92	
			2023	\$500.00	
Deed	Measure		2023	\$351.30	
	FR-32.00 DP-190.00 AC-0.00		2024	\$300.28	
Farmlot	Section	Town	Range	2025	\$285.21
				2026	\$583.73
MAP COVER BLOCK SUBLOT			Total	\$4,287.36	
		<u>SBL</u>			
		1014500005060000			
-----			<u>In the CITY OF BUFFALO</u>		
000122	CERTIFICATE NO.	140200.101.450-6-65.000			
	98 FRENCH		2017	\$485.37	
	968.42 E Fillmore	JONES TINA 124 MONTANA AVE BUFFALO NY 14211	2018	\$498.11	
			2019	\$472.73	
			2020	\$449.49	
			2021	\$435.69	
			2022	\$391.64	
Deed	Measure		2023	\$500.00	
	FR-33.00 DP-137.00 AC-0.00		2023	\$360.24	
Farmlot	Section	Town	Range	2024	\$307.95
				2025	\$292.46
				2026	\$551.29
MAP COVER BLOCK SUBLOT			Total	\$4,744.97	
		<u>SBL</u>			
		1014500006065000			
-----			<u>In the CITY OF BUFFALO</u>		
000123	CERTIFICATE NO.	140200.101.480-2-1.000			
	1635 GENESEE		2019	\$246.13	
	East Cor Doat	AYASH AHMED M 119 VICTORIA BLVD CHEEKTOWAGA NY 14225	2020	\$562.67	
	To Doat Tri		2021	\$674.13	
			2022	\$605.82	
			2023	\$557.16	
			2023	\$500.00	
Deed	Measure		2024	\$476.10	
	FR-120.21 DP-0.00 AC-0.00		2025	\$452.11	
Farmlot	Section	Town	Range	2026	\$317.08
				Total	\$4,391.20
MAP COVER BLOCK SUBLOT					
		<u>SBL</u>			
		1014800002001000			

INREM BOOK 174

SERIAL NO.	DESCRIPTION OF PROPERTY	NAME OF LAST KNOWN OWNER	YEAR OF LIEN	AMOUNT OF LIEN
-----			<u>In the CITY OF BUFFALO</u>	
000124	CERTIFICATE NO.	140200.101.480-4-26.000		
	359 MAY		2014	\$336.61
	188. N Doat	WHITE REBECCA D 359 MAY ST BUFFALO NY 14211	2015	\$320.33
			2016	\$327.75
			2017	\$332.06
			2018	\$340.75
			2019	\$323.46
	Deed Measure		2020	\$307.56
	FR-30.00 DP-112.00 AC-0.00		2021	\$283.99
	Farmland Section Town Range		2022	\$255.32
			2023	\$500.00
	MAP COVER BLOCK SUBLOT		2023	\$234.93
		<u>SBL</u>	2024	\$200.94
		1014800004026000	2025	\$190.86
			2026	\$295.47
			Total	\$4,250.03
-----			<u>In the CITY OF BUFFALO</u>	
000125	CERTIFICATE NO.	140200.101.480-5-11.000		
	236 BURGARD		2016	\$474.19
	488. N Doat	SMITH TABITHA P 148 STEELAWANNA AVE LACKAWANNA NY 14218	2017	\$487.32
			2018	\$500.07
			2019	\$474.61
			2020	\$451.29
			2021	\$305.66
	Deed Measure		2022	\$274.80
	FR-35.50 DP-112.00 AC-0.00		2023	\$500.00
	Farmland Section Town Range		2023	\$252.83
			2024	\$216.21
	MAP COVER BLOCK SUBLOT		2025	\$205.39
		<u>SBL</u>	2026	\$327.89
		1014800005011000	Total	\$4,470.26

INREM BOOK 174

SERIAL NO.	DESCRIPTION OF PROPERTY	NAME OF LAST KNOWN OWNER	YEAR OF LIEN	AMOUNT OF LIEN	
000126	CERTIFICATE NO.	140200.101.490-1-32.000	<u>In the CITY OF BUFFALO</u>		
	239 BURGARD	KEMP WILBERT	2006	\$551.86	
	483. N Doat	239 BURGARD PL BUFFALO NY 14211	2007	\$527.15	
			2008	\$514.34	
			2009	\$496.89	
			2010	\$63.83	
			2011	\$38.99	
Deed	Measure		2012	\$37.97	
	FR-37.50 DP-102.00 AC-0.00		2013	\$35.86	
Farmplot	Section	Town	Range	2014	\$33.67
				2015	\$32.14
MAP COVER BLOCK SUBLOT			2016	\$32.85	
		<u>SBL</u>	2017	\$33.24	
		1014900001032000	2018	\$34.05	
			2019	\$32.44	
			2020	\$30.94	
			2021	\$27.14	
			2022	\$24.60	
			2023	\$500.00	
			2023	\$22.78	
			2024	\$19.78	
			2025	\$18.89	
			2026	\$19.81	
			Total	\$3,129.22	

000127	CERTIFICATE NO.	140200.101.490-6-7.000	<u>In the CITY OF BUFFALO</u>		
	84 THEODORE	PERVIN ROKSANA	2018	\$760.96	
	18o. S Block	3B 1548 MADISON AVE NEW YORK NY 10029	2019	\$722.15	
			2020	\$686.61	
			2021	\$424.86	
			2022	\$381.92	
			2023	\$500.00	
Deed	Measure		2023	\$351.30	
	FR-30.00 DP-105.00 AC-0.00		2024	\$300.28	
Farmplot	Section	Town	Range	2025	\$285.21
				2026	\$443.19
MAP COVER BLOCK SUBLOT			Total	\$4,856.48	
		<u>SBL</u>			
		1014900006007000			

INREM BOOK 174

SERIAL NO.	DESCRIPTION OF PROPERTY	NAME OF LAST KNOWN OWNER	YEAR OF LIEN	AMOUNT OF LIEN
<hr/>				
000128	CERTIFICATE NO.	140200.101.500-1-56.000	<u>In the CITY OF BUFFALO</u>	
	69 THEODORE		2018	\$659.40
	300. S Block	COLEMAN ANITRA 80 CASPIAN CT AMHERST NY 14228	2019	\$625.79
			2020	\$595.01
			2021	\$392.35
			2022	\$352.70
	Deed Measure		2023	\$500.00
	FR-30.00 DP-115.00 AC-0.00		2023	\$324.43
	Farmplot Section Town Range		2024	\$277.37
			2025	\$263.45
			2026	\$252.22
	MAP COVER BLOCK SUBLOT		Total	\$4,242.72
		<u>SBL</u>		
		1015000001056000		
<hr/>				
000129	CERTIFICATE NO.	140200.101.500-2-6.000	<u>In the CITY OF BUFFALO</u>	
	84 SATTLER		2010	\$828.15
	162.58 S Block	STOBERL SHIRLEY A 13 HAROLD PL LANCASTER NY 14086	2011	\$773.09
			2012	\$75.95
			2013	\$71.58
			2014	\$67.11
			2015	\$63.96
	Deed Measure		2016	\$65.39
	FR-30.00 DP-114.00 AC-0.00		2017	\$66.21
	Farmplot Section Town Range		2018	\$67.91
			2019	\$64.55
	MAP COVER BLOCK SUBLOT		2020	\$61.49
		<u>SBL</u>	2021	\$34.71
		1015000002006000	2022	\$31.42
			2023	\$500.00
			2023	\$29.05
			2024	\$25.13
			2025	\$23.97
			2026	\$24.51
			Total	\$2,874.18

INREM BOOK 174

SERIAL NO.	DESCRIPTION OF PROPERTY	NAME OF LAST KNOWN OWNER	YEAR OF LIEN	AMOUNT OF LIEN
000130	CERTIFICATE NO.	140200.101.500-2-24.000	<u>In the CITY OF BUFFALO</u>	
	30 SATTLER		2020	\$864.45
	282.42 N Doat	HOQUE AZIZUL 9137 111TH ST RICHMOND HILL NY 11418	2021	\$554.91
			2022	\$498.73
			2023	\$500.00
			2023	\$458.71
			2024	\$392.02
Deed	Measure		2025	\$372.29
	FR-30.00 DP-114.00 AC-0.00		2026	\$446.79
Farmlot	Section	Town	Range	
			Total	\$4,087.90

MAP COVER BLOCK SUBLOT

SBL

1015000002024000

000131	CERTIFICATE NO.	140200.101.500-2-29.000	<u>In the CITY OF BUFFALO</u>	
	394 DOAT		2021	\$793.33
	West Cor Sattler	AHMED RAHIN FL 1ST 9720 76TH ST OZONE PARK NY 11416	2022	\$712.91
			2023	\$655.65
			2023	\$500.00
			2024	\$560.17
			2025	\$531.95
Deed	Measure		2026	\$756.68
	FR-40.00 DP-122.00 AC-0.00			
Farmlot	Section	Town	Range	
			Total	\$4,510.69

MAP COVER BLOCK SUBLOT

SBL

1015000002029000

000132	CERTIFICATE NO.	140200.101.530-1-38.000	<u>In the CITY OF BUFFALO</u>	
	114 FOUGERON		2018	\$500.00
	1106.14 E Fillmore	WATSON KATHRYN 114 FOUGERON ST BUFFALO NY 14211-1318	2018	\$470.22
			2019	\$446.28
			2020	\$424.34
			2021	\$359.84
			2022	\$323.48
Deed	Measure		2023	\$297.59
	FR-32.00 DP-171.00 AC-0.00		2023	\$500.00
Farmlot	Section	Town	Range	
			2024	\$254.44
			2025	\$241.67
			2026	\$403.56
			Total	\$4,221.42

MAP COVER BLOCK SUBLOT

SBL

1015300001038000

INREM BOOK 174

SERIAL NO.	DESCRIPTION OF PROPERTY	NAME OF LAST KNOWN OWNER	YEAR OF LIEN	AMOUNT OF LIEN	
-----			<u>In the CITY OF BUFFALO</u>		
000133	CERTIFICATE NO.	140200.101.530-6-20.000			
	164 PARADE NORTH		2018	\$599.67	
	63o. E Fillmore	FTS CORPORATION INC	2019	\$569.11	
		BRANDON HARRIS	2020	\$541.12	
		98 STEVENS AVE	2021	\$381.51	
		BUFFALO NY 14215	2022	\$342.96	
			2023	\$500.00	
Deed	Measure		2023	\$315.49	
	FR-35.00 DP-100.00 AC-0.00		2024	\$269.72	
Farmlot	Section	Town	Range	2025	\$256.18
				2026	\$504.45
MAP COVER BLOCK SUBLOT			Total	\$4,280.21	
		<u>SBL</u>			
		1015300006020000			
-----			<u>In the CITY OF BUFFALO</u>		
000134	CERTIFICATE NO.	140200.101.530-6-24.000			
	150 PARADE NORTH		2018	\$571.78	
	49o. E Fillmore	HARRIS TONYA R	2019	\$542.61	
		146 N PARADE AVE	2020	\$515.96	
		BUFFALO NY 14211	2021	\$327.33	
			2022	\$294.28	
			2023	\$500.00	
Deed	Measure		2023	\$270.74	
	FR-35.00 DP-110.00 AC-0.00		2024	\$231.49	
Farmlot	Section	Town	Range	2025	\$219.89
				2026	\$594.53
MAP COVER BLOCK SUBLOT			Total	\$4,068.61	
		<u>SBL</u>			
		1015300006024000			
-----			<u>In the CITY OF BUFFALO</u>		
000135	CERTIFICATE NO.	140200.101.540-2-1.000			
	356 FOUGERON		2023	\$5,730.98	
	West Cor Barthel	356 FOUGERON INC	2023	\$500.00	
	To Urban St	120 CHURCH ST	2024	\$4,894.01	
	387.79 On Urban	BUFFALO NY 14202	2025	\$4,646.50	
			2026	\$3,603.23	
			Total	\$19,374.72	
Deed	Measure				
	FR-389.29 DP-0.00 AC-0.00				
Farmlot	Section	Town	Range		
MAP COVER BLOCK SUBLOT					
		<u>SBL</u>			
		1015400002001000			

INREM BOOK 174

SERIAL NO.	DESCRIPTION OF PROPERTY	NAME OF LAST KNOWN OWNER	YEAR OF LIEN	AMOUNT OF LIEN
000136	CERTIFICATE NO.	140200.101.540-4-9.000	<u>In the CITY OF BUFFALO</u>	
	1440 GENESEE	BLANKS ELBERT D	2022	\$1,384.69
	68.7o E Barthel	1654 MAIN ST	2023	\$1,773.28
	239.35 W	BUFFALO NY 14209	2024	\$1,087.56
			2023	\$500.00
			2025	\$1,032.65
			2026	\$345.91
Deed	Measure		Total	\$6,124.09
	FR-136.89 DP-174.00 AC-0.00			
Farmlot	Section	Town	Range	

MAP COVER BLOCK SUBLOT

SBL

1015400004009000

000137	CERTIFICATE NO.	140200.101.550-2-52.000	<u>In the CITY OF BUFFALO</u>		
	108 BISSELL	JAMUNA CORPORATOIN	2011	\$340.50	
	18o. N Mc Kibbin	95 HAZEL PL	2012	\$330.84	
		BUFFALO NY 14211	2013	\$311.36	
			2014	\$291.35	
			2015	\$277.32	
			2016	\$283.71	
Deed	Measure		2017	\$287.44	
	FR-30.00 DP-105.00 AC-0.00		2018	\$294.95	
Farmlot	Section	Town	Range	2019	\$279.97
				2020	\$266.27
MAP COVER BLOCK SUBLOT			2021	\$500.00	
			2021	\$218.95	
			2022	\$196.91	
			2023	\$500.00	
			2023	\$181.23	
			2025	\$147.33	
			2026	\$353.12	
			Total	\$5,061.25	

INREM BOOK 174

SERIAL NO.	DESCRIPTION OF PROPERTY	NAME OF LAST KNOWN OWNER	YEAR OF LIEN	AMOUNT OF LIEN
------------	-------------------------	--------------------------	--------------	----------------

000138	CERTIFICATE NO.	140200.101.550-3-13.000	<u>In the CITY OF BUFFALO</u>	
	438 GOODYEAR		2016	\$480.95
	69o. N Mc Kibbin	GRAVELY TENEIKA A	2017	\$487.32
		GRAVELY NANCIE L	2018	\$500.07
		446 GOODYEAR AVE	2019	\$474.61
		BUFFALO NY 14211	2020	\$451.29
	Deed	Measure	2021	\$327.33
		FR-30.00 DP-110.00 AC-0.00	2022	\$294.28
	Farmlot	Section Town Range	2023	\$500.00
			2023	\$270.74
			2024	\$231.49
	MAP COVER BLOCK SUBLOT		2025	\$219.89
		<u>SBL</u>	2026	\$504.45
		1015500003013000	Total	\$4,742.42

000139	CERTIFICATE NO.	140200.101.550-4-61.000	<u>In the CITY OF BUFFALO</u>	
	441 GOODYEAR		2017	\$280.91
	720. N Mc Kibbin	SAINT MARK FULL GOSPEL CHURCH	2018	\$802.50
		446 GOODYEAR	2019	\$493.51
		BUFFALO NY 14211-2311	2020	\$469.25
	Deed	Measure	2021	\$316.49
		FR-30.00 DP-95.00 AC-0.00	2022	\$284.54
	Farmlot	Section Town Range	2023	\$500.00
			2023	\$261.79
			2024	\$223.86
	MAP COVER BLOCK SUBLOT		2025	\$212.65
		<u>SBL</u>	2026	\$281.05
		1015500004061000	Total	\$4,126.55

INREM BOOK 174

SERIAL NO.	DESCRIPTION OF PROPERTY	NAME OF LAST KNOWN OWNER	YEAR OF LIEN	AMOUNT OF LIEN
---------------	----------------------------	-----------------------------	-----------------	-------------------

000141	CERTIFICATE NO.	140200.101.560-5-9.000	<u>In the CITY OF BUFFALO</u>	
	1950 BAILEY		2016	\$423.49
	16o. S Hazel	JF CONSTRUCTION GROUP INC 88 RANO ST BUFFALO NY 14207	2017	\$429.08
			2018	\$440.33
			2019	\$417.90
			2020	\$397.39
			2021	\$327.33
	Deed Measure		2022	\$294.28
	FR-30.00 DP-130.00 AC-0.00		2023	\$500.00
	Farmlot Section Town Range		2023	\$270.74
			2024	\$231.49
	MAP COVER BLOCK SUBLOT		2025	\$219.89
		<u>SBL</u>	2026	\$371.14
		1015600005009000	Total	\$4,323.06

000142	CERTIFICATE NO.	140200.101.560-6-29.000	<u>In the CITY OF BUFFALO</u>	
	78 BURGARD		2018	\$500.07
	385.1o S Hazel	HILL RODNEY D 72 WOLTZ BUFFALO NY 14212	2019	\$474.61
			2020	\$451.29
			2021	\$349.00
			2022	\$313.76
			2023	\$500.00
	Deed Measure		2023	\$288.64
	FR-30.00 DP-136.00 AC-0.00		2024	\$246.79
	Farmlot Section Town Range		2025	\$234.42
			2026	\$284.65
	MAP COVER BLOCK SUBLOT		Total	\$3,643.23
		<u>SBL</u>		
		1015600006029000		

INREM BOOK 174

SERIAL NO.	DESCRIPTION OF PROPERTY	NAME OF LAST KNOWN OWNER	YEAR OF LIEN	AMOUNT OF LIEN	
-----			<u>In the CITY OF BUFFALO</u>		
000143	CERTIFICATE NO.	140200.101.570-4-32.000			
	229 KEYSTONE		2018	\$539.93	
	56o.54 S Doat	HENNINGS SHARONE 556 DOAT ST BUFFALO NY 14211	2019	\$512.38	
			2020	\$487.22	
			2021	\$327.33	
			2022	\$294.28	
			2023	\$500.00	
Deed	Measure		2023	\$270.74	
	FR-30.00 DP-122.00 AC-0.00		2024	\$231.49	
Farmlot	Section	Town	Range	2025	\$219.89
				2026	\$353.12
MAP COVER BLOCK SUBLOT			Total	\$3,736.38	
		<u>SBL</u>			
		1015700004032000			
-----			<u>In the CITY OF BUFFALO</u>		
000144	CERTIFICATE NO.	140200.101.580-4-1.000			
	447 DOAT		2019	\$380.14	
	East Cor Poplar	HIGHLAND PROPERTIES OF BFLO.IN C 1580 GENESEE ST BUFFALO NY 14211	2020	\$361.46	
			2021	\$782.50	
			2022	\$703.18	
			2023	\$646.69	
			2023	\$500.00	
Deed	Measure		2024	\$552.52	
	FR-41.00 DP-125.00 AC-0.00		2025	\$524.68	
Farmlot	Section	Town	Range	2026	\$634.17
MAP COVER BLOCK SUBLOT			Total	\$5,085.34	
		<u>SBL</u>			
		1015800004001000			
-----			<u>In the CITY OF BUFFALO</u>		
000145	CERTIFICATE NO.	140200.101.580-5-26.000			
	48 POPLAR		2019	\$852.53	
	45o. N Walden	HIGHLAND PROPERTIES OF BUFFAL INC. 1580 GENESEE BUFFALO NY 14211	2020	\$810.55	
			2021	\$609.10	
			2022	\$547.41	
			2023	\$503.48	
			2023	\$500.00	
Deed	Measure		2024	\$430.24	
	FR-30.00 DP-186.00 AC-0.00		2025	\$408.58	
Farmlot	Section	Town	Range	2026	\$464.82
MAP COVER BLOCK SUBLOT			Total	\$5,126.71	
		<u>SBL</u>			
		1015800005026000			

INREM BOOK 174

SERIAL NO.	DESCRIPTION OF PROPERTY	NAME OF LAST KNOWN OWNER	YEAR OF LIEN	AMOUNT OF LIEN
000146	CERTIFICATE NO.	140200.101.590-1-37.000	<u>In the CITY OF BUFFALO</u>	
	922 WALDEN		2020	\$866.08
	123.69 W Stewart	HARRIS DANNY B 35 BEVERLY RD BUFFALO NY 14208	2021	\$598.26
			2022	\$537.67
			2023	\$500.00
			2023	\$494.52
			2024	\$422.59
Deed	Measure		2025	\$401.32
	FR-41.23 DP-157.00 AC-0.00		2026	\$529.68
Farmplot	Section	Town	Range	
			Total	\$4,350.12

MAP COVER BLOCK SUBLOT

SBL

1015900001037000

000147	CERTIFICATE NO.	140200.101.590-1-50.000	<u>In the CITY OF BUFFALO</u>	
	39 BRISCOE		2019	\$641.29
	337. N Walden	UDDIN AHASAN 280 E 7TH ST BROOKLYN NY 11218	2020	\$1,151.87
			2023	\$673.53
			2023	\$500.00
			2024	\$575.45
			2025	\$546.45
Deed	Measure		2026	\$572.92
	FR-60.00 DP-165.00 AC-0.00			
Farmplot	Section	Town	Range	
			Total	\$4,661.51

MAP COVER BLOCK SUBLOT

SBL

1015900001050000

INREM BOOK 174

SERIAL NO.	DESCRIPTION OF PROPERTY	NAME OF LAST KNOWN OWNER	YEAR OF LIEN	AMOUNT OF LIEN	
<hr/>					
000149	CERTIFICATE NO.	140200.101.620-6-13.000	<u>In the CITY OF BUFFALO</u>		
	85 IVY		2015	\$507.50	
	814.13 N Walden	NEASMAN WILLIE PEARL 89 IVY ST BUFFALO NY 14211	2015	\$500.00	
			2016	\$519.26	
			2017	\$526.12	
			2018	\$539.93	
			2019	\$512.38	
Deed	Measure		2021	\$354.19	
	FR-31.00 DP-109.00 AC-0.00		2022	\$323.48	
Farmplot	Section	Town	Range	2023	\$500.00
				2023	\$297.59
MAP COVER BLOCK SUBLOT			2024	\$254.44	
		<u>SBL</u>	2025	\$241.67	
		1016200006013000	2026	\$396.36	
			Total	\$5,472.92	
<hr/>					
000150	CERTIFICATE NO.	140200.101.630-5-4.000	<u>In the CITY OF BUFFALO</u>		
	349 KOONS		2015	\$255.31	
	62o.43 N Walden	BURNS EUGNE W 349 KOONS BUFFALO NY 14211	2016	\$289.44	
			2017	\$293.27	
			2018	\$300.92	
			2019	\$285.64	
			2020	\$271.66	
Deed	Measure		2021	\$240.64	
	FR-30.00 DP-118.00 AC-0.00		2022	\$216.39	
Farmplot	Section	Town	Range	2023	\$500.00
				2023	\$199.12
MAP COVER BLOCK SUBLOT			2024	\$170.36	
		<u>SBL</u>	2025	\$161.85	
		1016300005004000	2026	\$241.41	
			Total	\$3,426.01	

INREM BOOK 174

SERIAL NO.	DESCRIPTION OF PROPERTY	NAME OF LAST KNOWN OWNER	YEAR OF LIEN	AMOUNT OF LIEN
-----			<u>In the CITY OF BUFFALO</u>	
000153	CERTIFICATE NO.	140200.101.640-6-10.000		
	591 WALDEN		2023	\$3,045.61
	West Cor Bailey	HASSAN AMIN K 831 E EAGLE ST BUFFALO NY 14210	2023	\$500.00
			2024	\$2,600.98
			2025	\$2,469.48
			2026	\$4,151.99
			Total	\$12,768.06
Deed	Measure			
	FR-100.00 DP-98.00 AC-0.00			
Farmlot	Section	Town	Range	
MAP COVER BLOCK SUBLOT		<u>SBL</u>		
		1016400006010000		
-----			<u>In the CITY OF BUFFALO</u>	
000154	CERTIFICATE NO.	140200.101.650-2-4.000		
	177 BRINKMAN		2016	\$328.78
	425.73 N Walden	AKTAR SHAHNAJ 177 BRINKMAN AVE BUFFALO NY 14212	2017	\$564.92
			2018	\$579.73
			2019	\$550.19
			2020	\$523.15
			2021	\$338.15
Deed	Measure		2022	\$304.02
	FR-30.00 DP-115.00 AC-0.00		2023	\$500.00
Farmlot	Section	Town	Range	
			2023	\$279.70
			2024	\$239.16
MAP COVER BLOCK SUBLOT		<u>SBL</u>	2025	\$227.16
		1016500002004000	2026	\$432.38
			Total	\$4,867.34
-----			<u>In the CITY OF BUFFALO</u>	
000155	CERTIFICATE NO.	140200.101.650-2-26.000		
	162 SUMNER		2016	\$461.80
	231.49 N Walden	LMC DEVELOPMENT GROUP LLC RM 124 125 MAIN ST BUFFALO NY 14203	2017	\$467.87
			2018	\$480.16
			2019	\$455.69
			2020	\$433.35
			2021	\$424.86
Deed	Measure		2022	\$381.92
	FR-32.00 DP-115.00 AC-0.00		2023	\$500.00
Farmlot	Section	Town	Range	
			2024	\$300.28
			2025	\$285.21
MAP COVER BLOCK SUBLOT		<u>SBL</u>	2026	\$580.12
		1016500002026000	Total	\$4,771.26

INREM BOOK 174

SERIAL NO.	DESCRIPTION OF PROPERTY	NAME OF LAST KNOWN OWNER	YEAR OF LIEN	AMOUNT OF LIEN	
000156	CERTIFICATE NO.	140200.101.650-7-13.100	<u>In the CITY OF BUFFALO</u>		
92 WEX		NANCE JULIAN	2010	\$248.73	
		32 ROEHRER	2011	\$232.31	
		BUFFALO NY 14208	2012	\$225.76	
			2013	\$212.53	
			2014	\$198.91	
			2015	\$189.36	
Deed	Measure		2016	\$193.71	
	FR-60.00 DP-105.00 AC-0.00		2017	\$196.22	
Farmlot	Section	Town	Range	2018	\$201.35
				2019	\$191.17
MAP COVER BLOCK SUBLOT			2020	\$181.83	
		<u>SBL</u>	2021	\$50.96	
		1016500007013100	2022	\$46.00	
			2023	\$500.00	
			2023	\$42.47	
			2024	\$36.58	
			2025	\$34.85	
			2026	\$33.15	
			Total	\$3,015.89	

000157	CERTIFICATE NO.	140200.101.660-1-13.000	<u>In the CITY OF BUFFALO</u>		
844 WALDEN		AUSTIN MARIUS	2018	\$428.24	
130.10 W Poplar		370 OLYMPIC AVE	2019	\$663.56	
		BUFFALO NY 14215	2020	\$630.92	
			2021	\$392.35	
			2022	\$352.70	
			2023	\$500.00	
Deed	Measure		2023	\$324.43	
	FR-30.00 DP-147.00 AC-0.00		2024	\$277.37	
Farmlot	Section	Town	Range	2025	\$263.45
				2026	\$370.76
MAP COVER BLOCK SUBLOT			Total	\$4,203.78	
		<u>SBL</u>			
		1016600001013000			

INREM BOOK 174

SERIAL NO.	DESCRIPTION OF PROPERTY	NAME OF LAST KNOWN OWNER	YEAR OF LIEN	AMOUNT OF LIEN
000158	CERTIFICATE NO.	140200.101.700-8-7.100	<u>In the CITY OF BUFFALO</u>	
	1275 SYCAMORE		2022	\$3,507.12
	W Cor Oberlin	WALLACE MEMORIAL CHAPELS INC	2023	\$2,771.37
	192.5 El,150 Sl,irr	1275 SYCAMORE ST	2023	\$500.00
	WI	BUFFALO NY 14211	2024	\$2,753.84
			2025	\$2,614.62
			2026	\$1,862.87
Deed	Measure		Total	\$14,009.82
	FR-97.23 DP-0.00 AC-0.00			
Farmlot	Section	Town	Range	
MAP COVER BLOCK SUBLOT		<u>SBL</u>		
		1017000008007100		
000159	CERTIFICATE NO.	140200.101.710-2-11.000	<u>In the CITY OF BUFFALO</u>	
	365 WALDEN		2001	\$695.34
	114.57 W Goodyear	WYNN JOSEPH DBA WHIRLWYNN	2002	\$450.85
	104.80 W	HOME REPAIR & PLUMBING	2003	\$418.65
		365 WALDEN AVE	2004	\$392.86
		BUFFALO NY 14211	2005	\$371.04
			2006	\$400.68
Deed	Measure		2007	\$382.82
	FR-30.00 DP-101.14 AC-0.00		2008	\$373.50
Farmlot	Section	Town	Range	2009
				\$360.84
				2010
				\$248.73
MAP COVER BLOCK SUBLOT		<u>SBL</u>	2011	\$232.31
		1017100002011000	2012	\$225.76
			2013	\$107.36
			2014	\$29.77
			2015	\$28.43
			2016	\$29.02
			2017	\$29.37
			2018	\$30.09
			2019	\$28.65
			2020	\$500.00
			2020	\$27.35
			2021	\$23.89
			2022	\$21.68
			2023	\$500.00
			2023	\$20.11
			2024	\$17.48
			2025	\$16.70
			2026	\$16.57
			Total	\$5,979.85

INREM BOOK 174

SERIAL NO.	DESCRIPTION OF PROPERTY	NAME OF LAST KNOWN OWNER	YEAR OF LIEN	AMOUNT OF LIEN
---------------	----------------------------	-----------------------------	-----------------	-------------------

000161	CERTIFICATE NO.	140200.101.730-4-31.000	<u>In the CITY OF BUFFALO</u>	
	33 KEYSTONE		2019	\$687.48
	9o8.o3 S Walden	THI LA MARIE	2020	\$666.87
		33 KEYSTONE	2021	\$424.86
		BUFFALO NY 14211	2022	\$381.92
			2023	\$500.00
	Deed	Measure	2023	\$351.30
		FR-30.00 DP-105.00 AC-0.00	2024	\$300.28
	Farmlot	Section Town Range	2025	\$285.21
			2026	\$378.34
			<hr style="border-top: 1px solid black;"/>	
			Total	\$3,976.26

MAP COVER BLOCK SUBLOT

SBL

1017300004031000

INREM BOOK 174

SERIAL NO.	DESCRIPTION OF PROPERTY	NAME OF LAST KNOWN OWNER	YEAR OF LIEN	AMOUNT OF LIEN
000162	CERTIFICATE NO.	140200.101.730-6-6.000	<u>In the CITY OF BUFFALO</u>	
	49 WEX	JOHNSON RUBY	2018	\$689.27
	792.o9 S Walden	38 YOUNG ST BUFFALO NY 14212-1722	2019	\$654.12
			2020	\$621.96
			2021	\$565.75
			2022	\$508.47
			2023	\$500.00
Deed	Measure		2023	\$467.67
	FR-30.00 DP-107.30 AC-0.00		2024	\$399.66
Farmlot	Section Town Range		2025	\$379.55
			2026	\$327.89
MAP COVER BLOCK SUBLOT			Total	\$5,114.34
		<u>SBL</u>		
		1017300006006000		

000163	CERTIFICATE NO.	140200.101.800-1-16.000	<u>In the CITY OF BUFFALO</u>	
	92 WICK	HARTLAND RICHARD	2011	\$577.47
	North Cor Brier	692 VALLEY RUN BEAR DE 19701	2018	\$500.00
			2023	\$500.00
			2023	\$23.70
			2024	\$20.54
			2025	\$19.63
Deed	Measure		2026	\$20.54
	FR-40.00 DP-104.00 AC-0.00		Total	\$1,661.88
Farmlot	Section Town Range			
MAP COVER BLOCK SUBLOT				
		<u>SBL</u>		
		1018000001016000		

INREM BOOK 174

SERIAL NO.	DESCRIPTION OF PROPERTY	NAME OF LAST KNOWN OWNER	YEAR OF LIEN	AMOUNT OF LIEN	
<hr/>					
000164	CERTIFICATE NO.	140200.101.800-3-22.100	<u>In the CITY OF BUFFALO</u>		
	105 SCHUTRUM		2011	\$604.31	
	117.65 N Pullman	WALKER LAQUEST J 127 SCHUTRUM ST BUFFALO NY 14212	2012	\$181.07	
			2013	\$170.48	
			2014	\$159.56	
			2015	\$151.91	
			2016	\$155.40	
Deed	Measure		2017	\$157.43	
	FR-60.00 DP-110.00 AC-0.00		2018	\$161.54	
Farmplot	Section	Town	Range	2019	\$153.36
				2020	\$145.92
MAP COVER BLOCK SUBLOT			2021	\$251.46	
		<u>SBL</u>	2022	\$226.13	
		1018000003022100	2023	\$500.00	
			2023	\$208.08	
			2024	\$178.00	
			2025	\$169.10	
			2026	\$133.31	
			Total	\$3,707.06	
<hr/>					
000165	CERTIFICATE NO.	140200.101.800-3-29.000	<u>In the CITY OF BUFFALO</u>		
	127 SCHUTRUM		2016	\$385.18	
	357.65 N Pullman	WALKER WILLIE J 127 SCHUTRUM ST BUFFALO NY 14212	2017	\$390.28	
			2018	\$400.52	
			2019	\$380.14	
			2020	\$361.46	
			2021	\$186.44	
Deed	Measure		2022	\$167.71	
	FR-30.00 DP-110.00 AC-0.00		2023	\$500.00	
Farmplot	Section	Town	Range	2023	\$154.38
				2024	\$132.15
MAP COVER BLOCK SUBLOT			2025	\$125.57	
		<u>SBL</u>	2026	\$263.03	
		1018000003029000	Total	\$3,446.86	

INREM BOOK 174

SERIAL NO.	DESCRIPTION OF PROPERTY	NAME OF LAST KNOWN OWNER	YEAR OF LIEN	AMOUNT OF LIEN	
-----			<u>In the CITY OF BUFFALO</u>		
000166	CERTIFICATE NO.	140200.101.800-6-25.000			
	85 GATCHELL		2015	\$385.87	
	125. N Pullman	GLOWNY LEO F & W 85 GATCHELL ST BUFFALO NY 14212-2018	2016	\$394.77	
			2017	\$399.95	
			2018	\$410.46	
			2019	\$389.58	
			2020	\$370.47	
Deed	Measure		2021	\$29.29	
	FR-30.00 DP-110.00 AC-0.00		2022	\$26.54	
Farmplot	Section	Town	Range	2023	\$500.00
				2023	\$24.57
MAP COVER BLOCK SUBLOT			2024	\$21.31	
		<u>SBL</u>	2025	\$20.34	
		1018000006025000	2026	\$21.98	
			Total	\$2,995.13	
-----			<u>In the CITY OF BUFFALO</u>		
000167	CERTIFICATE NO.	140200.100.620-4-5.000/5			
	216 SUMMER		2019	\$659.79	
		O'CONNOR M ELIZABETH 16 IRVING PL BUFFALO NY 14201	2020	\$627.33	
			2021	\$1,053.45	
			2022	\$946.60	
			2023	\$870.47	
			2023	\$500.00	
Deed	Measure		2024	\$743.62	
	FR-6.00 DP-201.00 AC-0.00		2025	\$706.11	
Farmplot	Section	Town	Range	2026	\$518.87
				Total	\$6,626.24
MAP COVER BLOCK SUBLOT					
		<u>SBL</u>			
		10062000040050005			
-----			<u>In the CITY OF BUFFALO</u>		
000168	CERTIFICATE NO.	140200.110.270-1-20.100			
	468 BUSTI		2020	\$379.45	
		KARUM INC 110 COLUMBUS PKWY BUFFALO NY 14213	2021	\$1,313.54	
			2022	\$1,180.24	
			2023	\$1,085.29	
			2023	\$500.00	
			2024	\$927.06	
Deed	Measure		2025	\$33.40	
	FR-50.00 DP-132.00 AC-0.00		2026	\$125.03	
Farmplot	Section	Town	Range	Total	\$5,544.01
MAP COVER BLOCK SUBLOT					
		<u>SBL</u>			
		1102700001020100			

INREM BOOK 174

SERIAL NO.	DESCRIPTION OF PROPERTY	NAME OF LAST KNOWN OWNER	YEAR OF LIEN	AMOUNT OF LIEN
------------	-------------------------	--------------------------	--------------	----------------

000169	CERTIFICATE NO.	140200.110.270-4-7.000	<u>In the CITY OF BUFFALO</u>	
	510 NIAGARA		2020	\$630.92
	1o9. Se Penn	FLANEUR NIAGARA LLC 520 SEVENTH ST BUFFALO NY 14201	2021	\$955.90
			2022	\$858.97
			2023	\$789.91
			2023	\$500.00
			2024	\$674.82
Deed	Measure		2025	\$640.79
	FR-55.00 DP-132.00 AC-0.00		2026	\$926.39
Farmlot	Section	Town	Range	
			Total	\$5,977.70

MAP COVER BLOCK SUBLOT

SBL

1102700004007000

000170	CERTIFICATE NO.	140200.110.270-8-26.100	<u>In the CITY OF BUFFALO</u>	
	385 BUSTI		2021	\$1,291.87
		FRONT PARK PROPERTY MANAGEMENT C/O C/O IBRAHIM A FADEL INC. 615 BUSTI AVE BUFFALO NY 14213	2022	\$1,160.79
			2023	\$1,067.40
			2023	\$500.00
			2024	\$911.77
Deed	Measure		2025	\$865.74
	FR-50.00 DP-122.00 AC-0.00		2026	\$702.63
Farmlot	Section	Town	Range	
			Total	\$6,500.20

MAP COVER BLOCK SUBLOT

SBL

1102700008026100

INREM BOOK 174

SERIAL NO.	DESCRIPTION OF PROPERTY	NAME OF LAST KNOWN OWNER	YEAR OF LIEN	AMOUNT OF LIEN
---------------	----------------------------	-----------------------------	-----------------	-------------------

000171	CERTIFICATE NO.	140200.110.280-4-24.100	<u>In the CITY OF BUFFALO</u>	
	153 TENTH	FADHEL FAYDAH SHAI F 153 TENTH BUFFALO NY 14201	2022	\$1,491.80
			2023	\$1,371.75
			2023	\$500.00
			2024	\$1,171.65
			2025	\$1,112.49
			2026	\$850.36
Deed	Measure		Total	\$6,498.05
Farmlot	Section	Town	Range	
	FR-50.00 DP-106.00 AC-0.00			

MAP COVER BLOCK SUBLOT

SBL

1102800004024100

000172	CERTIFICATE NO.	140200.110.280-6-18.000	<u>In the CITY OF BUFFALO</u>	
	88 WEST	PEREZ ALICIA	2021	\$1,671.18
	188.5o Nw Virginia	APT 1	2022	\$1,501.54
		88 WEST	2023	\$1,380.69
		BUFFALO NY 14201-1904	2023	\$500.00
			2024	\$1,179.29
			2025	\$1,119.73
			2026	\$767.49
Deed	Measure		Total	\$8,119.92
Farmlot	Section	Town	Range	
	FR-25.00 DP-148.00 AC-0.00			

MAP COVER BLOCK SUBLOT

SBL

1102800006018000

INREM BOOK 174

SERIAL NO.	DESCRIPTION OF PROPERTY	NAME OF LAST KNOWN OWNER	YEAR OF LIEN	AMOUNT OF LIEN
000173	CERTIFICATE NO.	140200.110.280-6-19.000	<u>In the CITY OF BUFFALO</u>	
	86 WEST	VELAZQUEZ WILSON	2019	\$78.60
	163.5o Nw Virginia	86 WEST BUFFALO NY 14201	2020	\$280.62
			2021	\$815.01
			2022	\$732.39
			2023	\$673.53
			2023	\$500.00
	Deed Measure		2024	\$575.45
	FR-25.00 DP-148.00 AC-0.00		2025	\$1,090.70
	Farmlot Section Town Range		2026	\$929.63
			Total	\$5,675.93
	MAP COVER BLOCK SUBLOT	<u>SBL</u>		
		1102800006019000		
000174	CERTIFICATE NO.	140200.110.280-7-2.000	<u>In the CITY OF BUFFALO</u>	
	237 MARYLAND	GIORGI GIOVANNI B	2017	\$574.62
	5o. Ne Whitney	237 MARYLAND BUFFALO NY 14201-1925	2018	\$589.70
			2019	\$559.65
			2020	\$532.13
			2021	\$294.80
			2022	\$113.19
	Deed Measure		2023	\$500.00
	FR-25.00 DP-109.00 AC-0.00		2023	\$104.24
	Farmlot Section Town Range		2024	\$89.34
			2025	\$84.92
			2026	\$73.50
			Total	\$3,516.09
	MAP COVER BLOCK SUBLOT	<u>SBL</u>		
		1102800007002000		
000176	CERTIFICATE NO.	140200.110.430-1-27.000	<u>In the CITY OF BUFFALO</u>	
	256 TRENTON	KARANGWA PASCAL	2016	\$320.48
	23o. Se Maryland	256 TRENTON BUFFALO NY 14201	2017	\$328.19
			2018	\$336.76
			2019	\$319.67
			2020	\$304.00
			2021	\$479.04
	Deed Measure		2022	\$430.57
	FR-30.00 DP-90.00 AC-0.00		2023	\$500.00
	Farmlot Section Town Range		2023	\$396.07
			2024	\$338.51
			2025	\$321.49
	MAP COVER BLOCK SUBLOT	<u>SBL</u>	2026	\$583.73
		1104300001027000	Total	\$4,658.51

INREM BOOK 174

SERIAL NO.	DESCRIPTION OF PROPERTY	NAME OF LAST KNOWN OWNER	YEAR OF LIEN	AMOUNT OF LIEN
-----			<u>In the CITY OF BUFFALO</u>	
000177	CERTIFICATE NO.	140200.110.430-2-6.000		
	239 TRENTON		2018	\$360.66
	200. Nw Virginia	HARHIA PROPERTIES CORP 346 BUSTI BUFFALO NY 14201	2019	\$342.33
			2020	\$325.55
			2021	\$500.73
			2022	\$450.05
			2023	\$500.00
Deed	Measure		2023	\$413.96
	FR-33.50 DP-100.00 AC-0.00		2024	\$353.79
Farmlot	Section Town Range		2025	\$336.01
			2026	\$493.64
MAP COVER BLOCK SUBLOT			Total	\$4,076.72
		<u>SBL</u>		
		1104300002006000		
-----			<u>In the CITY OF BUFFALO</u>	
000178	CERTIFICATE NO.	140200.110.430-2-7.000		
	241 TRENTON		2018	\$500.07
	233.50 Nw Virginia	HARHIA PROPERTIES CORP 346 BUSTI AVE BUFFALO NY 14201	2019	\$474.61
			2020	\$451.29
			2021	\$815.01
			2022	\$732.39
			2023	\$673.53
Deed	Measure		2023	\$500.00
	FR-35.00 DP-100.00 AC-0.00		2024	\$575.45
Farmlot	Section Town Range		2025	\$546.45
			2026	\$540.49
MAP COVER BLOCK SUBLOT			Total	\$5,809.29
		<u>SBL</u>		
		1104300002007000		
-----			<u>In the CITY OF BUFFALO</u>	
000179	CERTIFICATE NO.	140200.110.440-1-5.000		
	237 NIAGARA		2023	\$2,465.88
	272.81 Nw Georgia	VEGA ENTERPRISES LLC 2947 BAILEY AVE BUFFALO NY 14215	2023	\$500.00
			2024	\$2,088.85
			2025	\$1,983.28
			2026	\$1,550.83
Deed	Measure		Total	\$8,588.84
	FR-30.31 DP-132.00 AC-0.00			
Farmlot	Section Town Range			
MAP COVER BLOCK SUBLOT				
		<u>SBL</u>		
		1104400001005000		

INREM BOOK 174

SERIAL NO.	DESCRIPTION OF PROPERTY	NAME OF LAST KNOWN OWNER	YEAR OF LIEN	AMOUNT OF LIEN	
<hr/>					
000181	CERTIFICATE NO.	140200.111.240-9-10.000	<u>In the CITY OF BUFFALO</u>		
	88 MULBERRY		2016	\$169.76	
	675. N Goodell	MCCULLOUGH GUSTAVA C	2017	\$171.97	
		88 MULBERRY ST	2018	\$350.72	
		BUFFALO NY 14204	2019	\$332.87	
			2020	\$316.57	
			2021	\$739.15	
Deed	Measure		2022	\$664.26	
	FR-30.00 DP-100.00 AC-0.00		2023	\$610.89	
Farmplot	Section	Town	Range	2023	\$500.00
				2024	\$521.96
MAP COVER BLOCK SUBLOT			2025	\$495.66	
		<u>SBL</u>	2026	\$468.42	
		1112400009010000	Total	\$5,342.23	
<hr/>					
000182	CERTIFICATE NO.	140200.111.240-9-36.000	<u>In the CITY OF BUFFALO</u>		
	119 MAPLE		2014	\$93.66	
	734. N Goodell	HARRISON IRENE SCOTT	2015	\$176.25	
		119 MAPLE ST	2016	\$180.28	
		BUFFALO NY 14204	2017	\$182.64	
			2018	\$187.42	
			2019	\$177.92	
Deed	Measure		2020	\$169.28	
	FR-26.00 DP-100.00 AC-0.00		2021	\$511.55	
Farmplot	Section	Town	Range	2022	\$459.79
				2023	\$500.00
MAP COVER BLOCK SUBLOT			2023	\$422.92	
		<u>SBL</u>	2024	\$361.44	
		1112400009036000	2025	\$343.26	
			2026	\$245.02	
			Total	\$4,011.43	

INREM BOOK 174

SERIAL NO.	DESCRIPTION OF PROPERTY	NAME OF LAST KNOWN OWNER	YEAR OF LIEN	AMOUNT OF LIEN
<hr/>				
000183	CERTIFICATE NO.	140200.111.250-4-33.000	<u>In the CITY OF BUFFALO</u>	
	79 GRAPE		2013	\$191.48
	127.79 S Carlton	BRYANT JERMELLE A 228 ORANGE ST BUFFALO NY 14204	2014	\$179.25
			2015	\$170.62
			2016	\$174.55
			2017	\$176.84
			2018	\$181.44
	Deed Measure		2019	\$172.25
	FR-25.00 DP-100.00 AC-0.00		2020	\$163.87
	Farmland Section Town Range		2021	\$446.53
			2022	\$401.37
	MAP COVER BLOCK SUBLOT		2023	\$500.00
		<u>SBL</u>	2023	\$369.20
		1112500004033000	2024	\$315.58
			2025	\$299.73
			2026	\$273.85
			Total	\$4,016.56
<hr/>				
000184	CERTIFICATE NO.	140200.111.260-5-27.000	<u>In the CITY OF BUFFALO</u>	
	749 JEFFERSON		2019	\$463.27
	North Cor Brown	WAZA PROPERTY INC 96 18TH ST BUFFALO NY 14213	2020	\$440.51
			2021	\$1,064.28
			2022	\$956.34
			2023	\$899.43
	Deed Measure		2023	\$500.00
	FR-120.00 DP-104.00 AC-0.00		2024	\$751.27
	Farmland Section Town Range		2025	\$713.36
			2026	\$1,767.03
			Total	\$7,555.49
	MAP COVER BLOCK SUBLOT			
		<u>SBL</u>		
		1112600005027000		

INREM BOOK 174

SERIAL NO.	DESCRIPTION OF PROPERTY	NAME OF LAST KNOWN OWNER	YEAR OF LIEN	AMOUNT OF LIEN
---------------	----------------------------	-----------------------------	-----------------	-------------------

000186	CERTIFICATE NO.	140200.111.330-4-4.000	<u>In the CITY OF BUFFALO</u>	
	543 GENESEE		2020	\$793.41
	West Cor. Davis	REID BEHANZIN	2021	\$1,378.58
		415 E 5TH ST	2022	\$1,238.68
		MOUNT VERNON NY 10553	2023	\$1,139.01
			2023	\$500.00
			2024	\$972.91
	Deed	Measure	2025	\$923.80
		FR-50.00 DP-150.00 AC-0.00	2026	\$714.15
	Farmlot	Section Town Range	<hr style="width: 100%;"/>	<hr style="width: 100%;"/>
			Total	\$7,660.54

MAP COVER BLOCK SUBLLOT

SBL

1113300004004000

INREM BOOK 174

SERIAL NO.	DESCRIPTION OF PROPERTY	NAME OF LAST KNOWN OWNER	YEAR OF LIEN	AMOUNT OF LIEN	
000187	CERTIFICATE NO.	140200.111.330-4-22.000	<u>In the CITY OF BUFFALO</u>		
	694 JEFFERSON		2019	\$680.57	
	South Cor. Davis	MCKINZIE CURTIS 189 HAGEN ST BUFFALO NY 14215	2020	\$647.11	
			2021	\$836.68	
			2022	\$751.85	
			2023	\$691.44	
			2023	\$500.00	
Deed	Measure		2024	\$590.74	
	FR-25.00 DP-100.00 AC-0.00		2025	\$560.98	
Farmplot	Section	Town	Range	2026	\$504.45
			Total	\$5,763.82	

MAP COVER BLOCK SUBLOT

SBL

1113300004022000

000188	CERTIFICATE NO.	140200.111.330-6-3.000	<u>In the CITY OF BUFFALO</u>	
	479 GENESEE		2022	\$2,922.97
	84. Ne Mortimer	MCGEE TRAMMEL R PO BOX 424 BUFFALO NY 14214	2023	\$2,687.57
			2023	\$500.00
			2024	\$2,295.23
			2025	\$2,179.22
			2026	\$1,765.58
Deed	Measure		Total	\$12,350.57
	FR-54.00 DP-125.00 AC-0.00			
Farmplot	Section	Town	Range	

MAP COVER BLOCK SUBLOT

SBL

1113300006003000

INREM BOOK 174

SERIAL NO.	DESCRIPTION OF PROPERTY	NAME OF LAST KNOWN OWNER	YEAR OF LIEN	AMOUNT OF LIEN
<hr/>				
000189	CERTIFICATE NO.	140200.111.340-3-45.000	<u>In the CITY OF BUFFALO</u>	
	535 MONROE		2011	\$232.31
	376.34 N Sycamore	GRAY JAMES; GRAY AWILDIA	2012	\$225.76
		GRAY DAVID	2013	\$212.53
		C/O JAMES & AWILDIA GRAY	2014	\$198.91
		APT 605	2015	\$189.36
		921 MAIN ST	2016	\$193.71
		BUFFALO NY 14203	2017	\$196.22
Deed	Measure		2018	\$201.35
	FR-25.00 DP-109.00 AC-0.00		2019	\$191.17
Farmplot	Section	Town	Range	2020
				\$181.83
MAP COVER BLOCK SUBLOT			2021	\$262.29
		<u>SBL</u>	2022	\$235.87
		1113400003045000	2023	\$500.00
			2023	\$217.02
			2024	\$15.19
			2025	\$14.54
			2026	\$14.77
			Total	\$3,282.83
<hr/>				
000190	CERTIFICATE NO.	140200.111.350-4-16.000	<u>In the CITY OF BUFFALO</u>	
	91 HERMAN		2014	\$259.88
	529.25 S Sycamore	YARD KAYODE	2015	\$247.38
		1659 AMHERST	2016	\$253.07
		BUFFALO NY 14212	2017	\$256.39
			2018	\$263.09
			2019	\$249.74
Deed	Measure		2020	\$237.52
	FR-30.00 DP-119.00 AC-0.00		2021	\$197.27
Farmplot	Section	Town	Range	2022
				\$177.45
MAP COVER BLOCK SUBLOT			2023	\$500.00
		<u>SBL</u>	2023	\$163.33
		1113500004016000	2024	\$139.78
			2025	\$132.82
			2026	\$234.21
			Total	\$3,311.93

INREM BOOK 174

SERIAL NO.	DESCRIPTION OF PROPERTY	NAME OF LAST KNOWN OWNER	YEAR OF LIEN	AMOUNT OF LIEN
-----			<u>In the CITY OF BUFFALO</u>	
000191	CERTIFICATE NO.	140200.111.350-4-33.000		
	122 GUILFORD		2015	\$123.59
	2o9.4o S Sycamore	UNION CONSTANCE 122 GUILFORD BUFFALO NY 14212	2016	\$295.21
			2017	\$299.07
			2018	\$500.00
			2018	\$306.92
			2019	\$500.00
Deed	Measure		2019	\$291.31
	FR-30.00 DP-115.00 AC-0.00		2020	\$277.05
Farmplot	Section	Town	Range	
			2021	\$359.84
			2022	\$323.48
MAP COVER BLOCK SUBLOT			2023	\$500.00
		<u>SBL</u>	2023	\$297.59
		1113500004033000	2024	\$254.44
			2025	\$241.67
			2026	\$349.52
			Total	\$4,919.69
-----			<u>In the CITY OF BUFFALO</u>	
000192	CERTIFICATE NO.	140200.111.360-2-40.000		
	43 STRAUSS		2017	\$244.73
	415.o6 N Broadway	MOSES IDA L 43 STRAUSS BUFFALO NY 14212	2018	\$500.07
			2019	\$474.61
			2020	\$451.29
			2021	\$283.99
			2022	\$255.32
Deed	Measure		2023	\$500.00
	FR-30.00 DP-139.00 AC-0.00		2023	\$234.93
Farmplot	Section	Town	Range	
			2024	\$200.94
			2025	\$190.86
MAP COVER BLOCK SUBLOT			2026	\$659.39
		<u>SBL</u>	Total	\$3,996.13
		1113600002040000		
-----			<u>In the CITY OF BUFFALO</u>	
000193	CERTIFICATE NO.	140200.111.360-4-24.000		
	298 GIBSON		2022	\$1,735.21
	86.6o N Broadway	SAJFYN FAMILY GROUP LTD 2000 FILLMORE AVE BUFFALO NY 14214	2023	\$1,595.52
			2023	\$500.00
			2024	\$1,362.73
			2025	\$1,293.89
			2026	\$735.42
Deed	Measure		Total	\$7,222.77
	FR-60.00 DP-113.00 AC-0.00			
Farmplot	Section	Town	Range	
MAP COVER BLOCK SUBLOT				
		<u>SBL</u>		
		1113600004024000		

INREM BOOK 174

SERIAL NO.	DESCRIPTION OF PROPERTY	NAME OF LAST KNOWN OWNER	YEAR OF LIEN	AMOUNT OF LIEN	
<hr/>					
000194	CERTIFICATE NO.	140200.111.360-4-35.000	<u>In the CITY OF BUFFALO</u>		
	751 FILLMORE		2018	\$389.63	
	200. N Broadway	RAY SHANIQUA JTWROS	2019	\$569.11	
		RAY ARMAD JTWROS	2020	\$541.12	
		403 EMSLIE ST	2021	\$370.68	
		BUFFALO NY 14206	2022	\$333.22	
			2023	\$500.00	
Deed	Measure		2023	\$306.53	
	FR-26.00 DP-47.23 AC-0.00		2024	\$262.07	
Farmlot	Section	Town	Range	2025	\$248.92
				2026	\$359.96
MAP COVER BLOCK SUBLOT			Total	\$3,881.24	
		<u>SBL</u>			
		1113600004035000			
<hr/>					
000195	CERTIFICATE NO.	140200.111.370-1-17.100	<u>In the CITY OF BUFFALO</u>		
	268 GEORGIA		2023	\$2,803.94	
		WOODS LUISA WIFE	2023	\$500.00	
		WOODS BRIAN HUSBAND	2024	\$2,394.60	
		268 GEORGIA ST	2025	\$2,273.55	
		BUFFALO NY 14201	2026	\$1,794.41	
			Total	\$9,766.50	
Deed	Measure				
	FR-34.00 DP-0.00 AC-0.00				
Farmlot	Section	Town	Range		
MAP COVER BLOCK SUBLOT					
		<u>SBL</u>			
		1113700001017100			
<hr/>					
000196	CERTIFICATE NO.	140200.111.390-5-10.000	<u>In the CITY OF BUFFALO</u>		
	124 ASH		2016	\$289.44	
	210. S Genesee	NAGY CARMEN	2017	\$293.27	
		595 N DIVISION ST	2018	\$300.92	
		BUFFALO NY 14210	2019	\$285.64	
			2020	\$271.66	
			2021	\$392.35	
Deed	Measure		2022	\$352.70	
	FR-28.00 DP-150.00 AC-0.00		2023	\$500.00	
Farmlot	Section	Town	Range	2023	\$324.43
				2024	\$277.37
MAP COVER BLOCK SUBLOT			Total	\$3,781.11	
		<u>SBL</u>			
		1113900005010000			

INREM BOOK 174

SERIAL NO.	DESCRIPTION OF PROPERTY	NAME OF LAST KNOWN OWNER	YEAR OF LIEN	AMOUNT OF LIEN

000197	CERTIFICATE NO.	140200.111.400-6-41.000	<u>In the CITY OF BUFFALO</u>	
	253 SYCAMORE		2022	\$1,355.49
	E Cor Hickory	SAYDII FATIMA ABANUR 110 GUILFORD ST BUFFALO NY 14204	2023	\$1,246.42
			2023	\$500.00
			2024	\$1,064.65
			2025	\$1,010.89
			2026	\$670.20
Deed	Measure		Total	\$5,847.65
	FR-62.37 DP-112.06 AC-0.00			
Farmland	Section	Town	Range	
MAP COVER BLOCK SUBLOT		<u>SBL</u>		
		1114000006041000		

000198	CERTIFICATE NO.	140200.111.420-6-14.000	<u>In the CITY OF BUFFALO</u>	
	254 KRETTNER		2013	\$313.48
	19o. N Paderewski	CARING RIDE TRANSPORTATION SERVICES DBA 546 WOODLAWN AVE BUFFALO NY 14208	2014	\$293.29
			2015	\$279.17
			2016	\$285.61
			2017	\$289.36
			2018	\$296.96
Deed	Measure		2019	\$281.88
	FR-30.00 DP-105.00 AC-0.00		2020	\$268.06
Farmland	Section	Town	Range	
			2021	\$240.64
			2022	\$216.39
MAP COVER BLOCK SUBLOT		<u>SBL</u>	2023	\$500.00
		1114200006014000	2023	\$199.12
			2024	\$170.36
			2025	\$161.85
			2026	\$331.51
			Total	\$4,127.68

000199	CERTIFICATE NO.	140200.111.430-1-23.000	<u>In the CITY OF BUFFALO</u>	
	706 BROADWAY		2021	\$877.34
	East Cor Johnson	PARSON EDWARD & RUBY O 706 BROADWAY BUFFALO NY 14212-1346	2022	\$788.37
			2023	\$763.06
			2023	\$500.00
			2024	\$651.89
			2025	\$619.02
Deed	Measure		2026	\$56.57
	FR-45.40 DP-120.00 AC-0.00		Total	\$4,256.25
Farmland	Section	Town	Range	
MAP COVER BLOCK SUBLOT		<u>SBL</u>		
		1114300001023000		

INREM BOOK 174

SERIAL NO.	DESCRIPTION OF PROPERTY	NAME OF LAST KNOWN OWNER	YEAR OF LIEN	AMOUNT OF LIEN	
000200	CERTIFICATE NO.	140200.111.430-3-14.100	<u>In the CITY OF BUFFALO</u>		
	768 BROADWAY	LOOTAWON TEISHU	2019	\$572.85	
	E Cor Fox	2041 CONNECTICUT AVE	2020	\$544.68	
	126.88 EI	NIAGARA FALLS NY 14305	2021	\$446.53	
			2022	\$401.37	
			2023	\$500.00	
			2023	\$369.20	
Deed	Measure		2024	\$315.58	
	FR-237.52 DP-0.00 AC-0.00		2025	\$299.73	
Farmlot	Section	Town	Range	2026	\$330.77
MAP COVER BLOCK SUBLOT			Total	\$3,780.71	

SBL

1114300003014100

000201	CERTIFICATE NO.	140200.111.500-6-32.000	<u>In the CITY OF BUFFALO</u>		
	459 EMSLIE	GILLIAM LEUNETTE M	2012	\$337.52	
	18o. S Paderewski	459 EMSLIE	2013	\$317.69	
		BUFFALO NY 14212-1015	2014	\$297.26	
			2015	\$282.91	
			2016	\$289.44	
			2017	\$293.27	
Deed	Measure		2018	\$300.92	
	FR-30.00 DP-103.00 AC-0.00		2019	\$285.64	
Farmlot	Section	Town	Range	2020	\$32.74
				2021	\$26.04
MAP COVER BLOCK SUBLOT			2022	\$23.63	
			2023	\$500.00	
			2023	\$21.89	
			2024	\$19.02	
			2025	\$18.16	
			2026	\$33.51	
			Total	\$3,079.64	

SBL

1115000006032000

INREM BOOK 174

SERIAL NO.	DESCRIPTION OF PROPERTY	NAME OF LAST KNOWN OWNER	YEAR OF LIEN	AMOUNT OF LIEN	
000202	CERTIFICATE NO.	140200.111.520-4-35.000	<u>In the CITY OF BUFFALO</u>		
	587 FILLMORE		2011	\$232.31	
	73.66 S Paderewski	AVENT ALVIN R JR. 313 DEWEY BUFFALO NY 14214	2012	\$225.76	
			2013	\$212.53	
			2014	\$198.91	
			2015	\$189.36	
			2016	\$193.71	
Deed	Measure		2017	\$196.22	
	FR-40.00 DP-125.00 AC-0.00		2018	\$201.35	
Farmplot	Section	Town	Range	2019	\$191.17
				2020	\$181.83
MAP COVER BLOCK SUBLOT			2021	\$273.15	
		<u>SBL</u>	2022	\$245.60	
		1115200004035000	2023	\$500.00	
			2023	\$225.98	
			2024	\$193.28	
			2025	\$183.63	
			2026	\$281.05	
			Total	\$3,925.84	

000203	CERTIFICATE NO.	140200.111.580-5-34.000	<u>In the CITY OF BUFFALO</u>		
	584 WILLIAM		2020	\$720.75	
	27. E Watson	CARMICHAEL ANDRE MONTGOMERY THERESA 614 N 1ST ST OLEAN NY 14760	2021	\$739.15	
			2022	\$664.26	
			2023	\$610.89	
			2023	\$500.00	
			2024	\$521.96	
Deed	Measure		2025	\$495.66	
	FR-40.00 DP-118.00 AC-0.00		2026	\$50.44	
Farmplot	Section	Town	Range	Total	\$4,303.11
MAP COVER BLOCK SUBLOT					
		<u>SBL</u>			
		1115800005034000			

INREM BOOK 174

SERIAL NO.	DESCRIPTION OF PROPERTY	NAME OF LAST KNOWN OWNER	YEAR OF LIEN	AMOUNT OF LIEN
000204	CERTIFICATE NO.	140200.111.600-1-48.000	<u>In the CITY OF BUFFALO</u>	
	97 DETROIT		2020	\$325.55
	339.34 N William	LEGARY PARTNERS REAL ESTATE I 266 ELMWOOD AVE BUFFALO NY 14206	2021	\$782.50
			2022	\$703.18
			2023	\$646.69
			2023	\$500.00
			2024	\$552.52
Deed	Measure		2025	\$524.68
	FR-30.00 DP-118.00 AC-0.00		2026	\$688.58
Farmplot	Section	Town	Range	
			Total	\$4,723.70

MAP COVER BLOCK SUBLOT

SBL

1116000001048000

000205	CERTIFICATE NO.	140200.111.600-2-29.000	<u>In the CITY OF BUFFALO</u>	
	10 WILSON		2012	\$326.36
	168.73 N William	YEMCHUK EMILIAN YEMCHUK TATYANA SPOUSE 10 WILSON ST BUFFALO NY 14206	2013	\$307.19
			2014	\$287.41
			2015	\$273.58
			2016	\$279.85
			2017	\$283.56
Deed	Measure		2018	\$290.98
	FR-30.00 DP-100.00 AC-0.00		2020	\$262.68
Farmplot	Section	Town	Range	
			2021	\$26.04
			2022	\$23.63
MAP COVER BLOCK SUBLOT			2023	\$500.00
			2023	\$21.89
			2024	\$19.02
			2025	\$18.16
			2026	\$32.44
			Total	\$2,952.79

000206	CERTIFICATE NO.	140200.111.600-4-52.000	<u>In the CITY OF BUFFALO</u>	
	521 FILLMORE		2019	\$484.05
	6o. S Peckham	STAFFORD BARBARA 78 LOCUST ST BUFFALO NY 14204	2020	\$460.29
			2021	\$511.55
			2022	\$459.79
			2023	\$500.00
			2023	\$422.92
Deed	Measure		2024	\$361.44
	FR-30.00 DP-125.00 AC-0.00		2025	\$343.26
Farmplot	Section	Town	Range	
			2026	\$399.24
			Total	\$3,942.54

MAP COVER BLOCK SUBLOT

SBL

1116000004052000

INREM BOOK 174

SERIAL NO.	DESCRIPTION OF PROPERTY	NAME OF LAST KNOWN OWNER	YEAR OF LIEN	AMOUNT OF LIEN	
<hr/>					
000208	CERTIFICATE NO.	140200.111.630-1-4.000	<u>In the CITY OF BUFFALO</u>		
	125 DELMAR MITCHELL DR	COLEMAN DALPHNE F JTROS COLEMAN BARRETT JTROS 125 DELMAR MITCHELL DR BUFFALO NY 14204	2022	\$1,043.93	
			2023	\$959.99	
			2023	\$500.00	
			2024	\$820.06	
			2025	\$778.67	
			2026	\$493.64	
Deed	Measure		Total	\$4,596.29	
	FR-26.50 DP-120.00 AC-0.00				
Farmlot	Section	Town	Range		
MAP COVER BLOCK SUBLOT					
		<u>SBL</u>			
		1116300001004000			
<hr/>					
000209	CERTIFICATE NO.	140200.111.660-12-16.100	<u>In the CITY OF BUFFALO</u>		
	41 HOWARD	JOHNSON ROSALYN 41 HOWARD ST BUFFALO NY 14206	2021	\$1,140.14	
	55 W Monroe		2022	\$1,024.47	
			2023	\$942.07	
			2023	\$500.00	
			2024	\$804.76	
			2025	\$764.17	
Deed	Measure		2026	\$785.50	
	FR-54.00 DP-93.00 AC-0.00		Total	\$5,961.11	
Farmlot	Section	Town	Range		
MAP COVER BLOCK SUBLOT					
		<u>SBL</u>			
		1116600012016100			
<hr/>					
000210	CERTIFICATE NO.	140200.111.670-2-38.000	<u>In the CITY OF BUFFALO</u>		
	41 SHERMAN	PETERSON EMONYA 14 MONTCLAIR BUFFALO NY 14215	2014	\$293.29	
	15o.84 S William		2015	\$279.17	
			2016	\$285.61	
			2017	\$289.36	
			2018	\$296.96	
			2019	\$281.88	
Deed	Measure			2020	\$268.06
	FR-30.00 DP-105.00 AC-0.00			2021	\$349.00
Farmlot	Section		Town	Range	2022
					\$313.76
				2023	
				\$500.00	
				2023	
				\$288.64	
MAP COVER BLOCK SUBLOT		<u>SBL</u>			
		1116700002038000			
			2024	\$246.79	
			2025	\$18.89	
			2026	\$34.24	
			Total	\$3,745.65	

INREM BOOK 174

SERIAL NO.	DESCRIPTION OF PROPERTY	NAME OF LAST KNOWN OWNER	YEAR OF LIEN	AMOUNT OF LIEN
000211	CERTIFICATE NO.	140200.111.670-5-3.100	<u>In the CITY OF BUFFALO</u>	
	755 WILLIAM	DRAKE CURTIS	2021	\$1,053.45
	S 57 Cor. Coit	9575 TONAWANDA CREEK RD CLARENCE CTR NY 14032	2022	\$946.60
			2023	\$870.47
			2023	\$500.00
			2024	\$743.62
			2025	\$706.11
			2026	\$511.65
			Total	\$5,331.90

MAP COVER BLOCK SUBLOT

SBL

1116700005003100

000212	CERTIFICATE NO.	140200.111.680-2-32.000	<u>In the CITY OF BUFFALO</u>	
	19 OLGA	REGER JOHN	2003	\$170.37
	159. E Clare	19 OLGA PL BUFFALO NY 14206	2004	\$159.84
			2005	\$150.98
			2006	\$277.03
			2007	\$264.67
			2008	\$258.25
			2009	\$249.55
			2010	\$248.73
			2011	\$232.31
			2012	\$225.76
			2013	\$212.53
			2014	\$61.24
			2015	\$34.02
			2016	\$34.75
			2017	\$35.17
			2018	\$36.06
			2019	\$34.32
			2020	\$32.74
			2021	\$24.97
			2022	\$22.65
			2023	\$500.00
			2023	\$21.01
			2024	\$18.25
			2025	\$17.44
			2026	\$36.39
			Total	\$3,359.03

MAP COVER BLOCK SUBLOT

SBL

1116800002032000

INREM BOOK 174

SERIAL NO.	DESCRIPTION OF PROPERTY	NAME OF LAST KNOWN OWNER	YEAR OF LIEN	AMOUNT OF LIEN	
-----			<u>In the CITY OF BUFFALO</u>		
000213	CERTIFICATE NO.	140200.111.750-2-5.110			
	337 BRISTOL		2016	\$187.17	
		HOLLY RICHARD E	2017	\$189.64	
		337 BRISTOL	2018	\$194.56	
		BUFFALO NY 14206	2019	\$184.75	
			2020	\$498.00	
			2021	\$554.91	
Deed	Measure		2022	\$498.73	
	FR-69.88 DP-0.00 AC-0.00		2023	\$500.00	
Farmlot	Section	Town	Range	2023	\$458.71
				2024	\$392.02
MAP COVER BLOCK SUBLOT			2025	\$372.29	
		<u>SBL</u>	2026	\$753.07	
		1117500002005110	Total	\$4,783.85	
-----			<u>In the CITY OF BUFFALO</u>		
000214	CERTIFICATE NO.	140200.111.760-2-24.000			
	272 FILLMORE		2019	\$417.90	
	173.63 S Oneida	BALICKI ZBIGNIEW	2020	\$397.39	
		272 FILLMORE AVE	2021	\$977.57	
		BUFFALO NY 14206	2022	\$878.44	
			2023	\$807.81	
Deed	Measure		2023	\$500.00	
	FR-25.00 DP-120.00 AC-0.00		2024	\$690.11	
Farmlot	Section	Town	Range	2025	\$655.30
				2026	\$715.95
MAP COVER BLOCK SUBLOT			Total	\$6,040.47	
		<u>SBL</u>			
		1117600002024000			
-----			<u>In the CITY OF BUFFALO</u>		
000215	CERTIFICATE NO.	140200.111.760-2-50.000			
	55 CLARE		2013	\$338.73	
	11o. N Clinton	DCD ENTERPRISE INC	2014	\$316.92	
		143 NORTHAMPTON ST	2015	\$301.66	
		BUFFALO NY 14209	2016	\$308.60	
			2017	\$312.65	
			2018	\$320.85	
Deed	Measure		2019	\$304.54	
	FR-25.00 DP-109.00 AC-0.00		2020	\$289.62	
Farmlot	Section	Town	Range	2021	\$294.80
				2022	\$265.06
MAP COVER BLOCK SUBLOT			2023	\$500.00	
		<u>SBL</u>	2023	\$243.89	
		1117600002050000	2024	\$208.58	
			2025	\$198.13	
			2026	\$425.18	
			Total	\$4,629.21	

INREM BOOK 174

SERIAL NO.	DESCRIPTION OF PROPERTY	NAME OF LAST KNOWN OWNER	YEAR OF LIEN	AMOUNT OF LIEN
-----			<u>In the CITY OF BUFFALO</u>	
000216	CERTIFICATE NO.	140200.111.760-4-5.000		
	915 CLINTON		2015	\$319.17
	1o3.38 E Clare	TURNER RONNIE	2016	\$337.31
		58 SOUTH RYAN	2017	\$341.77
		BUFFALO NY 14210	2018	\$350.72
			2019	\$332.87
			2020	\$316.57
Deed	Measure		2021	\$262.29
	FR-25.00 DP-115.00 AC-0.00		2022	\$235.87
Farmlot	Section	Town	Range	2023
				\$500.00
				2023
				\$217.02
MAP COVER BLOCK SUBLOT				2024
				\$185.65
		<u>SBL</u>		2025
		1117600004005000		\$176.36
				2026
				\$338.71
			Total	\$3,914.31
-----			<u>In the CITY OF BUFFALO</u>	
000217	CERTIFICATE NO.	140200.111.830-4-14.000		
	831 EAGLE EAST		2019	\$404.68
	West Cor Smith	MUGALLI AMRIA AMIN SALEH	2020	\$384.82
	EI 99.25 W 53.25 R	535 BROADWAY	2021	\$1,140.14
		BUFFALO NY 14204	2022	\$1,024.47
			2023	\$942.07
			2023	\$500.00
Deed	Measure		2024	\$804.76
	FR-30.00 DP-102.00 AC-0.00		2025	\$764.17
Farmlot	Section	Town	Range	2026
				\$612.55
			Total	\$6,577.66
MAP COVER BLOCK SUBLOT				
		<u>SBL</u>		
		1118300004014000		
-----			<u>In the CITY OF BUFFALO</u>	
000218	CERTIFICATE NO.	140200.112.220-4-15.000		
	1334 BROADWAY		2016	\$480.95
	West Cor Rommel	DREAM ATARI LLC	2017	\$487.32
	107.80 E Exc A Pc	3RD FLOOR	2018	\$500.07
	1.85x23.35 In Nw Cor	9144 193RD ST	2019	\$474.61
		HOLLIS NY 11423	2020	\$451.29
			2021	\$305.66
Deed	Measure		2022	\$274.80
	FR-33.58 DP-107.80 AC-0.00		2023	\$500.00
Farmlot	Section	Town	Range	2023
				\$252.83
				2024
				\$216.21
MAP COVER BLOCK SUBLOT				2025
				\$205.39
		<u>SBL</u>		2026
		1122200004015000		\$900.81
			Total	\$5,049.94

INREM BOOK 174

SERIAL NO.	DESCRIPTION OF PROPERTY	NAME OF LAST KNOWN OWNER	YEAR OF LIEN	AMOUNT OF LIEN
<hr/>				
000219	CERTIFICATE NO.	140200.112.230-2-10.000	<u>In the CITY OF BUFFALO</u>	
	48 MILLER		2014	\$356.27
	475.85 N Broadway	CADE MARCUS 113 KAIL BUFFALO NY 14207	2015	\$339.08
			2016	\$346.91
			2017	\$351.48
			2018	\$360.66
			2019	\$342.33
	Deed Measure		2020	\$325.55
	FR-35.00 DP-97.00 AC-0.00		2021	\$164.77
	Farmland Section Town Range		2022	\$148.23
			2023	\$500.00
	MAP COVER BLOCK SUBLOT		2023	\$136.46
		<u>SBL</u>	2024	\$116.85
		1122300002010000	2025	\$111.05
			2026	\$252.22
			Total	\$3,851.86
<hr/>				
000220	CERTIFICATE NO.	140200.112.230-2-25.000	<u>In the CITY OF BUFFALO</u>	
	223 PERSON		2015	\$27.30
	467.60 N Broadway	BRYANT JASON R 25 CENTRAL AVE BUFFALO NY 14206	2016	\$364.13
			2017	\$368.91
			2018	\$378.58
			2019	\$359.34
			2020	\$341.72
	Deed Measure		2021	\$208.11
	FR-30.00 DP-93.00 AC-0.00		2022	\$187.17
	Farmland Section Town Range		2023	\$500.00
			2023	\$172.27
	MAP COVER BLOCK SUBLOT		2024	\$147.42
		<u>SBL</u>	2025	\$15.99
		1122300002025000	2026	\$15.13
			Total	\$3,086.07

INREM BOOK 174

SERIAL NO.	DESCRIPTION OF PROPERTY	NAME OF LAST KNOWN OWNER	YEAR OF LIEN	AMOUNT OF LIEN
000221	CERTIFICATE NO.	140200.112.230-12-6.000	<u>In the CITY OF BUFFALO</u>	
	206 PERSON		2014	\$111.82
	298.15 N Broadway	WIMBERLY MOLLIE	2015	\$346.56
		204 PERSON	2016	\$354.57
		BUFFALO NY 14212	2017	\$359.23
			2018	\$500.00
			2018	\$368.64
	Deed Measure		2019	\$349.90
	FR-30.00 DP-93.00 AC-0.00		2020	\$332.72
	Farmland Section Town Range		2021	\$186.44
			2022	\$167.71
	MAP COVER BLOCK SUBLOT		2023	\$500.00
		<u>SBL</u>	2023	\$154.38
		1122300012006000	2024	\$132.15
			2025	\$125.57
			2026	\$259.43
			Total	\$4,249.12

000222	CERTIFICATE NO.	140200.112.240-3-23.000	<u>In the CITY OF BUFFALO</u>	
	1570 BROADWAY		2020	\$1,169.86
	West Cor Hirschbeck	BENTLEY EDWARD C	2021	\$880.05
		C/O C/O BRANDI M BENTLEY ADMI	2022	\$790.81
		11900 PARKER RD	2023	\$727.25
		EAST AURORA NY 14052	2023	\$500.00
			2024	\$621.31
	Deed Measure		2025	\$589.99
	FR-56.00 DP-126.00 AC-0.00		2026	\$948.36
	Farmland Section Town Range		Total	\$6,227.63
	MAP COVER BLOCK SUBLOT			
		<u>SBL</u>		
		1122400003023000		

INREM BOOK 174

SERIAL NO.	DESCRIPTION OF PROPERTY	NAME OF LAST KNOWN OWNER	YEAR OF LIEN	AMOUNT OF LIEN
000223	CERTIFICATE NO.	140200.112.240-5-12.000	<u>In the CITY OF BUFFALO</u>	
	34 GATCHELL		2011	\$531.50
	34o. N Broadway	CAS NOTE LIQUIDATORS 117 MILITARY RD BUFFALO NY 14207	2012	\$516.39
			2013	\$485.93
			2014	\$454.62
			2015	\$432.66
	Deed Measure		2016	\$53.90
	FR-30.00 DP-110.00 AC-0.00		2017	\$54.58
	Farmplot Section Town Range		2018	\$36.06
	MAP COVER BLOCK SUBLOT		2019	\$34.32
		<u>SBL</u>	2020	\$32.74
		1122400005012000	2021	\$23.89
			2022	\$21.68
			2023	\$500.00
			2023	\$20.11
			2024	\$17.48
			2025	\$16.70
			2026	\$18.01
			Total	\$3,250.57

000224	CERTIFICATE NO.	140200.112.240-6-11.000	<u>In the CITY OF BUFFALO</u>	
	1600 BAILEY		2020	\$433.35
	312.44 N Broadway	GEYSER SEARCH INC FL 1 114 HIRSCHBECK ST BUFFALO NY 14212	2021	\$793.33
			2022	\$712.91
			2023	\$655.65
			2023	\$500.00
	Deed Measure		2024	\$560.17
	FR-30.00 DP-110.00 AC-0.00		2025	\$27.59
	Farmplot Section Town Range		2026	\$50.08
	MAP COVER BLOCK SUBLOT		Total	\$3,733.08
		<u>SBL</u>		
		1122400006011000		

INREM BOOK 174

SERIAL NO.	DESCRIPTION OF PROPERTY	NAME OF LAST KNOWN OWNER	YEAR OF LIEN	AMOUNT OF LIEN	
<hr/>					
000225	CERTIFICATE NO.	140200.112.240-7-7.000	<u>In the CITY OF BUFFALO</u>		
	1505 BROADWAY		2019	\$644.66	
	West Cor Deshler	HASSAN AMIN KALED MOHAMED 831 EAGLE ST BUFFALO NY 14210	2020	\$612.98	
			2021	\$684.95	
			2022	\$615.56	
			2023	\$566.12	
			2023	\$500.00	
Deed	Measure		2024	\$483.73	
	FR-33.40 DP-131.00 AC-0.00		2025	\$459.38	
Farmlot	Section	Town	Range	2026	\$648.59
			Total	\$5,215.97	
MAP COVER BLOCK SUBLOT		<u>SBL</u>			
		1122400007007000			
<hr/>					
000226	CERTIFICATE NO.	140200.112.250-2-8.000	<u>In the CITY OF BUFFALO</u>		
	25 STONE		2016	\$547.97	
	217.o1 E Bailey	AL KADI KAYES A 1148 EAST FERRY ST BUFFALO NY 14211	2017	\$555.21	
			2018	\$569.77	
			2019	\$540.73	
			2020	\$514.17	
			2021	\$153.93	
Deed	Measure		2022	\$138.51	
	FR-30.00 DP-137.00 AC-0.00		2023	\$500.00	
Farmlot	Section	Town	Range	2023	\$127.52
			2024	\$109.21	
MAP COVER BLOCK SUBLOT		<u>SBL</u>	2025	\$103.79	
		1122500002008000	2026	\$349.52	
			Total	\$4,210.33	
<hr/>					
000227	CERTIFICATE NO.	140200.112.260-3-12.000	<u>In the CITY OF BUFFALO</u>		
	422 DAVEY		2019	\$880.86	
	45o. N Reiman	NATIONSTAR MORTGAGE LLC 8950 CYPRESS WATERS BLVD COPPELL TX 75019	2020	\$837.50	
			2021	\$522.41	
			2022	\$469.51	
			2023	\$500.00	
			2023	\$431.86	
Deed	Measure		2024	\$369.08	
	FR-30.00 DP-134.00 AC-0.00		2025	\$350.52	
Farmlot	Section	Town	Range	2026	\$367.52
			Total	\$4,729.26	
MAP COVER BLOCK SUBLOT		<u>SBL</u>			
		1122600003012000			

INREM BOOK 174

SERIAL NO.	DESCRIPTION OF PROPERTY	NAME OF LAST KNOWN OWNER	YEAR OF LIEN	AMOUNT OF LIEN	
000228	CERTIFICATE NO.	140200.112.270-4-28.000	<u>In the CITY OF BUFFALO</u>		
	414 GOETHE		2019	\$871.42	
	24o. N Reiman	PIEJDA STEPHEN M 414 GOETHE ST BUFFALO NY 14212-2132	2020	\$828.54	
			2021	\$489.90	
			2022	\$440.31	
			2023	\$500.00	
			2023	\$405.00	
Deed	Measure		2024	\$346.16	
	FR-30.00 DP-129.00 AC-0.00		2025	\$328.76	
Farmplot	Section	Town	Range	2026	\$360.32
			Total	\$4,570.41	

MAP COVER BLOCK SUBLOT

SBL

1122700004028000

000229	CERTIFICATE NO.	140200.112.290-4-21.110	<u>In the CITY OF BUFFALO</u>		
	348 MEMORIAL		2020	\$1,978.21	
		BENTLEY EDWARD C C/O C/O BRANDI M BENTLEY ADMI 11900 PARKER RD EAST AURORA NY 14052	2021	\$890.88	
			2022	\$800.55	
			2023	\$736.21	
			2023	\$500.00	
			2024	\$628.96	
Deed	Measure		2025	\$597.24	
	FR-131.83 DP-65.91 AC-0.00		2026	\$747.31	
Farmplot	Section	Town	Range	Total	\$6,879.36

MAP COVER BLOCK SUBLOT

SBL

1122900004021110

000230	CERTIFICATE NO.	140200.112.300-5-15.000	<u>In the CITY OF BUFFALO</u>		
	52 ASHLEY		2019	\$489.72	
	West Cor Mohr	PARIS COURTNEY 51 ASHLEY ST BUFFALO NY 14212	2020	\$465.66	
			2021	\$717.48	
			2022	\$644.78	
			2023	\$592.97	
			2023	\$500.00	
Deed	Measure		2024	\$506.66	
	FR-30.00 DP-110.00 AC-0.00		2025	\$481.14	
Farmplot	Section	Town	Range	2026	\$454.02
			Total	\$4,852.43	

MAP COVER BLOCK SUBLOT

SBL

1123000005015000

INREM BOOK 174

SERIAL NO.	DESCRIPTION OF PROPERTY	NAME OF LAST KNOWN OWNER	YEAR OF LIEN	AMOUNT OF LIEN
000234	CERTIFICATE NO.	140200.112.310-8-8.000	<u>In the CITY OF BUFFALO</u>	
	53 QUINCY	MARKS LEON T	2011	\$444.83
	3o. S Ashley	53 QUINCY BUFFALO NY 14212	2012	\$491.78
			2013	\$462.81
			2014	\$432.96
			2015	\$412.03
			2016	\$29.02
	Deed Measure		2017	\$29.37
	FR-30.00 DP-100.00 AC-0.00		2018	\$30.09
	Farmplot Section Town Range		2019	\$28.65
			2020	\$27.35
	MAP COVER BLOCK SUBLOT		2021	\$23.89
		<u>SBL</u>	2022	\$21.68
		1123100008008000	2023	\$500.00
			2023	\$20.11
			2024	\$17.48
			2025	\$16.70
			2026	\$16.21
			Total	\$3,004.96

000236	CERTIFICATE NO.	140200.112.310-9-14.000	<u>In the CITY OF BUFFALO</u>	
	44 PECK	EVANS RICHARD J	2017	\$487.32
	29o. S Ashley	44 PECK ST BUFFALO NY 14212-1920	2018	\$500.07
			2019	\$474.61
			2020	\$451.29
			2021	\$500.00
			2021	\$305.66
	Deed Measure		2022	\$274.80
	FR-30.00 DP-106.68 AC-0.00		2023	\$500.00
	Farmplot Section Town Range		2023	\$252.83
			2024	\$216.21
	MAP COVER BLOCK SUBLOT		2025	\$205.39
		<u>SBL</u>	2026	\$342.31
		1123100009014000	Total	\$4,510.49

INREM BOOK 174

SERIAL NO.	DESCRIPTION OF PROPERTY	NAME OF LAST KNOWN OWNER	YEAR OF LIEN	AMOUNT OF LIEN
-----			<u>In the CITY OF BUFFALO</u>	
000237	CERTIFICATE NO.	140200.112.350-4-31.000		
	180 VANDERBILT		2019	\$1,079.29
	34.5o W No Ogden	SCHROEDER ANDREW T 180 VANDERBILT ST BUFFALO NY 14206	2020	\$1,026.13
			2021	\$739.15
			2022	\$664.26
			2023	\$610.89
			2023	\$500.00
	Deed Measure		2024	\$521.96
	FR-33.50 DP-120.00 AC-0.00		2025	\$495.66
	Farmlot Section Town Range		2026	\$446.79
			Total	\$6,084.13
MAP COVER BLOCK SUBLOT				
		<u>SBL</u>		
		1123500004031000		
-----			<u>In the CITY OF BUFFALO</u>	
000238	CERTIFICATE NO.	140200.112.350-5-3.000		
	335 OGDEN NORTH		2019	\$430.25
	54o. N Vanderbilt	LANDOW LISA 335 OGDEN NORTH BUFFALO NY 14206	2020	\$630.92
	1to Rr Land		2021	\$489.90
			2022	\$440.31
			2023	\$500.00
			2023	\$405.00
	Deed Measure		2024	\$346.16
	FR-30.00 DP-0.00 AC-0.00		2025	\$328.76
	Farmlot Section Town Range		2026	\$342.31
			Total	\$3,913.61
MAP COVER BLOCK SUBLOT				
		<u>SBL</u>		
		1123500005003000		
-----			<u>In the CITY OF BUFFALO</u>	
000239	CERTIFICATE NO.	140200.112.370-6-9.000		
	78 HILTON		2015	\$301.66
	127. S Newton	SHELMALIER LLC 16192 COSTAL HIGHWAY LEWES DE 19958	2016	\$308.60
			2017	\$312.65
			2018	\$320.85
			2019	\$304.54
			2020	\$289.62
	Deed Measure		2021	\$240.64
	FR-30.00 DP-100.00 AC-0.00		2022	\$216.39
	Farmlot Section Town Range		2023	\$500.00
			2023	\$199.12
			2024	\$170.36
	MAP COVER BLOCK SUBLOT		2025	\$161.85
		<u>SBL</u>	2026	\$252.22
		1123700006009000	Total	\$3,578.50

INREM BOOK 174

SERIAL NO.	DESCRIPTION OF PROPERTY	NAME OF LAST KNOWN OWNER	YEAR OF LIEN	AMOUNT OF LIEN
000240	CERTIFICATE NO.	140200.112.400-2-8.000	<u>In the CITY OF BUFFALO</u>	
	1360 BAILEY	HONESTY PROPERTY MNGMT & MU SERVICES INC 179 WOHLERS AVE BUFFALO NY 14208	2020	\$772.85
	24o. S Stanley		2021	\$576.59
			2022	\$518.21
			2023	\$500.00
			2023	\$476.61
			2024	\$407.30
			2025	\$386.82
Deed	Measure		2026	\$435.99
	FR-30.00 DP-125.00 AC-0.00			
Farmplot	Section	Town	Range	
			Total	\$4,074.37

MAP COVER BLOCK SUBLOT

SBL

1124000002008000

000241	CERTIFICATE NO.	140200.112.400-2-23.100	<u>In the CITY OF BUFFALO</u>	
	1304 BAILEY	MCGLOIN JEROME P JR 1304 BAILEY AVE BUFFALO NY 14206	2019	\$748.62
			2020	\$711.76
			2021	\$912.55
			2022	\$820.01
			2023	\$754.10
			2023	\$500.00
			2024	\$644.25
Deed	Measure		2025	\$611.77
	FR-30.00 DP-92.40 AC-0.00		2026	\$666.60
Farmplot	Section	Town	Range	
			Total	\$6,369.66

MAP COVER BLOCK SUBLOT

SBL

1124000002023100

000242	CERTIFICATE NO.	140200.112.400-2-28.000	<u>In the CITY OF BUFFALO</u>	
	189 CENTRAL	STRUMPF KRISTINA A F/K/A KRISTINA A. EDDY 189 CENTRAL AVE BUFFALO NY 14206	2020	\$623.73
			2021	\$630.79
			2022	\$566.88
			2023	\$521.37
			2023	\$500.00
			2024	\$445.52
			2025	\$423.08
Deed	Measure		2026	\$630.56
	FR-92.50 DP-125.00 AC-0.00			
Farmplot	Section	Town	Range	
			Total	\$4,341.93

MAP COVER BLOCK SUBLOT

SBL

1124000002028000

INREM BOOK 174

SERIAL NO.	DESCRIPTION OF PROPERTY	NAME OF LAST KNOWN OWNER	YEAR OF LIEN	AMOUNT OF LIEN
------------	-------------------------	--------------------------	--------------	----------------

000244	CERTIFICATE NO.	140200.112.410-3-23.100	<u>In the CITY OF BUFFALO</u>	
	100 MORELAND		2021	\$1,046.12
	164.05 W Greene	KENNEDY CAROLANN W 100 MORELAND ST BUFFALO NY 14206-1038	2022	\$946.60
			2023	\$870.47
			2023	\$500.00
			2024	\$743.62
			2025	\$706.11
			2026	\$626.96
			<hr style="width: 100%;"/>	
			Total	\$5,439.88

MAP COVER BLOCK SUBLOT

SBL

1124100003023100

000245	CERTIFICATE NO.	140200.112.420-3-24.000	<u>In the CITY OF BUFFALO</u>	
	204 BENZINGER		2019	\$880.86
	163.5o N Lovejoy	PERVIN ROXSANA 179 WOHLERS AVE BUFFALO NY 14208	2020	\$837.50
			2021	\$695.81
			2022	\$625.30
			2023	\$575.08
			2023	\$500.00
			2024	\$491.38
			2025	\$466.63
			2026	\$626.96
			<hr style="width: 100%;"/>	
			Total	\$5,699.52

MAP COVER BLOCK SUBLOT

SBL

1124200003024000

000246	CERTIFICATE NO.	140200.112.420-4-37.000	<u>In the CITY OF BUFFALO</u>	
	205 BENZINGER		2018	\$836.08
	192.78 N Lovejoy	PETERS WILLIAM M JR. 205 BENZINGER ST BUFFALO NY 14206-1118	2019	\$899.78
			2020	\$855.49
			2021	\$522.41
			2021	\$500.00
			2022	\$469.51
			2023	\$500.00
			2023	\$431.86
			2024	\$369.08
			2025	\$350.52
			2026	\$403.56
			<hr style="width: 100%;"/>	
			Total	\$6,138.29

MAP COVER BLOCK SUBLOT

SBL

1124200004037000

INREM BOOK 174

SERIAL NO.	DESCRIPTION OF PROPERTY	NAME OF LAST KNOWN OWNER	YEAR OF LIEN	AMOUNT OF LIEN
<hr/>				
000247	CERTIFICATE NO.	140200.112.490-2-5.000	<u>In the CITY OF BUFFALO</u>	
	35 BOGARDUS		2019	\$1,047.17
	374. E Bailey	WIESNER DAWN	2020	\$995.59
	131.66 E	35 BOGARDUS ST	2021	\$717.48
		BUFFALO NY 14206	2022	\$644.78
			2023	\$592.97
			2023	\$500.00
	Deed Measure		2024	\$506.66
	FR-32.00 DP-0.00 AC-0.00		2025	\$481.14
	Farmlot Section Town Range		2026	\$522.47
			Total	\$6,008.26
	MAP COVER BLOCK SUBLOT	<u>SBL</u>		
		1124900002005000		
<hr/>				
000248	CERTIFICATE NO.	140200.112.500-1-32.000	<u>In the CITY OF BUFFALO</u>	
	120 LUDINGTON		2019	\$1,130.27
	East Cor Greene	NADEEM WASEEM	2020	\$1,115.96
		202 LOCKWOOD	2021	\$663.30
		BUFFALO NY 14220	2022	\$596.10
			2023	\$548.24
			2023	\$500.00
	Deed Measure		2024	\$468.45
	FR-30.00 DP-94.60 AC-0.00		2025	\$444.86
	Farmlot Section Town Range		2026	\$605.35
			Total	\$6,072.53
	MAP COVER BLOCK SUBLOT	<u>SBL</u>		
		1125000001032000		
<hr/>				
000249	CERTIFICATE NO.	140200.112.580-2-27.000	<u>In the CITY OF BUFFALO</u>	
	16 BENZINGER		2019	\$892.22
	11o. N William	DICKEY ROBERT E & JOAN	2020	\$848.30
		16 BENZINGER	2021	\$576.59
		BUFFALO NY 14206-1402	2022	\$518.21
			2023	\$500.00
			2023	\$476.61
	Deed Measure		2024	\$407.30
	FR-40.00 DP-134.00 AC-0.00		2025	\$386.82
	Farmlot Section Town Range		2026	\$526.08
			Total	\$5,132.13
	MAP COVER BLOCK SUBLOT	<u>SBL</u>		
		1125800002027000		

INREM BOOK 174

SERIAL NO.	DESCRIPTION OF PROPERTY	NAME OF LAST KNOWN OWNER	YEAR OF LIEN	AMOUNT OF LIEN
-----			<u>In the CITY OF BUFFALO</u>	
000250	CERTIFICATE NO.	140200.112.580-5-38.000		
	17 DAVEY		2020	\$783.79
	15o. N William	RICHARDSON MARLON 4 DURHAM ST BUFFALO NY 14204	2021	\$630.79
			2022	\$566.88
			2023	\$521.37
			2023	\$500.00
			2024	\$445.52
Deed	Measure		2025	\$423.08
	FR-30.00 DP-134.00 AC-0.00		2026	\$486.43
Farmlot	Section	Town	Range	
			Total	\$4,357.86
MAP COVER BLOCK SUBLOT		<u>SBL</u>		
		1125800005038000		
-----			<u>In the CITY OF BUFFALO</u>	
000251	CERTIFICATE NO.	140200.112.610-4-10.000		
	164 LEWIS		2018	\$226.94
	South Cor Holt	BAUER DOROTHY 164 LEWIS BUFFALO NY 14206-2213	2019	\$599.32
			2020	\$569.84
			2021	\$869.19
			2022	\$781.07
			2023	\$718.30
Deed	Measure		2023	\$500.00
	FR-34.00 DP-120.00 AC-0.00		2024	\$613.68
Farmlot	Section	Town	Range	
			2025	\$582.74
			2026	\$709.11
MAP COVER BLOCK SUBLOT			Total	\$6,170.19
		<u>SBL</u>		
		1126100004010000		
-----			<u>In the CITY OF BUFFALO</u>	
000252	CERTIFICATE NO.	140200.112.620-1-25.000		
	25 NEWELL		2013	\$212.53
	22o. N Howard	THOMPSON JOHNNY 18 THORNTON AVE BUFFALO NY 14215	2014	\$198.91
			2015	\$189.36
			2016	\$193.71
			2017	\$196.22
			2018	\$201.35
Deed	Measure		2019	\$191.17
	FR-66.73 DP-178.00 AC-0.00		2020	\$181.83
Farmlot	Section	Town	Range	
			2021	\$381.51
			2022	\$342.96
MAP COVER BLOCK SUBLOT			2023	\$500.00
		<u>SBL</u>	2023	\$315.49
		1126200001025000	2024	\$269.72
			2025	\$256.18
			2026	\$720.64
			Total	\$4,351.58

INREM BOOK 174

SERIAL NO.	DESCRIPTION OF PROPERTY	NAME OF LAST KNOWN OWNER	YEAR OF LIEN	AMOUNT OF LIEN
<hr/>				
000253	CERTIFICATE NO.	140200.112.690-1-21.000	<u>In the CITY OF BUFFALO</u>	
	125 METCALFE	POLOWY JOSEPH & W 125 METCALFE BUFFALO NY 14206-2134	2000	\$1,162.84
	132. N Klaus		2001	\$798.61
			2002	\$609.45
			2003	\$404.26
			2004	\$758.64
			2005	\$716.56
Deed	Measure		2006	\$771.67
	FR-30.00 DP-105.00 AC-0.00		2007	\$395.93
Farmlot	Section Town Range		2008	\$386.32
			2009	\$373.24
MAP COVER BLOCK SUBLOT			2010	\$150.14
		<u>SBL</u>	2011	\$94.23
		1126900001021000	2012	\$91.59
			2013	\$52.66
			2014	\$49.39
			2015	\$47.10
			2016	\$48.17
			2017	\$48.78
			2018	\$49.99
			2019	\$47.57
			2020	\$500.00
			2020	\$45.29
			2021	\$56.40
			2022	\$50.88
			2023	\$500.00
			2023	\$46.97
			2024	\$40.41
			2025	\$38.49
			2026	\$25.58
			Total	\$8,361.16
<hr/>				
000254	CERTIFICATE NO.	140200.112.690-5-32.000	<u>In the CITY OF BUFFALO</u>	
	1034 CLINTON	SKROK MARY F 1034 CLINTON ST BUFFALO NY 14206-2811	2016	\$488.61
	126. W Jones		2017	\$495.07
			2018	\$508.02
			2019	\$482.17
			2020	\$458.47
			2021	\$414.04
Deed	Measure		2022	\$372.18
	FR-28.00 DP-150.00 AC-0.00		2023	\$500.00
Farmlot	Section Town Range		2023	\$342.34
			2024	\$292.65
MAP COVER BLOCK SUBLOT			2025	\$277.95
		<u>SBL</u>	2026	\$414.38
		1126900005032000	Total	\$5,045.88

INREM BOOK 174

SERIAL NO.	DESCRIPTION OF PROPERTY	NAME OF LAST KNOWN OWNER	YEAR OF LIEN	AMOUNT OF LIEN
------------	-------------------------	--------------------------	--------------	----------------

000255	CERTIFICATE NO.	140200.112.780-3-38.100	<u>In the CITY OF BUFFALO</u>	
	141 BUSHNELL		2022	\$1,297.08
		141 BUSHNELL LLC	2023	\$1,192.70
		4626 MOUNT VERNON BLVD	2023	\$500.00
		HAMBURG NY 14075	2024	\$1,018.77
			2025	\$967.34
			2026	\$1,220.05
	Deed	Measure	Total	\$6,195.94
		FR-52.00 DP-347.00 AC-0.00		
	Farmlot	Section	Town	Range

MAP COVER BLOCK SUBLOT

SBL

1127800003038100

000256	CERTIFICATE NO.	140200.112.780-4-1.000	<u>In the CITY OF BUFFALO</u>	
	30 MANITOBA		2022	\$1,267.86
	W Co.r Ext Of Gilber	RAKAN TALHA LLC	2023	\$1,165.85
	T	STE 113	2023	\$500.00
		70 NIAGARA ST	2024	\$995.86
		BUFFALO NY 14202	2025	\$945.57
			2026	\$903.33
	Deed	Measure	Total	\$5,778.47
		FR-129.33 DP-140.00 AC-0.00		
	Farmlot	Section	Town	Range

MAP COVER BLOCK SUBLOT

SBL

1127800004001000

000257	CERTIFICATE NO.	140200.112.810-2-2.000	<u>In the CITY OF BUFFALO</u>	
	382 WEISS		2019	\$680.57
	97.85 S Dingens	NAILOR DORIAN	2020	\$647.11
	120.19 S	C/O MUSHTAQ KAID	2021	\$598.26
		14 W ELMVIEW AVE	2022	\$537.67
		LACKAWANNA NY 14218	2023	\$500.00
			2023	\$494.52
	Deed	Measure	2024	\$422.59
		FR-48.00 DP-75.12 AC-0.00	2025	\$401.32
	Farmlot	Section	Town	Range
			2026	\$338.71
			Total	\$4,620.75

MAP COVER BLOCK SUBLOT

SBL

1128100002002000

INREM BOOK 174

SERIAL NO.	DESCRIPTION OF PROPERTY	NAME OF LAST KNOWN OWNER	YEAR OF LIEN	AMOUNT OF LIEN	
000258	CERTIFICATE NO.	140200.112.830-3-1.000	<u>In the CITY OF BUFFALO</u>		
	337 DINGENS	RLC ELECTRIC INC	2010	\$201.91	
	East Cor Willett	147 KILBOURNE RD	2011	\$188.61	
		CHEEKTOWAGA NY 14225	2012	\$183.27	
			2014	\$161.53	
			2015	\$153.80	
			2016	\$157.30	
Deed	Measure		2017	\$159.35	
	FR-95.00 DP-113.00 AC-0.00		2018	\$163.49	
Farmlot	Section	Town	Range	2019	\$155.26
				2020	\$147.70
MAP COVER BLOCK SUBLOT			2021	\$370.68	
		<u>SBL</u>	2022	\$333.22	
		1128300003001000	2023	\$500.00	
			2023	\$306.53	
			2024	\$262.07	
			2025	\$248.92	
			2026	\$154.22	
			Total	\$3,847.86	

000260	CERTIFICATE NO.	140200.122.250-2-7.000	<u>In the CITY OF BUFFALO</u>	
	290 LARKIN	INTER-EXCHANGE STREET	2023	\$4,477.80
	North Cor Carroll	ENTERPRISES	2023	\$500.00
	316.20	290 LARKIN ST	2024	\$3,823.92
		BUFFALO NY 14210	2025	\$3,630.56
			2026	\$3,913.10
			Total	\$16,345.38
Deed	Measure			
	FR-154.00 DP-316.20 AC-0.00			
Farmlot	Section	Town	Range	
MAP COVER BLOCK SUBLOT				
		<u>SBL</u>		
		1222500002007000		

INREM BOOK 174

SERIAL NO.	DESCRIPTION OF PROPERTY	NAME OF LAST KNOWN OWNER	YEAR OF LIEN	AMOUNT OF LIEN	
<hr/>					
000261	CERTIFICATE NO.	140200.122.320-4-24.100	<u>In the CITY OF BUFFALO</u>		
	230 HAMBURG		2014	\$420.19	
	15o. S South Park	BARON EDWARD J	2016	\$409.13	
		BARON FAYE L	2018	\$425.39	
		230 HAMBURG ST	2019	\$403.75	
		BUFFALO NY 14204-2642	2020	\$383.94	
			2021	\$545.69	
Deed	Measure		2022	\$490.46	
	FR-30.00 DP-139.00 AC-0.00		2023	\$530.33	
Farmplot	Section	Town	Range	2023	\$500.00
				2024	\$453.17
MAP COVER BLOCK SUBLOT			2025	\$23.97	
		<u>SBL</u>	2026	\$41.44	
		1223200004024100	Total	\$4,627.46	
<hr/>					
000262	CERTIFICATE NO.	140200.122.330-4-16.000	<u>In the CITY OF BUFFALO</u>		
	596 SOUTH PARK		2017	\$311.87	
	18o. E Hamburg	FRANCZYK ROBERT	2018	\$320.04	
		598 SOUTH PARK	2019	\$303.79	
		BUFFALO NY 14210	2020	\$343.52	
			2021	\$435.69	
			2022	\$391.64	
Deed	Measure		2023	\$500.00	
	FR-50.00 DP-151.00 AC-0.00		2023	\$360.24	
Farmplot	Section	Town	Range	2024	\$307.95
				2025	\$292.46
MAP COVER BLOCK SUBLOT			2026	\$551.29	
		<u>SBL</u>	Total	\$4,118.49	
		1223300004016000			
<hr/>					
000263	CERTIFICATE NO.	140200.122.350-2-42.000	<u>In the CITY OF BUFFALO</u>		
	178 SELKIRK		2014	\$41.91	
	1o2. S Exchange	COOPER-SMITH RENITA	2015	\$376.50	
		983 EXCHANGE	2016	\$385.18	
		BUFFALO NY 14210	2017	\$390.28	
			2018	\$400.52	
			2019	\$380.14	
Deed	Measure		2020	\$361.46	
	FR-30.00 DP-46.00 AC-0.00		2021	\$294.80	
Farmplot	Section	Town	Range	2022	\$265.06
				2023	\$500.00
MAP COVER BLOCK SUBLOT			2023	\$243.89	
		<u>SBL</u>	2024	\$208.58	
		1223500002042000	2025	\$198.13	
			2026	\$349.52	
			Total	\$4,395.97	

INREM BOOK 174

SERIAL NO.	DESCRIPTION OF PROPERTY	NAME OF LAST KNOWN OWNER	YEAR OF LIEN	AMOUNT OF LIEN
-----			<u>In the CITY OF BUFFALO</u>	
000264	CERTIFICATE NO.	140200.122.360-1-10.000		
179 SELKIRK		HIGHLAND PROPERTIES OF BUFFAL	2016	\$442.64
105. S Exchange		INC	2017	\$448.49
		1580 GENESEE ST	2018	\$460.26
		BUFFALO NY 14211	2019	\$436.82
			2020	\$415.36
			2021	\$370.68
Deed	Measure		2022	\$333.22
	FR-30.00 DP-110.00 AC-0.00		2023	\$500.00
Farmland	Section	Town	Range	
			2023	\$306.53
			2024	\$262.07
MAP COVER BLOCK SUBLOT			2025	\$248.92
		<u>SBL</u>	2026	\$363.92
		1223600001010000	Total	\$4,588.91
-----			<u>In the CITY OF BUFFALO</u>	
000265	CERTIFICATE NO.	140200.122.360-1-13.000		
169 SELKIRK		SMITH-COOPER RENITA	2015	\$95.85
197. S Exchange		169 SELKIRK ST	2016	\$423.49
		BUFFALO NY 14210	2017	\$429.08
			2018	\$440.33
			2019	\$417.90
			2020	\$397.39
Deed	Measure		2021	\$381.51
	FR-32.00 DP-110.00 AC-0.00		2022	\$342.96
Farmland	Section	Town	Range	
			2023	\$500.00
			2023	\$315.49
MAP COVER BLOCK SUBLOT			2024	\$135.95
		<u>SBL</u>	2025	\$256.18
		1223600001013000	2026	\$360.32
			Total	\$4,496.45
-----			<u>In the CITY OF BUFFALO</u>	
000266	CERTIFICATE NO.	140200.122.360-1-14.000		
167 SELKIRK		HIGHLAND PROPERTIES OF BUFFAL	2018	\$885.21
229. S Exchange		INC	2019	\$474.61
		1580 GENESEE ST	2020	\$451.29
		BUFFALO NY 14211	2021	\$349.00
			2022	\$313.76
			2023	\$500.00
Deed	Measure		2023	\$288.64
	FR-30.00 DP-110.00 AC-0.00		2024	\$246.79
Farmland	Section	Town	Range	
			2025	\$234.42
			2026	\$378.34
MAP COVER BLOCK SUBLOT			Total	\$4,122.06
		<u>SBL</u>		
		1223600001014000		

INREM BOOK 174

SERIAL NO.	DESCRIPTION OF PROPERTY	NAME OF LAST KNOWN OWNER	YEAR OF LIEN	AMOUNT OF LIEN	
-----			<u>In the CITY OF BUFFALO</u>		
000267	CERTIFICATE NO.	140200.122.440-2-8.000			
	136 ORLANDO		2014	\$533.28	
	151. S Perry	AVENT ALVIN R JR 1510 E DELAVAN BUFFALO NY 14215	2015	\$507.50	
			2016	\$519.26	
			2017	\$526.12	
			2018	\$539.93	
			2019	\$57.00	
Deed	Measure		2020	\$54.30	
	FR-30.00 DP-125.00 AC-0.00		2021	\$40.13	
Farmplot	Section	Town	Range	2022	\$36.28
				2023	\$500.00
MAP COVER BLOCK SUBLOT			2023	\$33.53	
		<u>SBL</u>	2024	\$28.95	
		1224400002008000	2025	\$27.59	
			2026	\$67.75	
			Total	\$3,471.62	
-----			<u>In the CITY OF BUFFALO</u>		
000268	CERTIFICATE NO.	140200.122.480-5-15.000			
	84 SOUTH		2017	\$310.73	
	5o. E Vincennes	ABEDIN MD 3B 1548 MADISON AVE NEW YORK NY 10029	2018	\$318.84	
			2019	\$577.59	
			2020	\$383.04	
			2021	\$468.20	
			2022	\$420.83	
Deed	Measure		2023	\$500.00	
	FR-25.00 DP-116.00 AC-0.00		2023	\$387.11	
Farmplot	Section	Town	Range	2024	\$330.86
				2025	\$314.24
MAP COVER BLOCK SUBLOT			2026	\$389.14	
		<u>SBL</u>	Total	\$4,400.58	
		1224800005015000			
-----			<u>In the CITY OF BUFFALO</u>		
000269	CERTIFICATE NO.	140200.122.510-3-2.100			
	117 PRENATT		2022	\$1,608.62	
	West Cor Owahn	PRENATT CORPORATION 121 PRENATT BUFFALO NY 14210	2023	\$1,479.16	
			2023	\$500.00	
			2024	\$1,263.36	
			2025	\$1,199.56	
			2026	\$576.52	
Deed	Measure		Total	\$6,627.22	
	FR-84.63 DP-156.05 AC-0.00				
Farmplot	Section	Town	Range		
MAP COVER BLOCK SUBLOT					
		<u>SBL</u>			
		1225100003002100			

INREM BOOK 174

SERIAL NO.	DESCRIPTION OF PROPERTY	NAME OF LAST KNOWN OWNER	YEAR OF LIEN	AMOUNT OF LIEN
<hr/>				
000270	CERTIFICATE NO.	140200.122.510-3-4.000	<u>In the CITY OF BUFFALO</u>	
	119 PRENATT	TOMLINS DR. RALPH S 121 PRENATT BUFFALO NY 14210	2016	\$406.27
	East Cor Owahn		2017	\$411.62
			2018	\$422.41
			2019	\$400.92
			2020	\$381.25
			2021	\$392.35
	Deed Measure		2022	\$352.70
	FR-26.03 DP-119.00 AC-0.00		2023	\$500.00
	Farmlot Section Town Range		2023	\$324.43
			2024	\$277.37
	MAP COVER BLOCK SUBLOT		2025	\$263.45
		<u>SBL</u>	2026	\$216.20
		1225100003004000	Total	\$4,348.97
<hr/>				
000271	CERTIFICATE NO.	140200.122.550-2-3.000	<u>In the CITY OF BUFFALO</u>	
	36 KENTUCKY	BAUER DEBORAH A 36 KENTUCKY ST BUFFALO NY 14204	2018	\$244.17
	116.50 S South		2019	\$461.39
			2020	\$438.71
			2021	\$457.39
			2022	\$411.11
			2023	\$500.00
	Deed Measure		2023	\$378.15
	FR-25.00 DP-102.00 AC-0.00		2024	\$323.23
	Farmlot Section Town Range		2025	\$306.98
			2026	\$446.79
	MAP COVER BLOCK SUBLOT		Total	\$3,967.92
		<u>SBL</u>		
		1225500002003000		
<hr/>				
000272	CERTIFICATE NO.	140200.123.090-4-2.000	<u>In the CITY OF BUFFALO</u>	
	51 HAYES	HAYES PLACE MANAGEMENT GRP 1 5150 LAKESHORE RD HAMBURG NY 14075	2022	\$3,361.11
	355.85 N Seneca		2023	\$3,090.38
	Irr N & E 199 S		2023	\$500.00
			2024	\$2,639.19
			2025	\$2,505.77
			2026	\$3,343.79
	Deed Measure		Total	\$15,440.24
	FR-132.60 DP-0.00 AC-0.00			
	Farmlot Section Town Range			
	MAP COVER BLOCK SUBLOT			
		<u>SBL</u>		
		1230900004002000		

INREM BOOK 174

SERIAL NO.	DESCRIPTION OF PROPERTY	NAME OF LAST KNOWN OWNER	YEAR OF LIEN	AMOUNT OF LIEN
000273	CERTIFICATE NO.	140200.123.090-4-16.200	<u>In the CITY OF BUFFALO</u>	
	55 HAYES	HAYES PLACE MANAGEMENT GRP I 5150 LAKESHORE RD HAMBURG NY 14075	2020	\$361.46
			2021	\$1,356.88
			2022	\$1,219.20
			2023	\$1,121.10
			2023	\$500.00
			2024	\$957.64
Deed	Measure		2025	\$909.30
	FR-61.92 DP-0.00 AC-0.00		2026	\$1,167.09
Farmplot	Section	Town	Range	
			Total	\$7,592.67

MAP COVER BLOCK SUBLOT

SBL

1230900004016200

000274	CERTIFICATE NO.	140200.123.100-2-30.000	<u>In the CITY OF BUFFALO</u>	
	78 ROBERTS	ROBERTS ROAD DEVELOPMENT LLC 78 ROBERTS BUFFALO NY 14206	2022	\$2,436.18
			2023	\$2,240.02
			2023	\$500.00
			2024	\$1,913.07
			2025	\$1,272.12
			2026	\$2,165.54
Deed	Measure		Total	\$10,526.93
	FR-219.00 DP-0.00 AC-0.00			
Farmplot	Section	Town	Range	

MAP COVER BLOCK SUBLOT

SBL

1231000002030000

000275	CERTIFICATE NO.	140200.123.170-1-30.000	<u>In the CITY OF BUFFALO</u>	
	1408 SOUTH PARK	ALMARAGHI ABDULLAH Y N A	2018	\$798.81
	187. Nw Payson	ALKHALED TOWER 4TH FLOOR	2019	\$758.03
	More Or Less	ABDELAZIZ ALSAQR ST	2020	\$720.75
		QIBLA KUWAIT CITY	2021	\$100.82
		KUWAIT 13003	2022	\$90.80
			2023	\$500.00
Deed	Measure		2023	\$83.65
	FR-30.00 DP-0.00 AC-0.00		2024	\$71.75
Farmplot	Section	Town	Range	
			2025	\$68.25
			2026	\$193.50
			Total	\$3,386.36

MAP COVER BLOCK SUBLOT

SBL

1231700001030000

INREM BOOK 174

SERIAL NO.	DESCRIPTION OF PROPERTY	NAME OF LAST KNOWN OWNER	YEAR OF LIEN	AMOUNT OF LIEN	
000276	CERTIFICATE NO.	140200.123.220-1-3.000	<u>In the CITY OF BUFFALO</u>		
	29 MANITOBA		2019	\$606.87	
	64.66 E Gilbert	PALMATIER PATRICIA 29 MANITOBA BUFFALO NY 14206-2928	2020	\$577.05	
			2021	\$544.08	
			2022	\$488.99	
			2023	\$500.00	
			2023	\$449.75	
Deed	Measure		2024	\$384.37	
	FR-32.33 DP-120.00 AC-0.00		2025	\$365.02	
Farmplot	Section	Town	Range	2026	\$522.47
			Total	\$4,438.60	

MAP COVER BLOCK SUBLOT

SBL

1232200001003000

000277	CERTIFICATE NO.	140200.123.260-1-46.000	<u>In the CITY OF BUFFALO</u>		
	122 WEAVER		2019	\$850.62	
	122.94 N Griswold	NGUYEN BAO DZUY DBA HOUSE 2 HOME PROPERTIES 179 EDISON ST LACKAWANNA NY 14218	2020	\$808.75	
			2021	\$392.35	
			2022	\$352.70	
			2023	\$500.00	
			2023	\$324.43	
Deed	Measure		2024	\$277.37	
	FR-30.00 DP-112.00 AC-0.00		2025	\$263.45	
Farmplot	Section	Town	Range	2026	\$385.54
			Total	\$4,155.21	

MAP COVER BLOCK SUBLOT

SBL

1232600001046000

000278	CERTIFICATE NO.	140200.123.270-6-29.000	<u>In the CITY OF BUFFALO</u>		
	103 WEAVER		2020	\$1,033.32	
	South Cor Griswold	SLOMBA JAMES W & NADIA 103 WEAVER BUFFALO NY 14206-3265	2021	\$966.74	
			2022	\$868.70	
			2023	\$798.85	
			2023	\$500.00	
			2024	\$682.47	
Deed	Measure		2025	\$648.05	
	FR-35.00 DP-113.00 AC-0.00		2026	\$551.29	
Farmplot	Section	Town	Range	Total	\$6,049.42

MAP COVER BLOCK SUBLOT

SBL

1232700006029000

INREM BOOK 174

SERIAL NO.	DESCRIPTION OF PROPERTY	NAME OF LAST KNOWN OWNER	YEAR OF LIEN	AMOUNT OF LIEN
<hr style="border-top: 1px dashed black;"/>				
000279	CERTIFICATE NO.	140200.123.320-2-12.100	<u>In the CITY OF BUFFALO</u>	
	1588 CLINTON		2021	\$1,519.45
		DUNKLE JOHN W JR.	2022	\$1,365.23
		DUNKLE DAWN WIFE	2023	\$1,255.38
		6230 CLINTON ST	2023	\$500.00
		ELMA NY 14059	2024	\$1,072.28
			2025	\$1,018.14
Deed	Measure		2026	\$861.17
	FR-58.15 DP-174.00 AC-0.00			
Farmlot	Section	Town	Range	Total
				\$7,591.65
	MAP COVER BLOCK SUBLOT	<u>SBL</u>		
		1233200002012100		
<hr style="border-top: 1px dashed black;"/>				
000280	CERTIFICATE NO.	140200.123.320-3-1.400	<u>In the CITY OF BUFFALO</u>	
	1600 CLINTON		2021	\$1,537.68
		DUNKLE JOHN W JR.	2022	\$1,384.69
	58.15 E Olsen	DUNKLE DAWN WIFE	2023	\$1,273.28
	Irr N/w	6230 CLINTON ST	2023	\$500.00
	494 S/w 99 Rear	ELMA NY 14059	2024	\$1,087.56
			2025	\$1,032.65
Deed	Measure		2026	\$523.54
	FR-147.05 DP-0.00 AC-0.00			
Farmlot	Section	Town	Range	Total
				\$7,339.40
	MAP COVER BLOCK SUBLOT	<u>SBL</u>		
		1233200003001400		
<hr style="border-top: 1px dashed black;"/>				
000281	CERTIFICATE NO.	140200.123.340-1-1.000	<u>In the CITY OF BUFFALO</u>	
	320 WEIMAR		2020	\$826.74
		HONESTY PROPERTY MANAGEMEN	2021	\$771.66
	48o. S Griswold	& MULTI SERVICES INC	2022	\$693.46
		179 WOHLERS	2023	\$637.74
		BUFFALO NY 14208	2023	\$500.00
			2024	\$544.89
Deed	Measure		2025	\$517.42
	FR-30.00 DP-100.00 AC-0.00		2026	\$363.92
Farmlot	Section	Town	Range	Total
				\$4,855.83
	MAP COVER BLOCK SUBLOT	<u>SBL</u>		
		1233400001001000		

INREM BOOK 174

SERIAL NO.	DESCRIPTION OF PROPERTY	NAME OF LAST KNOWN OWNER	YEAR OF LIEN	AMOUNT OF LIEN
-----			<u>In the CITY OF BUFFALO</u>	
000282	CERTIFICATE NO.	140200.123.370-2-9.000		
	206 BABCOCK		2018	\$666.36
	19o. S Seneca	RAMOS ROBERTO 1767 SENECA ST BUFFALO NY 14210	2019	\$632.37
			2020	\$601.28
			2021	\$457.39
			2022	\$411.11
			2023	\$500.00
Deed	Measure		2023	\$378.15
	FR-30.00 DP-135.00 AC-0.00		2024	\$323.23
Farmlot	Section Town Range		2025	\$306.98
			2026	\$508.05
MAP COVER BLOCK SUBLOT			Total	\$4,784.92
		<u>SBL</u>		
		1233700002009000		
-----			<u>In the CITY OF BUFFALO</u>	
000283	CERTIFICATE NO.	140200.123.370-3-23.000		
	205 BABCOCK		2018	\$675.34
	19o. S Seneca	RAMOS ROBERTO 1767 SENECA ST BUFFALO NY 14210	2019	\$640.90
			2020	\$609.38
			2021	\$587.42
			2022	\$527.95
			2023	\$500.00
Deed	Measure		2023	\$485.56
	FR-30.00 DP-125.00 AC-0.00		2024	\$414.95
Farmlot	Section Town Range		2025	\$394.05
			2026	\$389.14
MAP COVER BLOCK SUBLOT			Total	\$5,224.69
		<u>SBL</u>		
		1233700003023000		
-----			<u>In the CITY OF BUFFALO</u>	
000284	CERTIFICATE NO.	140200.123.370-5-2.000		
	1261 SENECA		2018	\$778.88
	3o. E Oakdale	RAMOS ROBERTO 1767 SENECA ST BUFFALO NY 14210	2019	\$739.16
			2020	\$702.78
			2021	\$381.51
			2022	\$31.42
			2023	\$500.00
Deed	Measure		2023	\$29.05
	FR-30.00 DP-92.00 AC-0.00		2024	\$25.13
Farmlot	Section Town Range		2025	\$23.97
			2026	\$49.72
MAP COVER BLOCK SUBLOT			Total	\$3,261.62
		<u>SBL</u>		
		1233700005002000		

INREM BOOK 174

SERIAL NO.	DESCRIPTION OF PROPERTY	NAME OF LAST KNOWN OWNER	YEAR OF LIEN	AMOUNT OF LIEN

000285	CERTIFICATE NO.	140200.123.370-6-11.210	<u>In the CITY OF BUFFALO</u>	
	90 MILTON		2019	\$629.56
		CROSBY ASHLEY	2020	\$598.58
		C/O MUSHTAQ M. KAID	2021	\$403.19
		14 W ELMVIEW AVE	2022	\$362.44
		LACKAWANNA NY 14218	2023	\$500.00
			2023	\$333.39
Deed	Measure		2024	\$285.00
	FR-45.00 DP-125.00 AC-0.00		2025	\$270.70
Farmlot	Section	Town	Range	2026
				\$486.43
			Total	\$3,869.29
MAP COVER BLOCK SUBLOT		<u>SBL</u>		
		1233700006011210		

000286	CERTIFICATE NO.	140200.123.490-4-25.000	<u>In the CITY OF BUFFALO</u>	
	45 GORSKI		2019	\$666.88
		NOWICKI RUTH M	2020	\$634.09
	18o. S Casimir	45 GORSKI	2021	\$533.24
		BUFFALO NY 14206-3514	2022	\$479.25
			2023	\$500.00
			2023	\$440.80
Deed	Measure		2024	\$376.73
	FR-30.00 DP-100.00 AC-0.00		2025	\$357.79
Farmlot	Section	Town	Range	2026
				\$367.52
			Total	\$4,356.30
MAP COVER BLOCK SUBLOT		<u>SBL</u>		
		1234900004025000		

000287	CERTIFICATE NO.	140200.123.630-1-22.000	<u>In the CITY OF BUFFALO</u>	
	1735 SENECA		2021	\$901.70
		MIAH DOUGLAS	2022	\$810.29
	1o7.6o W Remington	1735 SENECA	2023	\$745.15
		BUFFALO NY 14210	2023	\$500.00
			2024	\$636.61
			2025	\$604.51
Deed	Measure		2026	\$54.05
	FR-35.00 DP-120.00 AC-0.00		Total	\$4,252.31
Farmlot	Section	Town	Range	
MAP COVER BLOCK SUBLOT		<u>SBL</u>		
		1236300001022000		

INREM BOOK 174

SERIAL NO.	DESCRIPTION OF PROPERTY	NAME OF LAST KNOWN OWNER	YEAR OF LIEN	AMOUNT OF LIEN
------------	-------------------------	--------------------------	--------------	----------------

000288	CERTIFICATE NO.	140200.123.630-1-23.000	<u>In the CITY OF BUFFALO</u>	
	1739 SENECA	MIAH DOUGLAS	2021	\$901.70
	72.6o W Remington	UNIT 2	2022	\$810.29
		1735 SENECA	2023	\$745.15
		BUFFALO NY 14210	2023	\$500.00
			2024	\$636.61
			2025	\$604.51
			2026	\$753.07
			<hr style="width: 100%;"/>	
			Total	\$4,951.33

MAP COVER BLOCK SUBLOT

SBL
1236300001023000

000289	CERTIFICATE NO.	140200.123.650-2-13.000	<u>In the CITY OF BUFFALO</u>	
	59 ARMIN	CHOHAN ABDUL AZIZ	2019	\$884.65
	57o. Ne Seneca	C/O LAKE EFFECT RENTALS INC.	2020	\$841.09
		UNIT B	2021	\$749.99
		90 BRYSON ST	2022	\$674.00
		BUFFALO NY 14212	2023	\$619.84
			2023	\$500.00
			2024	\$41.18
			2025	\$39.22
			2026	\$46.48
			<hr style="width: 100%;"/>	
			Total	\$4,396.45

MAP COVER BLOCK SUBLOT

SBL
1236500002013000

000290	CERTIFICATE NO.	140200.123.690-1-19.000	<u>In the CITY OF BUFFALO</u>	
	378 GERMANIA	ORTIZ TOPACIO	2019	\$558.36
	South Cor Amelia	15 TROWBRIDGE ST	2020	\$792.61
		BUFFALO NY 14220	2022	\$518.21
			2023	\$500.00
			2023	\$476.61
			2025	\$386.82
			2026	\$313.48
			<hr style="width: 100%;"/>	
			Total	\$3,546.09

MAP COVER BLOCK SUBLOT

SBL
1236900001019000

INREM BOOK 174

SERIAL NO.	DESCRIPTION OF PROPERTY	NAME OF LAST KNOWN OWNER	YEAR OF LIEN	AMOUNT OF LIEN
------------	-------------------------	--------------------------	--------------	----------------

000291	CERTIFICATE NO.	140200.123.720-4-1.000	<u>In the CITY OF BUFFALO</u>	
	17 ARMIN		2022	\$1,297.08
	12o. Ne Seneca	FUCHS JESSICA 153 COLLEGE ST BUFFALO NY 14201	2023	\$1,192.70
			2023	\$500.00
			2024	\$1,018.77
			2025	\$967.34
			2026	\$691.82
	Deed Measure		<hr/>	<hr/>
		FR-60.00 DP-114.00 AC-0.00	Total	\$5,667.71
	Farmlot Section Town Range			

MAP COVER BLOCK SUBLOT

SBL

1237200004001000

000292	CERTIFICATE NO.	140200.123.730-2-9.000	<u>In the CITY OF BUFFALO</u>	
	45 SEMINOLE		2019	\$1,001.80
	431.33 E Mineral Sp	WISNIEWSKI CAROLYN E WISNIEWSKI THOMAS J HUSBAND 103 TROTTER DR HENRIETTA NY 14467	2020	\$952.48
			2021	\$815.01
			2022	\$732.39
			2023	\$673.53
			2023	\$500.00
	Deed Measure		2024	\$575.45
		FR-35.00 DP-106.00 AC-0.00	2025	\$546.45
	Farmlot Section Town Range		2026	\$587.33
			<hr/>	<hr/>
			Total	\$6,384.44

MAP COVER BLOCK SUBLOT

SBL

1237300002009000

000293	CERTIFICATE NO.	140200.123.730-2-36.000	<u>In the CITY OF BUFFALO</u>	
	94 MINERAL SPRING		2021	\$901.70
	98.1o W Navaho	OSMAN MOHAMMED 94 MINERAL SPRING BUFFALO NY 14210	2022	\$810.29
			2023	\$745.15
			2023	\$500.00
			2024	\$636.61
			2025	\$604.51
	Deed Measure		2026	\$349.52
		FR-33.00 DP-100.00 AC-0.00	<hr/>	<hr/>
	Farmlot Section Town Range		Total	\$4,547.78

MAP COVER BLOCK SUBLOT

SBL

1237300002036000

INREM BOOK 174

SERIAL NO.	DESCRIPTION OF PROPERTY	NAME OF LAST KNOWN OWNER	YEAR OF LIEN	AMOUNT OF LIEN	
000294	CERTIFICATE NO.	140200.123.740-3-49.000	<u>In the CITY OF BUFFALO</u>		
	164 GEARY	HE XING	2019	\$899.78	
	945. Ne Seneca	606-100 ECHO POINT SCARBOROUGH ONTARIO M1W2V2 CANADA	2020	\$855.49	
			2021	\$717.48	
			2022	\$644.78	
			2023	\$592.97	
			2023	\$500.00	
Deed	Measure		2024	\$506.66	
	FR-35.00 DP-110.00 AC-0.00		2025	\$481.14	
Farmlot	Section	Town	Range	2026	\$425.18
			Total	\$5,623.48	

MAP COVER BLOCK SUBLOT

SBL

1237400003049000

000295	CERTIFICATE NO.	140200.123.780-1-38.000	<u>In the CITY OF BUFFALO</u>		
	685 HOPKINS	RIPPLE ROBERT J	2019	\$790.17	
	491. N Good	685 HOPKINS BUFFALO NY 14220-1140	2020	\$751.29	
			2021	\$544.08	
			2022	\$488.99	
			2023	\$500.00	
			2023	\$449.75	
Deed	Measure		2024	\$384.37	
	FR-30.00 DP-126.00 AC-0.00		2025	\$38.49	
Farmlot	Section	Town	Range	2026	\$40.35
			Total	\$3,987.49	

MAP COVER BLOCK SUBLOT

SBL

1237800001038000

000296	CERTIFICATE NO.	140200.123.780-6-5.100	<u>In the CITY OF BUFFALO</u>		
	107 ABBOTT	POUR CHOICES INC	2022	\$1,345.75	
	West Cor Dash	PMB 139 5999 SOUTH PARK AVE HAMBURG NY 14075	2023	\$1,237.47	
			2023	\$500.00	
			2024	\$1,057.00	
			2025	\$1,003.62	
			2026	\$756.68	
Deed	Measure		Total	\$5,900.52	
	FR-107.50 DP-115.00 AC-0.00				
Farmlot	Section	Town	Range		

MAP COVER BLOCK SUBLOT

SBL

1237800006005100

INREM BOOK 174

SERIAL NO.	DESCRIPTION OF PROPERTY	NAME OF LAST KNOWN OWNER	YEAR OF LIEN	AMOUNT OF LIEN
000297	CERTIFICATE NO.	140200.123.780-6-40.000	<u>In the CITY OF BUFFALO</u>	
	37 ALAMO		2020	\$143.82
	311. S Abbott Rd	PUENTE-DUANY NICHOLAS UNIT 2 467 FIFTH ST NIAGARA FALLS NY 14301	2021	\$836.68
			2022	\$751.85
			2023	\$691.44
			2023	\$500.00
			2024	\$590.74
Deed	Measure		2025	\$560.98
	FR-32.00 DP-125.00 AC-0.00		2026	\$619.75
Farmlot	Section	Town	Range	
			Total	\$4,695.26

MAP COVER BLOCK SUBLOT

SBL

1237800006040000

000298	CERTIFICATE NO.	140200.123.790-3-1.000	<u>In the CITY OF BUFFALO</u>	
	36 MARBETH		2020	\$603.99
	292.15 Sw Cumberland	EMANS REBECCA J 36 MARBETH BUFFALO NY 14220-1314	2021	\$1,205.18
	D		2022	\$1,082.89
	101.54 N		2023	\$995.79
			2023	\$500.00
			2024	\$850.62
Deed	Measure		2025	\$807.70
	FR-54.97 DP-72.98 AC-0.00		2026	\$662.99
Farmlot	Section	Town	Range	
			Total	\$6,709.16

MAP COVER BLOCK SUBLOT

SBL

1237900003001000

000299	CERTIFICATE NO.	140200.123.810-8-22.000	<u>In the CITY OF BUFFALO</u>	
	82 PRINCETON		2020	\$866.24
	23o. Sw Seneca	REIDY JOSEPH P 82 PRINCETON BUFFALO NY 14210-2322	2021	\$630.79
			2022	\$586.88
			2023	\$521.37
			2023	\$500.00
			2024	\$445.52
Deed	Measure		2025	\$423.08
	FR-33.00 DP-163.00 AC-0.00		2026	\$738.66
Farmlot	Section	Town	Range	
			Total	\$4,712.54

MAP COVER BLOCK SUBLOT

SBL

1238100008022000

INREM BOOK 174

SERIAL NO.	DESCRIPTION OF PROPERTY	NAME OF LAST KNOWN OWNER	YEAR OF LIEN	AMOUNT OF LIEN
000301	CERTIFICATE NO.	140200.123.820-3-73.000	<u>In the CITY OF BUFFALO</u>	
	46 ZITTEL	WALKER ELLIOTT C;KROSS	2020	\$866.24
	45o.26 Ne Seneca	JASON R;KROSS JENNIFER L	2021	\$815.01
		46 ZITTEL ST	2022	\$732.39
		BUFFALO NY 14210-2448	2023	\$673.53
			2023	\$500.00
			2024	\$575.45
Deed	Measure		2025	\$546.45
	FR-30.00 DP-110.00 AC-0.00		2026	\$673.80
Farmplot	Section	Town	Range	
			Total	\$5,382.87

MAP COVER BLOCK SUBLOT

SBL

1238200003073000

000302	CERTIFICATE NO.	140200.123.830-3-2.000	<u>In the CITY OF BUFFALO</u>	
	121 BUFFUM	FRANCIS VERONICA A	2021	\$1,172.65
	159.91 Ne Ind Orchr	121 BUFFUM	2022	\$1,053.67
	D	BUFFALO NY 14210-2433	2023	\$968.92
			2023	\$500.00
			2024	\$827.69
			2025	\$785.93
Deed	Measure		2026	\$785.50
	FR-30.00 DP-202.25 AC-0.00			
Farmplot	Section	Town	Range	
			Total	\$6,094.36

MAP COVER BLOCK SUBLOT

SBL

1238300003002000

000303	CERTIFICATE NO.	140200.123.830-3-16.000	<u>In the CITY OF BUFFALO</u>	
	130 INDIAN CHURCH	VOGELMANN STUART C TRUSTEE	2021	\$1,215.99
	311.2o Sw Fields	VOGELMANN CHRISTOPHER TRUS	2022	\$1,092.63
		C/O CHRISTOPHER S. VOGELMANN	2023	\$1,004.73
		437 G AVE	2023	\$500.00
		CORONADO CA 92118	2024	\$858.27
			2025	\$814.95
Deed	Measure		2026	\$1,019.71
	FR-40.00 DP-268.00 AC-0.00			
Farmplot	Section	Town	Range	
			Total	\$6,506.28

MAP COVER BLOCK SUBLOT

SBL

1238300003016000

INREM BOOK 174

SERIAL NO.	DESCRIPTION OF PROPERTY	NAME OF LAST KNOWN OWNER	YEAR OF LIEN	AMOUNT OF LIEN
000304	CERTIFICATE NO.	140200.133.220-3-3.000	<u>In the CITY OF BUFFALO</u>	
	17 REMOLENO	PUENTE-DUANY NICOLAS J UNIT 2 467 5TH ST NIAGARA FALLS NY 14301	2020	\$314.87
	124.87 W Dash		2021	\$869.19
			2022	\$781.07
			2023	\$718.30
			2023	\$500.00
			2024	\$613.68
			2025	\$582.74
Deed	Measure		2026	\$637.77
	FR-30.00 DP-125.00 AC-0.00			
Farmlot	Section	Town	Range	
			Total	\$5,017.62

MAP COVER BLOCK SUBLOT

SBL

1332200003003000

000305	CERTIFICATE NO.	140200.133.230-8-3.000	<u>In the CITY OF BUFFALO</u>	
	21 LAKEWOOD	PUENTE-DUANY NICOLAS APT. 2 467 5TH ST NIAGARA FALLS NY 14301	2020	\$327.23
	19o. E Southside		2021	\$858.35
			2022	\$771.33
			2023	\$709.34
			2023	\$500.00
			2024	\$606.03
			2025	\$575.48
Deed	Measure		2026	\$504.45
	FR-32.50 DP-114.00 AC-0.00			
Farmlot	Section	Town	Range	
			Total	\$4,852.21

MAP COVER BLOCK SUBLOT

SBL

1332300008003000

000306	CERTIFICATE NO.	140200.133.310-2-1.000	<u>In the CITY OF BUFFALO</u>	
	100 SOUTHSIDE	DUNKLE JOHN W JR HUSBAND DUNKLE DAWN M WIFE 6230 CLINTON ST ELMA NY 14059	2021	\$1,194.34
	243. S Josie		2022	\$1,073.15
			2023	\$986.84
			2023	\$500.00
			2024	\$842.99
			2025	\$800.43
			2026	\$767.49
Deed	Measure			
	FR-33.00 DP-153.00 AC-0.00			
Farmlot	Section	Town	Range	
			Total	\$6,165.24

MAP COVER BLOCK SUBLOT

SBL

1333100002001000

INREM BOOK 174

SERIAL NO.	DESCRIPTION OF PROPERTY	NAME OF LAST KNOWN OWNER	YEAR OF LIEN	AMOUNT OF LIEN	
-----			<u>In the CITY OF BUFFALO</u>		
000307	CERTIFICATE NO.	140200.133.310-2-8.000			
	80 SOUTHSIDE		2019	\$739.16	
	296.6o N South Park	ARNONE GINA-MARIE 80 SOUTHSIDE PKWY BUFFALO NY 14220	2020	\$702.78	
			2021	\$760.82	
			2022	\$683.72	
			2023	\$628.78	
			2023	\$500.00	
Deed	Measure		2024	\$537.24	
	FR-38.20 DP-82.00 AC-0.00		2025	\$510.17	
Farmlot	Section	Town	Range	2026	\$345.91
			Total	\$5,408.58	
MAP COVER BLOCK SUBLOT		<u>SBL</u>			
		1333100002008000			
-----			<u>In the CITY OF BUFFALO</u>		
000308	CERTIFICATE NO.	140200.133.310-5-1.000			
	15 COMO		2018	\$818.72	
	12o. Ne South Par	RAMOS ROBERT 1981 CLINTON BUFFALO NY 14206	2019	\$776.95	
	K		2020	\$738.71	
			2021	\$511.55	
			2022	\$459.79	
			2023	\$500.00	
Deed	Measure		2023	\$422.92	
	FR-35.00 DP-125.00 AC-0.00		2024	\$361.44	
Farmlot	Section	Town	Range	2025	\$343.26
			2026	\$104.50	
			Total	\$5,037.84	
MAP COVER BLOCK SUBLOT		<u>SBL</u>			
		1333100005001000			
-----			<u>In the CITY OF BUFFALO</u>		
000309	CERTIFICATE NO.	140200.133.310-5-43.000			
	1838 SOUTH PARK		2022	\$2,056.49	
	North Cor Olcott	STAROBA EDWIN J 1838 SOUTH PARK BUFFALO NY 14220	2023	\$1,890.90	
			2023	\$500.00	
			2024	\$1,614.97	
			2025	\$1,533.37	
			2026	\$1,650.27	
Deed	Measure		Total	\$9,246.00	
	FR-42.00 DP-90.00 AC-0.00				
Farmlot	Section	Town	Range		
MAP COVER BLOCK SUBLOT		<u>SBL</u>			
		1333100005043000			

INREM BOOK 174

SERIAL NO.	DESCRIPTION OF PROPERTY	NAME OF LAST KNOWN OWNER	YEAR OF LIEN	AMOUNT OF LIEN	
000310	CERTIFICATE NO.	140200.133.310-7-9.000	<u>In the CITY OF BUFFALO</u>		
	137 FOLGER		2019	\$990.49	
	267. Ne Alleghany	BOWSER JOSEPH A 137 FOLGER BUFFALO NY 14220	2020	\$941.70	
			2021	\$858.35	
			2022	\$771.33	
			2023	\$709.34	
			2023	\$500.00	
Deed	Measure		2024	\$606.03	
	FR-33.00 DP-168.00 AC-0.00		2025	\$575.48	
Farmlot	Section	Town	Range	2026	\$662.99
			Total	\$6,615.71	
MAP COVER BLOCK SUBLOT		<u>SBL</u>			
		1333100007009000			

000313	CERTIFICATE NO.	140200.133.400-5-41.000	<u>In the CITY OF BUFFALO</u>	
	80 LORRAINE		2021	\$823.82
	57o. W Abbott Rd	WALSH MELANIE LYNN 80 LORRAINE BUFFALO NY 14220	2022	\$1,092.63
			2023	\$1,004.73
			2023	\$500.00
			2024	\$858.27
			2025	\$814.95
Deed	Measure		2026	\$958.46
	FR-40.00 DP-110.00 AC-0.00		Total	\$6,052.86
Farmlot	Section	Town	Range	
MAP COVER BLOCK SUBLOT		<u>SBL</u>		
		1334000005041000		

INREM BOOK 174

SERIAL NO.	DESCRIPTION OF PROPERTY	NAME OF LAST KNOWN OWNER	YEAR OF LIEN	AMOUNT OF LIEN
------------	-------------------------	--------------------------	--------------	----------------

000314	CERTIFICATE NO.	140200.133.430-5-1.110	<u>In the CITY OF BUFFALO</u>	
	2412 SENECA		2021	\$1,281.03
		CROSSROADS WEST SENECA LLC	2022	\$1,151.05
		18151 NORMANDY TER	2023	\$1,058.44
		NORMANDY PARK WA 98166	2023	\$500.00
			2024	\$904.12
			2025	\$858.49
Deed	Measure		2026	\$1,578.21
	FR-37.66 DP-0.00 AC-0.00			
Farmplot	Section	Town	Range	
			Total	\$7,331.34

MAP COVER BLOCK SUBLOT

SBL
1334300005001110

000315	CERTIFICATE NO.	140200.133.460-1-15.000	<u>In the CITY OF BUFFALO</u>	
	61 CRYSTAL		2019	\$878.38
	597.o6 E Hopkins	GUNNING PATRICIA	2020	\$1,026.13
		C/O BLDG A	2021	\$717.48
		(F/K/A PATRICIA ZWELLING)	2022	\$644.78
		APT 217	2023	\$592.97
		55 MELROY AVE	2023	\$500.00
		BUFFALO NY 14218	2024	\$506.66
Deed	Measure		2025	\$481.14
	FR-35.00 DP-155.00 AC-0.00		2026	\$731.46
Farmplot	Section	Town	Range	
			Total	\$6,079.00

MAP COVER BLOCK SUBLOT

SBL
1334600001015000

000316	CERTIFICATE NO.	140200.133.490-3-3.000	<u>In the CITY OF BUFFALO</u>	
	43 RED JACKET PKWY		2021	\$1,031.75
	72. Ne Oakhurst	KARYCZAK PETER	2022	\$927.12
		43 RED JACKET PKWY	2023	\$852.56
		BUFFALO NY 14220-2010	2023	\$500.00
			2024	\$728.32
			2025	\$691.58
Deed	Measure		2026	\$897.21
	FR-31.00 DP-124.00 AC-0.00			
Farmplot	Section	Town	Range	
			Total	\$5,628.54

MAP COVER BLOCK SUBLOT

SBL
1334900003003000

INREM BOOK 174

SERIAL NO.	DESCRIPTION OF PROPERTY	NAME OF LAST KNOWN OWNER	YEAR OF LIEN	AMOUNT OF LIEN	
-----			<u>In the CITY OF BUFFALO</u>		
000317	CERTIFICATE NO.	140200.133.540-2-28.000			
	128 WOODSIDE WEST		2019	\$556.35	
	957. W South Park	CHANDLER LANCE J & KIM C/O ATTN: JOHN & JUDITH CHANDL 128 WOODSIDE WEST BUFFALO NY 14220	2020	\$1,017.15	
			2021	\$869.19	
			2022	\$781.07	
			2023	\$718.30	
			2023	\$500.00	
Deed	Measure		2024	\$613.68	
	FR-40.00 DP-118.00 AC-0.00		2025	\$582.74	
Farmplot	Section	Town	Range	2026	\$702.63
			Total	\$6,341.11	
MAP COVER BLOCK SUBLOT		<u>SBL</u>			
		1335400002028000			
-----			<u>In the CITY OF BUFFALO</u>		
000318	CERTIFICATE NO.	140200.133.540-4-11.000			
	42 LADNER		2021	\$858.87	
	397.48 E Hopkins	MACKEY RICHARD J 42 LADNER BUFFALO NY 14220-2104	2022	\$781.07	
	116.47 W		2023	\$718.30	
			2023	\$500.00	
			2024	\$613.68	
			2025	\$582.74	
Deed	Measure		2026	\$583.73	
	FR-40.50 DP-0.00 AC-0.00		Total	\$4,638.39	
Farmplot	Section	Town	Range		
MAP COVER BLOCK SUBLOT		<u>SBL</u>			
		1335400004011000			
-----			<u>In the CITY OF BUFFALO</u>		
000319	CERTIFICATE NO.	140200.133.550-4-28.000			
	74 MARIEMONT		2019	\$774.30	
	7oo. E South Park	KALINOWSKI FRANK G 74 MARIEMONT AVE BUFFALO NY 14220-2204	2020	\$506.84	
			2021	\$863.77	
			2022	\$1,034.19	
			2023	\$951.03	
			2023	\$500.00	
Deed	Measure		2024	\$812.41	
	FR-38.00 DP-115.00 AC-0.00		2025	\$771.41	
Farmplot	Section	Town	Range	2026	\$900.81
			Total	\$7,114.76	
MAP COVER BLOCK SUBLOT		<u>SBL</u>			
		1335500004028000			

INREM BOOK 174

SERIAL NO.	DESCRIPTION OF PROPERTY	NAME OF LAST KNOWN OWNER	YEAR OF LIEN	AMOUNT OF LIEN
------------	-------------------------	--------------------------	--------------	----------------

000320	CERTIFICATE NO.	140200.133.550-7-11.200	<u>In the CITY OF BUFFALO</u>	
	2065 SOUTH PARK		2021	\$878.35
	S Cor W.woodside	ETHAN & YAMIN BUFFALO PROPER LLC	2022	\$771.33
		50 BEACON PL	2023	\$709.34
		STATEN ISLAND NY 10306	2023	\$500.00
			2024	\$606.03
			2025	\$575.48
			2026	\$553.09
			Total	\$4,593.62

MAP COVER BLOCK SUBLOT

SBL

1335500007011200

000321	CERTIFICATE NO.	140200.133.550-7-19.000	<u>In the CITY OF BUFFALO</u>	
	196 LADNER		2021	\$164.51
	279. W South Park	MULQUEEN LISA	2022	\$1,112.09
		196 LADNER AVE	2023	\$1,022.65
		BUFFALO NY 14220	2023	\$500.00
			2024	\$873.55
			2025	\$829.46
			2026	\$583.73
			Total	\$5,085.99

MAP COVER BLOCK SUBLOT

SBL

1335500007019000

000322	CERTIFICATE NO.	140200.133.560-4-58.000	<u>In the CITY OF BUFFALO</u>	
	144 HARDING		2019	\$431.46
	789.32 W Mc Kinley	HEBERT SUZANNE	2020	\$749.49
		C/O ATTN: CATHERINE E SCIOLE	2021	\$760.82
		144 HARDING RD	2021	\$500.00
		BUFFALO NY 14220	2022	\$683.72
			2023	\$500.00
			2025	\$510.17
			2026	\$353.12
			Total	\$4,488.78

MAP COVER BLOCK SUBLOT

SBL

1335600004058000

INREM BOOK 174

SERIAL NO.	DESCRIPTION OF PROPERTY	NAME OF LAST KNOWN OWNER	YEAR OF LIEN	AMOUNT OF LIEN
------------	-------------------------	--------------------------	--------------	----------------

000323	CERTIFICATE NO.	140200.133.570-2-19.000	<u>In the CITY OF BUFFALO</u>	
	809 ABBOTT	PANEK JOANNE	2021	\$1,714.52
	77.26 S Coolidge	817 ABBOTT RD	2022	\$1,540.46
	138s 35 R	BUFFALO NY 14220	2023	\$1,416.48
			2023	\$500.00
			2024	\$1,209.87
			2025	\$1,148.76
	Deed Measure		2026	\$900.81
		FR-36.05 DP-0.00 AC-0.00		
	Farmlot Section Town Range		Total	\$8,430.90

MAP COVER BLOCK SUBLOT

SBL

1335700002019000

000324	CERTIFICATE NO.	140200.133.570-3-8.000	<u>In the CITY OF BUFFALO</u>	
	337 WOODSIDE	ORMOND MICHAEL T	2022	\$1,326.28
	284.99 E Hancock	337 WOODSIDE	2023	\$1,219.57
		BUFFALO NY 14220	2023	\$500.00
			2024	\$1,041.70
			2025	\$989.12
	Deed Measure		2026	\$825.14
		FR-34.00 DP-150.00 AC-0.00		
	Farmlot Section Town Range		Total	\$5,901.81

MAP COVER BLOCK SUBLOT

SBL

1335700003008000

000325	CERTIFICATE NO.	140200.133.630-5-11.000	<u>In the CITY OF BUFFALO</u>	
	2191 SOUTH PARK	DUNKLE DAWN H/W	2020	\$828.54
	264. N Okell	DUNKLE JOHN JR H/W	2021	\$782.50
		6230 CLINTON ST	2022	\$703.18
		ELMA NY 14059	2023	\$646.69
			2023	\$500.00
			2024	\$552.52
	Deed Measure		2025	\$524.68
		FR-40.00 DP-110.00 AC-0.00	2026	\$452.21
	Farmlot Section Town Range			
			Total	\$4,990.32

MAP COVER BLOCK SUBLOT

SBL

1336300005011000

INREM BOOK 174

SERIAL NO.	DESCRIPTION OF PROPERTY	NAME OF LAST KNOWN OWNER	YEAR OF LIEN	AMOUNT OF LIEN
---------------	----------------------------	-----------------------------	-----------------	-------------------

000328	CERTIFICATE NO.	140200.133.700-1-75.000	<u>In the CITY OF BUFFALO</u>	
	238 MARILLA		2019	\$880.86
	19o. E Hopkins	253-124 LIMITED PARTNERSHIP 773 LONGMEADOW RD BUFFALO NY 14226	2020	\$837.50
			2021	\$793.33
			2022	\$712.91
			2023	\$655.65
	Deed	Measure	2023	\$500.00
		FR-60.00 DP-96.00 AC-0.00	2024	\$560.17
	Farmlot	Section Town Range	2025	\$531.95
			2026	\$944.05
			Total	\$6,416.42
	MAP COVER BLOCK SUBLOT	<u>SBL</u> 1337000001075000		

000329	CERTIFICATE NO.	140200.133.790-1-14.000	<u>In the CITY OF BUFFALO</u>	
	16 HINES		2020	\$253.50
	32o.o3 S Downing	DOUGLAS RONALD 16 HINES BUFFALO NY 14220	2021	\$1,150.97
			2021	\$500.00
			2022	\$1,034.19
			2023	\$951.03
	Deed	Measure	2023	\$500.00
		FR-30.00 DP-149.00 AC-0.00	2024	\$812.41
	Farmlot	Section Town Range	2025	\$771.41
			2026	\$666.60
			Total	\$6,640.11
	MAP COVER BLOCK SUBLOT	<u>SBL</u> 1337900001014000		

INREM BOOK 174

SERIAL NO.	DESCRIPTION OF PROPERTY	NAME OF LAST KNOWN OWNER	YEAR OF LIEN	AMOUNT OF LIEN
------------	-------------------------	--------------------------	--------------	----------------

000330	CERTIFICATE NO.	140200.133.800-2-16.000	<u>In the CITY OF BUFFALO</u>	
	17 JULIUS		2021	\$1,205.18
	27o. S Downing	THOMAS ANN M 17 JULIUS BUFFALO NY 14220-2624	2022	\$1,082.89
			2023	\$995.79
			2023	\$500.00
			2024	\$850.62
			2025	\$807.70
			2026	\$727.85
			Total	\$6,170.03

MAP COVER BLOCK SUBLOT

SBL

1338000002016000

000331	CERTIFICATE NO.	140200.133.800-2-23.000	<u>In the CITY OF BUFFALO</u>	
	165 DOWNING		2022	\$1,374.97
	136. E Julius	WALLACE WILLIAM J & W 165 DOWNING BUFFALO NY 14220-2637	2023	\$1,264.32
	Wh 50x7 In Nw Cr		2023	\$500.00
			2024	\$1,079.93
			2025	\$1,025.40
			2026	\$861.17
			Total	\$6,105.79

MAP COVER BLOCK SUBLOT

SBL

1338000002023000

000332	CERTIFICATE NO.	140200.133.820-2-14.000	<u>In the CITY OF BUFFALO</u>	
	26 ST MARTINS		2021	\$1,052.69
	23o. N Turner	GERMAIN THOMAS P 26 ST MARTINS BUFFALO NY 14220-2834	2022	\$945.90
			2023	\$869.83
			2023	\$500.00
			2024	\$743.09
			2025	\$705.59
			2026	\$657.98
			Total	\$5,475.08

MAP COVER BLOCK SUBLOT

SBL

1338200002014000

INREM BOOK 174

SERIAL NO.	DESCRIPTION OF PROPERTY	NAME OF LAST KNOWN OWNER	YEAR OF LIEN	AMOUNT OF LIEN	
000333	CERTIFICATE NO.	140200.65.820-2-12.000	<u>In the CITY OF BUFFALO</u>		
	419 ROESCH		2019	\$1,013.14	
	66.5o Ne Seabrook	AUSTIN DANIEL 419 ROESCH AVE BUFFALO NY 14207-1339	2020	\$963.28	
			2021	\$880.05	
			2022	\$790.81	
			2023	\$727.25	
			2023	\$500.00	
Deed	Measure		2024	\$621.31	
	FR-36.50 DP-120.00 AC-0.00		2025	\$589.99	
Farmplot	Section	Town	Range	2026	\$508.05
			Total	\$6,593.88	

MAP COVER BLOCK SUBLOT

SBL

0658200002012000

000334	CERTIFICATE NO.	140200.77.250-4-7.000	<u>In the CITY OF BUFFALO</u>	
	410 SKILLEN		2022	\$1,569.68
	25o. Nw Roesch	HONESTY PROPERTY MANAGEMEN & MULTI SERVICES INC	2023	\$1,443.35
	118.86	FL 1 179 WOHLERS AVE BUFFALO NY 14208	2023	\$500.00
			2024	\$1,232.80
			2025	\$1,170.54
			2026	\$900.81
Deed	Measure		Total	\$6,817.18
	FR-40.00 DP-0.00 AC-0.00			
Farmplot	Section	Town	Range	

MAP COVER BLOCK SUBLOT

SBL

0772500004007000

000335	CERTIFICATE NO.	140200.77.250-6-25.000	<u>In the CITY OF BUFFALO</u>		
	94 WYANDOTTE		2019	\$965.92	
	3o.9o Ne Newfield	TONER JOHN J 94 WYANDOTTE BUFFALO NY 14207	2020	\$918.34	
			2021	\$479.04	
			2022	\$430.57	
			2023	\$500.00	
			2023	\$396.07	
Deed	Measure		2024	\$338.51	
	FR-29.00 DP-111.00 AC-0.00		2025	\$321.49	
Farmplot	Section	Town	Range	2026	\$497.25
			Total	\$4,847.19	

MAP COVER BLOCK SUBLOT

SBL

0772500006025000

INREM BOOK 174

SERIAL NO.	DESCRIPTION OF PROPERTY	NAME OF LAST KNOWN OWNER	YEAR OF LIEN	AMOUNT OF LIEN
000336	CERTIFICATE NO.	140200.77.260-2-40.000	<u>In the CITY OF BUFFALO</u>	
	57 ALBEMARLE	MONTGOMERY JEAN JTROS	2020	\$1,133.90
	315.5o Se Roesch	MONTGOMERY SCOTT JTROS	2021	\$836.68
		80 FULLER	2022	\$751.85
		BUFFALO NY 14207	2023	\$691.44
			2023	\$500.00
			2024	\$590.74
Deed	Measure		2025	\$560.98
	FR-33.00 DP-133.00 AC-0.00		2026	\$500.85
Farmlot	Section	Town	Range	
			Total	\$5,566.44

MAP COVER BLOCK SUBLOT

SBL

0772600002040000

000337	CERTIFICATE NO.	140200.77.260-3-30.000	<u>In the CITY OF BUFFALO</u>	
	29 BELMONT	SOBLEWSKI VALERIE	2020	\$990.23
	259.88 Nw Doyle	29 BELMONT ST	2021	\$955.90
	133.50	BUFFALO NY 14207-1309	2022	\$858.97
			2023	\$789.91
			2023	\$500.00
			2024	\$674.82
Deed	Measure		2025	\$640.79
	FR-32.36 DP-133.50 AC-0.00		2026	\$644.99
Farmlot	Section	Town	Range	
			Total	\$6,055.61

MAP COVER BLOCK SUBLOT

SBL

0772600003030000

000338	CERTIFICATE NO.	140200.77.330-4-5.000	<u>In the CITY OF BUFFALO</u>	
	235 ROESCH	SWAN ROBERT	2020	\$977.63
	88.9o Sw Rosedale	3871 E RIVER RD	2021	\$793.33
		GRAND ISLAND NY 14072	2022	\$712.91
			2023	\$655.65
			2023	\$500.00
			2024	\$560.17
Deed	Measure		2025	\$531.95
	FR-30.92 DP-110.00 AC-0.00		2026	\$691.82
Farmlot	Section	Town	Range	
			Total	\$5,423.46

MAP COVER BLOCK SUBLOT

SBL

0773300004005000

INREM BOOK 174

SERIAL NO.	DESCRIPTION OF PROPERTY	NAME OF LAST KNOWN OWNER	YEAR OF LIEN	AMOUNT OF LIEN
000339	CERTIFICATE NO.	140200.77.330-4-12.000	<u>In the CITY OF BUFFALO</u>	
	32 ROSEDALE	WERNEIWSKI THOMAS & CHERYL 32 ROSEDALE BUFFALO NY 14207	2019	\$965.92
	2oo. Se Roesch		2020	\$918.34
			2021	\$804.19
			2022	\$722.65
			2023	\$664.59
			2023	\$500.00
Deed	Measure		2024	\$567.82
	FR-30.00 DP-117.90 AC-0.00		2025	\$539.20
Farmplot	Section Town Range		2026	\$544.09
			Total	\$6,226.80

MAP COVER BLOCK SUBLOT

SBL

0773300004012000

000340	CERTIFICATE NO.	140200.77.340-1-4.000	<u>In the CITY OF BUFFALO</u>	
	308 SKILLEN	81761446 LP 341 GLENHOLME AVE TORONTO ON M6E3E4 CANADA	2020	\$864.45
	9o. Se Wyandotte		2021	\$869.19
	118.47		2022	\$781.07
			2023	\$718.30
			2023	\$500.00
			2024	\$613.68
Deed	Measure		2025	\$582.74
	FR-30.00 DP-0.00 AC-0.00		2026	\$518.87
Farmplot	Section Town Range		Total	\$5,448.30

MAP COVER BLOCK SUBLOT

SBL

0773400001004000

000341	CERTIFICATE NO.	140200.77.340-2-5.000	<u>In the CITY OF BUFFALO</u>	
	23 DOYLE	RAASCH DAVID 23 DOYLE BUFFALO NY 14207	2021	\$912.55
	212. Ne Skillen		2022	\$820.01
			2023	\$754.10
			2023	\$500.00
			2024	\$644.25
			2025	\$611.77
Deed	Measure		2026	\$547.69
	FR-45.00 DP-122.00 AC-0.00		Total	\$4,790.37
Farmplot	Section Town Range			

MAP COVER BLOCK SUBLOT

SBL

0773400002005000

INREM BOOK 174

SERIAL NO.	DESCRIPTION OF PROPERTY	NAME OF LAST KNOWN OWNER	YEAR OF LIEN	AMOUNT OF LIEN
------------	-------------------------	--------------------------	--------------	----------------

000342	CERTIFICATE NO.	140200.77.400-2-24.000	<u>In the CITY OF BUFFALO</u>	
	19 BAXTER	MANCINELLI MARC 19 BAXTER ST BUFFALO NY 14207	2022	\$829.75
	171.14 N Esser		2023	\$763.06
			2023	\$500.00
			2024	\$651.89
			2025	\$619.02
			2026	\$706.23
	Deed Measure		Total	\$4,069.95
	FR-30.00 DP-110.00 AC-0.00			
	Farmplot Section Town Range			

MAP COVER BLOCK SUBLOT

SBL

0774000002024000

000343	CERTIFICATE NO.	140200.77.400-6-10.000	<u>In the CITY OF BUFFALO</u>	
	55 CONDON	BUTLER JOHN 760 RANSOM RD GRAND ISLAND NY 14072	2020	\$687.34
	3o. N Laird		2021	\$728.29
			2022	\$654.52
			2023	\$601.93
			2023	\$500.00
			2024	\$514.31
	Deed Measure		2025	\$488.40
	FR-30.00 DP-105.00 AC-0.00		2026	\$522.47
	Farmplot Section Town Range		Total	\$4,697.26

MAP COVER BLOCK SUBLOT

SBL

0774000006010000

000344	CERTIFICATE NO.	140200.77.400-7-26.000	<u>In the CITY OF BUFFALO</u>	
	211 CHADDUCK	DAV CHOPRA PROPERTIES LLC APT 19G 424 W 110TH ST NEW YORK NY 10025-2480	2019	\$569.11
	23o. E Tonawanda		2020	\$541.12
	95.80 W		2021	\$771.66
			2022	\$693.46
			2023	\$637.74
			2023	\$500.00
	Deed Measure		2024	\$544.89
	FR-30.00 DP-0.00 AC-0.00		2025	\$517.42
	Farmplot Section Town Range		2026	\$446.79
			Total	\$5,222.19

MAP COVER BLOCK SUBLOT

SBL

0774000007026000

INREM BOOK 174

SERIAL NO.	DESCRIPTION OF PROPERTY	NAME OF LAST KNOWN OWNER	YEAR OF LIEN	AMOUNT OF LIEN
------------	-------------------------	--------------------------	--------------	----------------

000345	CERTIFICATE NO.	140200.77.410-1-39.000	<u>In the CITY OF BUFFALO</u>	
	299 ESSER		2021	\$945.06
	Sw Cor Philadelphia	VODKA PROPERTIES LLC 441 N ROCKINGHAM WAY AMHERST NY 14207	2022	\$849.23
			2023	\$780.96
			2023	\$500.00
			2024	\$667.19
			2025	\$633.54
			2026	\$753.07
			<hr style="width: 100%; border: 0.5px solid black;"/>	
			Total	\$5,129.05

MAP COVER BLOCK SUBLOT

SBL

0774100001039000

000346	CERTIFICATE NO.	140200.77.410-2-12.000	<u>In the CITY OF BUFFALO</u>	
	110 BEATRICE		2019	\$928.13
	159.39 Se Esser	ABEDIN MD J. 179 WOHLERS BUFFALO NY 14208	2020	\$882.43
			2021	\$858.35
			2022	\$771.33
			2023	\$709.34
			2023	\$500.00
			2024	\$606.03
			2025	\$575.48
			2026	\$500.85
			<hr style="width: 100%; border: 0.5px solid black;"/>	
			Total	\$6,331.94

MAP COVER BLOCK SUBLOT

SBL

0774100002012000

000347	CERTIFICATE NO.	140200.77.410-2-43.000	<u>In the CITY OF BUFFALO</u>	
	16 BEATRICE		2020	\$630.92
	14o. Nw Ontario	HARHIA PROPERTIES CORP 16 BEATRICE BUFFALO NY 14207	2021	\$695.81
			2022	\$625.30
			2023	\$575.08
			2023	\$500.00
			2024	\$491.38
			2025	\$466.63
			2026	\$425.18
			<hr style="width: 100%; border: 0.5px solid black;"/>	
			Total	\$4,410.30

MAP COVER BLOCK SUBLOT

SBL

0774100002043000

INREM BOOK 174

SERIAL NO.	DESCRIPTION OF PROPERTY	NAME OF LAST KNOWN OWNER	YEAR OF LIEN	AMOUNT OF LIEN	
000348	CERTIFICATE NO.	140200.77.410-2-80.000	<u>In the CITY OF BUFFALO</u>		
	93 HENRIETTA		2019	\$947.00	
	435.41 Se Esser	MINIER MICHAEL J 32 MAYER AVE BUFFALO NY 14207	2020	\$900.40	
			2021	\$641.60	
			2022	\$576.62	
			2023	\$530.33	
			2023	\$500.00	
Deed	Measure		2024	\$453.17	
	FR-30.00 DP-132.00 AC-0.00		2025	\$430.35	
Farmplot	Section	Town	Range	2026	\$648.59
			Total	\$5,628.06	

MAP COVER BLOCK SUBLOT

SBL

0774100002080000

000349	CERTIFICATE NO.	140200.77.410-4-15.000	<u>In the CITY OF BUFFALO</u>		
	84 CHADDUCK		2019	\$758.03	
	81o. Nw Ontario	DAV CHOPRA PROPERTIES LLC STE 19G 424 W 110TH ST NEW YORK NY 10025	2020	\$720.75	
			2021	\$858.35	
			2022	\$771.33	
			2023	\$709.34	
			2023	\$500.00	
Deed	Measure		2024	\$606.03	
	FR-33.00 DP-110.00 AC-0.00		2025	\$575.48	
Farmplot	Section	Town	Range	2026	\$630.56
			Total	\$6,129.87	

MAP COVER BLOCK SUBLOT

SBL

0774100004015000

000350	CERTIFICATE NO.	140200.77.420-4-1.000	<u>In the CITY OF BUFFALO</u>		
	174 PHILADELPHIA		2020	\$810.55	
	516.4o Se Ontario	RIEXINGER JOY L 174 PHILADELPHIA ST BUFFALO NY 14207-1734	2021	\$782.50	
			2022	\$703.18	
			2023	\$646.69	
			2023	\$500.00	
			2024	\$552.52	
Deed	Measure		2025	\$524.68	
	FR-60.00 DP-123.50 AC-0.00		2026	\$558.49	
Farmplot	Section	Town	Range	Total	\$5,078.61

MAP COVER BLOCK SUBLOT

SBL

0774200004001000

INREM BOOK 174

SERIAL NO.	DESCRIPTION OF PROPERTY	NAME OF LAST KNOWN OWNER	YEAR OF LIEN	AMOUNT OF LIEN
------------	-------------------------	--------------------------	--------------	----------------

000351	CERTIFICATE NO.	140200.77.480-1-32.000	<u>In the CITY OF BUFFALO</u>	
	999 TONAWANDA		2022	\$1,871.50
	So Cor Chaddock	MESHI CORP PO BOX 1034 BUFFALO NY 14207	2023	\$1,720.83
			2023	\$500.00
			2024	\$1,469.74
			2025	\$1,395.49
			2026	\$1,310.86
	Deed Measure		<hr/>	<hr/>
		FR-30.00 DP-110.00 AC-0.00	Total	\$8,268.42
	Farmplot Section Town Range			

MAP COVER BLOCK SUBLOT

SBL

0774800001032000

000352	CERTIFICATE NO.	140200.77.490-1-15.000	<u>In the CITY OF BUFFALO</u>	
	396 ONTARIO		2021	\$911.63
	74. Ne Laird	ETHAN & YAMIN BUFFALO PROPER LLC 114 STANTON BUFFALO NY 14206	2022	\$810.29
			2023	\$745.15
			2023	\$500.00
			2024	\$636.61
			2025	\$604.51
			2026	\$547.69
	Deed Measure		<hr/>	<hr/>
		FR-30.00 DP-110.00 AC-0.00	Total	\$4,755.88
	Farmplot Section Town Range			

MAP COVER BLOCK SUBLOT

SBL

0774900001015000

000353	CERTIFICATE NO.	140200.77.490-2-10.000	<u>In the CITY OF BUFFALO</u>	
	174 LAIRD		2019	\$975.35
	1o99.88 Nw Ontario	BENEDICT KATHLEEN M APT 2	2020	\$927.32
	116.48 E 105 W	172 LAIRD BUFFALO NY 14207	2021	\$739.15
			2022	\$664.26
			2023	\$610.89
			2023	\$500.00
	Deed Measure		2024	\$521.96
		FR-30.00 DP-0.00 AC-0.00	2025	\$495.66
	Farmplot Section Town Range		2026	\$630.56
			<hr/>	<hr/>
			Total	\$6,065.15

MAP COVER BLOCK SUBLOT

SBL

0774900002010000

INREM BOOK 174

SERIAL NO.	DESCRIPTION OF PROPERTY	NAME OF LAST KNOWN OWNER	YEAR OF LIEN	AMOUNT OF LIEN
------------	-------------------------	--------------------------	--------------	----------------

000354	CERTIFICATE NO.	140200.77.490-2-41.000	<u>In the CITY OF BUFFALO</u>	
	366 ONTARIO		2021	\$1,463.60
	7o. Ne Ross	ETHAN & YAMIN BUFFALO PROPER LLC	2022	\$1,297.08
		50 BEACON PL	2023	\$1,192.70
		STATEN ISLAND NY 10306	2023	\$500.00
			2024	\$1,018.77
			2025	\$967.34
	Deed Measure		2026	\$1,261.13
		FR-76.00 DP-110.00 AC-0.00		
	Farmlot Section Town Range		Total	\$7,700.62

MAP COVER BLOCK SUBLOT

SBL
0774900002041000

000355	CERTIFICATE NO.	140200.77.490-6-17.000	<u>In the CITY OF BUFFALO</u>	
	195 RIVERSIDE		2018	\$798.81
	39o. Nw Ontario	DAV CHOPRA PROPERTIES LLC	2019	\$758.03
		STE 19G	2020	\$720.75
		424 W 110TH ST	2021	\$684.95
		NEW YORK NY 10025	2022	\$615.56
			2023	\$566.12
	Deed Measure		2023	\$500.00
		FR-32.00 DP-72.00 AC-0.00	2024	\$483.73
	Farmlot Section Town Range		2025	\$459.38
			2026	\$547.69
			Total	\$6,135.02

MAP COVER BLOCK SUBLOT

SBL
0774900006017000

000356	CERTIFICATE NO.	140200.77.510-1-25.000	<u>In the CITY OF BUFFALO</u>	
	4 KOFLER		2021	\$679.96
	East Cor Military	HYCNER STELLA LE	2022	\$888.16
	34.42 Rear	HYCNER MICHAEL REMAINDER	2023	\$816.75
		4 KOFLER AVE	2023	\$500.00
		BUFFALO NY 14207-1823	2024	\$697.74
			2025	\$662.57
	Deed Measure		2026	\$681.00
		FR-48.06 DP-104.00 AC-0.00		
	Farmlot Section Town Range		Total	\$4,926.18

MAP COVER BLOCK SUBLOT

SBL
0775100001025000

INREM BOOK 174

SERIAL NO.	DESCRIPTION OF PROPERTY	NAME OF LAST KNOWN OWNER	YEAR OF LIEN	AMOUNT OF LIEN
------------	-------------------------	--------------------------	--------------	----------------

000357	CERTIFICATE NO.	140200.77.570-1-3.000	<u>In the CITY OF BUFFALO</u>	
	861 TONAWANDA		2021	\$1,215.99
	26. N Saratoga	AZIM MOHAMMAD EURAMUL 250 CROWLEY AVE BUFFALO NY 14207	2022	\$1,092.63
			2023	\$1,004.73
			2023	\$500.00
			2024	\$858.27
			2025	\$814.95
	Deed Measure		2026	\$656.87
		FR-27.00 DP-90.00 AC-0.00		
	Farmlot Section Town Range		Total	\$6,143.44

MAP COVER BLOCK SUBLOT

SBL

0775700001003000

000358	CERTIFICATE NO.	140200.77.570-1-19.000	<u>In the CITY OF BUFFALO</u>	
	157 ROYAL		2022	\$2,350.08
	415. E Tonawanda	MAKING MOVES 157 LLC 75 FAIRFIELD AVE BUFFALO NY 14214	2023	\$798.85
			2023	\$500.00
			2024	\$682.47
			2025	\$648.05
	Deed Measure		2026	\$475.63
		FR-25.00 DP-105.23 AC-0.00		
	Farmlot Section Town Range		Total	\$5,455.08

MAP COVER BLOCK SUBLOT

SBL

0775700001019000

000359	CERTIFICATE NO.	140200.77.570-3-16.000	<u>In the CITY OF BUFFALO</u>	
	301 RIVERSIDE		2018	\$778.88
	6o. Nw Hunt	DAV CHOPRA PROPERTIES LLC STE 19G 424 W 110TH ST NEW YORK NY 10025	2019	\$739.16
			2020	\$702.78
			2021	\$663.30
			2022	\$596.10
			2023	\$548.24
	Deed Measure		2023	\$500.00
		FR-30.00 DP-100.00 AC-0.00		
	Farmlot Section Town Range		2024	\$468.45
			2025	\$444.86
			2026	\$526.08
			Total	\$5,967.85

MAP COVER BLOCK SUBLOT

SBL

0775700003016000

INREM BOOK 174

SERIAL NO.	DESCRIPTION OF PROPERTY	NAME OF LAST KNOWN OWNER	YEAR OF LIEN	AMOUNT OF LIEN
000360	CERTIFICATE NO.	140200.77.570-5-38.000	<u>In the CITY OF BUFFALO</u>	
	227 ONTARIO	SULLIVAN ANDREW 227 ONTARIO ST BUFFALO NY 14207-1542	2019	\$569.11
	Ne Cor Gallatin		2020	\$541.12
			2021	\$771.66
			2022	\$693.46
			2023	\$637.74
			2023	\$500.00
Deed	Measure		2024	\$544.89
	FR-34.00 DP-110.00 AC-0.00		2025	\$517.42
Farmplot	Section Town Range		2026	\$435.99
			Total	\$5,211.39

MAP COVER BLOCK SUBLOT

SBL

0775700005038000

000361	CERTIFICATE NO.	140200.77.580-3-9.000	<u>In the CITY OF BUFFALO</u>		
	97 ALBERT	BUTLER JOHN A 760 RANSOM RD GRAND ISLAND NY 14072	2020	\$387.82	
	24o. Se Hunt		2021	\$858.35	
			2022	\$771.33	
			2023	\$709.34	
			2023	\$500.00	
			2024	\$606.03	
Deed	Measure		2025	\$575.48	
	FR-30.00 DP-100.00 AC-0.00		2026	\$461.22	
Farmplot	Section Town Range		Total		\$4,869.57

MAP COVER BLOCK SUBLOT

SBL

0775800003009000

000362	CERTIFICATE NO.	140200.77.580-3-12.000	<u>In the CITY OF BUFFALO</u>		
	105 ALBERT	BOOKER LAMAR U 105 ALBERT AVE BUFFALO NY 14207-2121	2020	\$954.27	
	327.o7 Nw Rano		2021	\$717.48	
			2022	\$644.78	
			2023	\$592.97	
			2023	\$500.00	
			2024	\$506.66	
Deed	Measure		2025	\$481.14	
	FR-30.00 DP-100.00 AC-0.00		2026	\$695.43	
Farmplot	Section Town Range		Total		\$5,092.73

MAP COVER BLOCK SUBLOT

SBL

0775800003012000

INREM BOOK 174

SERIAL NO.	DESCRIPTION OF PROPERTY	NAME OF LAST KNOWN OWNER	YEAR OF LIEN	AMOUNT OF LIEN
000363	CERTIFICATE NO.	140200.77.640-1-10.100	<u>In the CITY OF BUFFALO</u>	
	84 FULLER		2020	\$873.45
	176. S BRIGGS	HEATON WAYNE E & W 84 FULLER ST BUFFALO NY 14207-1432	2021	\$945.06
			2022	\$849.23
			2023	\$780.96
			2023	\$500.00
			2024	\$667.19
Deed	Measure		2025	\$633.54
	FR-66.00 DP-180.00 AC-0.00		2026	\$580.12
Farmlot	Section	Town	Range	
			Total	\$5,829.55

MAP COVER BLOCK SUBLOT

SBL

0776400001010100

000364	CERTIFICATE NO.	140200.77.640-1-40.000	<u>In the CITY OF BUFFALO</u>	
	2367 NIAGARA		2018	\$599.67
	231. N Collaton	MANHART TIMOTHY M 2367 NIAGARA BUFFALO NY 14207	2019	\$569.11
			2020	\$541.12
			2021	\$522.41
			2022	\$469.51
			2023	\$500.00
Deed	Measure		2023	\$431.86
	FR-33.00 DP-180.00 AC-0.00		2024	\$369.08
Farmlot	Section	Town	Range	
			2025	\$350.52
			2026	\$288.26
			Total	\$4,641.54

MAP COVER BLOCK SUBLOT

SBL

0776400001040000

000365	CERTIFICATE NO.	140200.77.640-2-38.000	<u>In the CITY OF BUFFALO</u>	
	79 FULLER		2021	\$1,031.75
	270.91 S Briggs	ALABISI GARY M TIC DMOCH JOYCE M TIC C/O JOYCE M. DMOCH 79 FULLER ST BUFFALO NY 14207	2022	\$927.12
			2023	\$852.56
			2023	\$500.00
			2024	\$728.32
			2025	\$691.58
Deed	Measure		2026	\$482.83
	FR-37.00 DP-100.00 AC-0.00			
Farmlot	Section	Town	Range	
			Total	\$5,214.16

MAP COVER BLOCK SUBLOT

SBL

0776400002038000

INREM BOOK 174

SERIAL NO.	DESCRIPTION OF PROPERTY	NAME OF LAST KNOWN OWNER	YEAR OF LIEN	AMOUNT OF LIEN
------------	-------------------------	--------------------------	--------------	----------------

000366	CERTIFICATE NO.	140200.77.640-4-13.000	<u>In the CITY OF BUFFALO</u>	
	778 TONAWANDA		2022	\$1,803.34
	So Cor Heward	DARI FARAJ OSSMAN MOHAMME 836 NIAGARA ST BUFFALO NY 13213	2023	\$1,658.17
			2023	\$500.00
			2024	\$1,416.24
			2025	\$1,344.68
			2026	\$1,141.86
	Deed Measure		<hr/>	<hr/>
		FR-29.00 DP-111.00 AC-0.00	Total	\$7,864.29
	Farmplot Section Town Range			

MAP COVER BLOCK SUBLOT

SBL

0776400004013000

000367	CERTIFICATE NO.	140200.77.650-3-5.000	<u>In the CITY OF BUFFALO</u>	
	83 MAYER		2019	\$663.56
	111. Se Hunt	CHOPRA VARUN APT 19 G 424 W 110TH ST NEW YORK NY 10025	2020	\$630.92
			2021	\$663.30
			2022	\$596.10
			2023	\$548.24
			2023	\$500.00
			2024	\$468.45
	Deed Measure		2025	\$444.86
		FR-27.00 DP-100.00 AC-0.00	2026	\$403.56
	Farmplot Section Town Range		<hr/>	<hr/>
			Total	\$4,918.99

MAP COVER BLOCK SUBLOT

SBL

0776500003005000

000368	CERTIFICATE NO.	140200.77.650-4-1.000	<u>In the CITY OF BUFFALO</u>	
	125 ALBERT		2018	\$918.29
	147.o7 Nw Rano	GONZALEZ LINDA 125 ALBERT AVE BUFFALO NY 14207	2019	\$871.42
			2020	\$828.54
			2023	\$500.00
	Deed Measure		<hr/>	<hr/>
		FR-30.00 DP-100.00 AC-0.00	Total	\$3,118.25
	Farmplot Section Town Range			

MAP COVER BLOCK SUBLOT

SBL

0776500004001000

INREM BOOK 174

SERIAL NO.	DESCRIPTION OF PROPERTY	NAME OF LAST KNOWN OWNER	YEAR OF LIEN	AMOUNT OF LIEN
000369	CERTIFICATE NO.	140200.77.650-5-49.100	<u>In the CITY OF BUFFALO</u>	
	132 RANO	JEANALLAN PROPERTIES LLC	2020	\$1,241.70
	164 SW MAYER	424 W 110TH ST	2021	\$1,140.14
	100.89 SW LINE	NEW YORK NY 10025	2022	\$1,024.47
			2023	\$942.07
			2023	\$500.00
			2024	\$804.76
Deed	Measure		2025	\$764.17
	FR-92.00 DP-0.00 AC-0.00		2026	\$612.55
Farmlot	Section	Town	Range	
			Total	\$7,029.86

MAP COVER BLOCK SUBLOT

SBL

0776500005049100

000370	CERTIFICATE NO.	140200.77.650-5-61.000	<u>In the CITY OF BUFFALO</u>	
	88 RANO	JF CONSTRUCTION GROUP INC	2016	\$480.95
	850 E Tonawanda	88 RANO	2017	\$487.32
		BUFFALO NY 14207	2018	\$500.07
			2019	\$474.61
			2020	\$451.29
			2021	\$435.69
Deed	Measure		2022	\$391.64
	FR-35.00 DP-150.00 AC-0.00		2023	\$500.00
Farmlot	Section	Town	Range	
			2023	\$360.24
			2024	\$307.95
			2025	\$292.46
			2026	\$396.36
			Total	\$5,078.58

MAP COVER BLOCK SUBLOT

SBL

0776500005061000

000371	CERTIFICATE NO.	140200.77.650-6-2.000	<u>In the CITY OF BUFFALO</u>	
	720 TONAWANDA	BEST HOME WNY INC	2022	\$1,559.94
	4o5. S Ontario	19 TIMERLANE DR	2023	\$1,434.39
		WILLIAMSVILLE NY 14221	2023	\$500.00
			2024	\$1,225.15
			2025	\$1,163.28
			2026	\$1,020.79
Deed	Measure		Total	\$6,903.55
	FR-35.00 DP-110.00 AC-0.00			
Farmlot	Section	Town	Range	

MAP COVER BLOCK SUBLOT

SBL

0776500006002000

INREM BOOK 174

SERIAL NO.	DESCRIPTION OF PROPERTY	NAME OF LAST KNOWN OWNER	YEAR OF LIEN	AMOUNT OF LIEN
------------	-------------------------	--------------------------	--------------	----------------

000373	CERTIFICATE NO.	140200.77.680-6-9.100	<u>In the CITY OF BUFFALO</u>	
	18 NORRIS		2023	\$5,104.40
	120. N Hertel	DENNY MACHINE CO INC 20 NORRIS BUFFALO NY 14207	2023	\$500.00
			2024	\$4,358.97
			2025	\$4,138.54
			2026	\$4,597.72
			Total	\$18,699.63
	Deed Measure			
		FR-272.87 DP-104.50 AC-0.00		
	Farmlot Section Town Range			
	MAP COVER BLOCK SUBLOT	<u>SBL</u>		
		0776800006009100		

000374	CERTIFICATE NO.	140200.77.680-7-11.000	<u>In the CITY OF BUFFALO</u>	
	14		2022	\$1,608.62
	119. N Hertel	BUFF REAL LLC 8-343 5651 MAIN ST BUFFALO NY 14215	2023	\$1,479.16
			2023	\$500.00
			2024	\$1,263.36
			2025	\$1,199.56
			2026	\$936.84
			Total	\$6,987.54
	Deed Measure			
		FR-40.00 DP-120.00 AC-0.00		
	Farmlot Section Town Range			
	MAP COVER BLOCK SUBLOT	<u>SBL</u>		
		0776800007011000		

000375	CERTIFICATE NO.	140200.77.730-1-2.000	<u>In the CITY OF BUFFALO</u>	
	674 TONAWANDA		2021	\$1,237.69
	14o. N Review	JOYES CLIFFORD F & W 674 TONAWANDA ST BUFFALO NY 14207-2158	2022	\$1,112.09
			2023	\$1,022.65
			2023	\$500.00
			2024	\$1,225.15
			2025	\$1,163.28
			2026	\$432.38
			Total	\$6,693.24
	Deed Measure			
		FR-35.00 DP-110.00 AC-0.00		
	Farmlot Section Town Range			
	MAP COVER BLOCK SUBLOT	<u>SBL</u>		
		0777300001002000		

INREM BOOK 174

SERIAL NO.	DESCRIPTION OF PROPERTY	NAME OF LAST KNOWN OWNER	YEAR OF LIEN	AMOUNT OF LIEN	
000376	CERTIFICATE NO.	140200.77.730-1-18.000	<u>In the CITY OF BUFFALO</u>		
	64 ARTHUR	CLARK DAVID	2019	\$720.27	
	59o. E Niagara	64 ARTHUR	2020	\$684.82	
		BUFFALO NY 14207-2022	2021	\$630.79	
			2022	\$566.88	
			2023	\$521.37	
			2023	\$500.00	
Deed	Measure		2024	\$445.52	
	FR-30.00 DP-86.93 AC-0.00		2025	\$423.08	
Farmlot	Section	Town	Range	2026	\$457.62
			Total	\$4,950.35	

MAP COVER BLOCK SUBLOT

SBL

0777300001018000

000377	CERTIFICATE NO.	140200.77.760-1-1.000	<u>In the CITY OF BUFFALO</u>		
	549 HERTEL	DINGELDAY GERALD	2020	\$361.46	
	66.74 W Pavonia	C/O CHARLES HENRY	2021	\$977.57	
	95.85 W 94.70 E	549 HERTEL AVE	2022	\$878.44	
		BUFFALO NY 14207	2023	\$807.81	
			2023	\$500.00	
			2024	\$690.11	
Deed	Measure		2025	\$655.30	
	FR-65.10 DP-65.00 AC-0.00		2026	\$408.96	
Farmlot	Section	Town	Range	Total	\$5,279.65

MAP COVER BLOCK SUBLOT

SBL

0777600001001000

000378	CERTIFICATE NO.	140200.77.800-3-21.000	<u>In the CITY OF BUFFALO</u>		
	479 EAST	ARKANSAS PROPERTIES LLC	2019	\$644.66	
	3o. S Arthur	PO BOX 1024	2020	\$612.98	
		BUFFALO NY 14207	2021	\$457.39	
			2022	\$411.11	
			2023	\$500.00	
			2023	\$378.15	
Deed	Measure		2024	\$323.23	
	FR-30.00 DP-100.00 AC-0.00		2025	\$306.98	
Farmlot	Section	Town	Range	2026	\$562.10
			Total	\$4,196.60	

MAP COVER BLOCK SUBLOT

SBL

0778000003021000

INREM BOOK 174

SERIAL NO.	DESCRIPTION OF PROPERTY	NAME OF LAST KNOWN OWNER	YEAR OF LIEN	AMOUNT OF LIEN

000379	CERTIFICATE NO.	140200.77.800-5-13.000	<u>In the CITY OF BUFFALO</u>	
	426 EAST		2018	\$838.62
	94. N Grace	TUYIZERE CHRISTIAN 3308 SUSSEX DR BELLINGHAM WA 98226	2019	\$795.84
			2020	\$756.68
			2021	\$45.55
			2022	\$41.14
			2023	\$500.00
Deed	Measure		2023	\$38.01
	FR-32.00 DP-110.00 AC-0.00		2024	\$32.78
Farmlot	Section Town Range		2025	\$31.23
			2026	\$31.71
MAP COVER BLOCK SUBLOT			Total	\$3,111.56
		<u>SBL</u>		
		0778000005013000		

000380	CERTIFICATE NO.	140200.77.800-5-26.000	<u>In the CITY OF BUFFALO</u>	
	2129 NIAGARA		2020	\$810.55
	73. N Grace	WILLIAMS & SONS INC 31 BYRD WAY A4 BUFFALO NY 14204	2021	\$652.44
			2022	\$586.36
			2023	\$539.28
			2023	\$500.00
			2024	\$460.81
Deed	Measure		2025	\$437.61
	FR-31.00 DP-110.00 AC-0.00		2026	\$598.13
Farmlot	Section Town Range		Total	\$4,585.18
MAP COVER BLOCK SUBLOT				
		<u>SBL</u>		
		0778000005026000		

000381	CERTIFICATE NO.	140200.77.810-8-27.000	<u>In the CITY OF BUFFALO</u>	
	516 TONAWANDA		2019	\$531.30
	34. N Hertel	BIRAMPUR USA CORP. 613 INDIAN CHURCH RD WEST SENECA NY 14224	2020	\$505.18
			2021	\$500.73
			2022	\$450.05
			2023	\$500.00
			2023	\$413.96
Deed	Measure		2024	\$353.79
	FR-33.00 DP-102.00 AC-0.00		2025	\$336.01
Farmlot	Section Town Range		2026	\$399.96
MAP COVER BLOCK SUBLOT			Total	\$3,990.98
		<u>SBL</u>		
		0778100008027000		

INREM BOOK 174

SERIAL NO.	DESCRIPTION OF PROPERTY	NAME OF LAST KNOWN OWNER	YEAR OF LIEN	AMOUNT OF LIEN
------------	-------------------------	--------------------------	--------------	----------------

000382	CERTIFICATE NO.	140200.77.830-1-12.000	<u>In the CITY OF BUFFALO</u>	
	178 MILITARY		2021	\$1,356.88
	North Cor Austin	178 MILITARY INC	2022	\$1,219.20
	83.50 S 67 Rear	13056 MARTIN RD	2023	\$1,121.10
		AKRON NY 14001	2023	\$500.00
			2024	\$957.64
			2025	\$909.30
	Deed Measure		2026	\$994.84
		FR-75.73 DP-118.00 AC-0.00		
	Farmlot Section Town Range		Total	\$7,058.96

MAP COVER BLOCK SUBLOT

SBL
0778300001012000

000383	CERTIFICATE NO.	140200.77.840-1-1.210	<u>In the CITY OF BUFFALO</u>	
	125 CHANDLER		2020	\$864.45
		145 CHANDLER ST LLC	2021	\$1,140.14
		125 CHANDLER	2022	\$1,024.47
		BUFFALO NY 14207	2023	\$2,333.99
			2023	\$500.00
			2024	\$1,993.31
	Deed Measure		2025	\$1,892.57
		FR-260.00 DP-0.00 AC-0.00	2026	\$1,158.80
	Farmlot Section Town Range		Total	\$10,907.73

MAP COVER BLOCK SUBLOT

SBL
0778400001001210

000384	CERTIFICATE NO.	140200.78.370-1-11.000	<u>In the CITY OF BUFFALO</u>	
	1660 KENMORE		2022	\$2,144.10
	West Cor Blanche	MONACO MICHAEL J	2023	\$1,971.48
	11.75 S Of	PO BOX 524	2023	\$500.00
		BUFFALO NY 14217	2024	\$1,683.76
			2025	\$1,598.68
	Deed Measure		2026	\$1,347.60
		FR-62.00 DP-93.25 AC-0.00		
	Farmlot Section Town Range		Total	\$9,245.62

MAP COVER BLOCK SUBLOT

SBL
0783700001011000

INREM BOOK 174

SERIAL NO.	DESCRIPTION OF PROPERTY	NAME OF LAST KNOWN OWNER	YEAR OF LIEN	AMOUNT OF LIEN
------------	-------------------------	--------------------------	--------------	----------------

000385	CERTIFICATE NO.	140200.78.410-1-30.000	<u>In the CITY OF BUFFALO</u>	
	336 VILLA		2022	\$1,336.02
	479.46 E Colvin	ARKANSAS PROPERTIES LLC 336 VILLA AVE BUFFALO NY 14216-1422	2023	\$1,228.51
			2023	\$500.00
			2024	\$1,049.35
			2025	\$996.37
			2026	\$897.21
	Deed	Measure		
		FR-35.00 DP-125.00 AC-0.00	Total	\$6,007.46
	Farmplot	Section	Town	Range

MAP COVER BLOCK SUBLOT

SBL

0784100001030000

000386	CERTIFICATE NO.	140200.78.430-3-12.000	<u>In the CITY OF BUFFALO</u>	
	604 STARIN		2021	\$1,747.03
	28o. N St Lawrenc	BAKER KATELYN A TBE	2022	\$1,569.68
	E	BAKER ERIC C TBE 289 BEDFORD AVE BUFFALO NY 14216	2023	\$1,443.35
			2023	\$500.00
			2024	\$1,232.80
			2025	\$1,170.54
			2026	\$987.28
	Deed	Measure		
		FR-40.00 DP-130.00 AC-0.00	Total	\$8,650.68
	Farmplot	Section	Town	Range

MAP COVER BLOCK SUBLOT

SBL

0784300003012000

000387	CERTIFICATE NO.	140200.78.460-5-12.000	<u>In the CITY OF BUFFALO</u>	
	30 HARTWELL		2022	\$1,277.60
	162. W Cecil	DELELEGN NURU AHMED 122 LONSDALE RD BUFFALO NY 14208	2023	\$1,174.81
			2023	\$500.00
			2024	\$1,003.49
			2025	\$952.83
			2026	\$738.66
	Deed	Measure		
		FR-33.00 DP-110.00 AC-0.00	Total	\$5,647.39
	Farmplot	Section	Town	Range

MAP COVER BLOCK SUBLOT

SBL

0784600005012000

INREM BOOK 174

SERIAL NO.	DESCRIPTION OF PROPERTY	NAME OF LAST KNOWN OWNER	YEAR OF LIEN	AMOUNT OF LIEN
------------	-------------------------	--------------------------	--------------	----------------

000388	CERTIFICATE NO.	140200.78.500-3-4.000	<u>In the CITY OF BUFFALO</u>	
	68 CUNARD		2022	\$2,270.67
	98.89 S North Driv	GUGINO JOSEPH D	2023	\$2,087.84
	E	104 LEVIN LN	2023	\$500.00
		EAST AMHERST NY 14051	2024	\$1,783.12
			2025	\$1,693.01
			2026	\$1,412.46
	Deed Measure		Total	\$9,747.10
	FR-35.00 DP-128.00 AC-0.00			
	Farmland Section Town Range			

MAP COVER BLOCK SUBLOT

SBL

0785000003004000

000389	CERTIFICATE NO.	140200.78.510-4-11.000	<u>In the CITY OF BUFFALO</u>	
	28 STANDISH		2022	\$2,212.26
	256.76 N Parkside	GUGINO JOSEPH D	2023	\$2,034.12
		104 LEVIN LN	2023	\$500.00
		EAST AMHERST NY 14051	2024	\$1,737.27
			2025	\$1,649.48
			2026	\$1,077.37
	Deed Measure		Total	\$9,210.50
	FR-35.00 DP-117.00 AC-0.00			
	Farmland Section Town Range			

MAP COVER BLOCK SUBLOT

SBL

0785100004011000

000390	CERTIFICATE NO.	140200.78.550-1-2.000	<u>In the CITY OF BUFFALO</u>	
	2522 DELAWARE		2022	\$1,238.68
	37.42 S Hartwell R	SHOWTIME PROPERTIES LLC	2023	\$1,139.01
	D	32 CRESTWOOD	2023	\$500.00
		BUFFALO NY 14216	2024	\$972.91
			2025	\$923.80
			2026	\$940.45
	Deed Measure		Total	\$5,714.85
	FR-37.42 DP-108.00 AC-0.00			
	Farmland Section Town Range			

MAP COVER BLOCK SUBLOT

SBL

0785500001002000

INREM BOOK 174

SERIAL NO.	DESCRIPTION OF PROPERTY	NAME OF LAST KNOWN OWNER	YEAR OF LIEN	AMOUNT OF LIEN
------------	-------------------------	--------------------------	--------------	----------------

000391	CERTIFICATE NO.	140200.78.550-1-3.100	<u>In the CITY OF BUFFALO</u>	
	2518 DELAWARE		2022	\$1,813.07
	80 N Stratford	SHOWTIME PROPERTIES LLC	2023	\$1,667.12
	111 NI,	32 CRESTWOOD AVE	2023	\$500.00
		BUFFALO NY 14216	2024	\$1,423.89
			2025	\$1,351.95
			2026	\$1,030.52
	Deed	Measure		
		FR-75.50 DP-95.00 AC-0.00	Total	\$7,786.55
	Farmlot	Section	Town	Range

MAP COVER BLOCK SUBLOT

SBL

0785500001003100

000392	CERTIFICATE NO.	140200.78.550-2-46.000	<u>In the CITY OF BUFFALO</u>	
	206 TACOMA		2019	\$153.72
	11o. W Virgil	POBYWAJLO DANIEL M	2020	\$828.54
		206 TACOMA AVE	2021	\$972.15
		BUFFALO NY 14216	2022	\$873.56
			2023	\$500.00
			2024	\$686.29
	Deed	Measure		
		FR-34.00 DP-120.00 AC-0.00	2025	\$651.68
	Farmlot	Section	Town	Range
			2026	\$556.69
			Total	\$5,222.63

MAP COVER BLOCK SUBLOT

SBL

0785500002046000

000393	CERTIFICATE NO.	140200.78.550-5-4.000	<u>In the CITY OF BUFFALO</u>	
	127 TACOMA		2021	\$44.73
	145. W Tennyson	LMC DEVELOPMENT GROUP LLC	2022	\$1,822.80
		C/O C/O APPOLINAIRE LEKEUNEU	2023	\$1,676.08
		127 TACOMA	2023	\$500.00
		BUFFALO NY 14216	2024	\$1,431.52
			2025	\$1,359.21
	Deed	Measure		
		FR-35.00 DP-110.00 AC-0.00	2026	\$904.41
	Farmlot	Section	Town	Range
			Total	\$7,738.75

MAP COVER BLOCK SUBLOT

SBL

0785500005004000

INREM BOOK 174

SERIAL NO.	DESCRIPTION OF PROPERTY	NAME OF LAST KNOWN OWNER	YEAR OF LIEN	AMOUNT OF LIEN
------------	-------------------------	--------------------------	--------------	----------------

000394	CERTIFICATE NO.	140200.78.570-7-14.100	<u>In the CITY OF BUFFALO</u>	
	345 COLVIN	COLER ROBERT	2021	\$41.70
	348. S Tacoma	345 COLVIN BUFFALO NY 14216	2022	\$1,686.51
			2023	\$1,550.76
			2023	\$500.00
			2024	\$1,324.52
			2026	\$832.34
	Deed Measure		Total	\$5,935.83
	FR-52.00 DP-175.00 AC-0.00			
	Farmplot Section Town Range			

MAP COVER BLOCK SUBLOT

SBL

0785700007014100

000395	CERTIFICATE NO.	140200.78.600-1-5.000	<u>In the CITY OF BUFFALO</u>	
	56 COVINGTON	RUSSELL REBEKAH	2023	\$2,499.59
	16o. S Parkside	56 COVINGTON BUFFALO NY 14216-2102	2023	\$500.00
			2024	\$2,134.73
			2025	\$2,026.83
			2026	\$1,556.60
	Deed Measure		Total	\$8,717.75
	FR-40.00 DP-130.00 AC-0.00			
	Farmplot Section Town Range			

MAP COVER BLOCK SUBLOT

SBL

0786000001005000

000396	CERTIFICATE NO.	140200.78.620-2-40.000	<u>In the CITY OF BUFFALO</u>	
	55 SHOREHAM	FLAHERTY JOHN J & EDITH B	2021	\$1,703.69
	467.83 E Camden	55 SHOREHAM PKWY BUFFALO NY 14216	2022	\$1,508.46
			2023	\$500.00
			2024	\$1,202.23
			2025	\$1,141.51
			2026	\$789.10
	Deed Measure		Total	\$6,844.99
	FR-35.00 DP-136.00 AC-0.00			
	Farmplot Section Town Range			

MAP COVER BLOCK SUBLOT

SBL

0786200002040000

INREM BOOK 174

SERIAL NO.	DESCRIPTION OF PROPERTY	NAME OF LAST KNOWN OWNER	YEAR OF LIEN	AMOUNT OF LIEN
------------	-------------------------	--------------------------	--------------	----------------

000397	CERTIFICATE NO.	140200.78.640-2-35.000	<u>In the CITY OF BUFFALO</u>	
	31 LOVERING		2022	\$2,475.12
	288. N Hertel	MOALLIM SAYNAB 317 SOUTH LN GRAND ISLAND NY 14072	2023	\$2,275.81
			2023	\$500.00
			2024	\$1,943.63
			2025	\$1,845.40
			Total	\$9,039.96
	Deed Measure			
		FR-40.00 DP-150.00 AC-0.00		
	Farmplot Section Town Range			
	MAP COVER BLOCK SUBLOT	<u>SBL</u>		
		0786400002035000		

000398	CERTIFICATE NO.	140200.78.640-3-32.000	<u>In the CITY OF BUFFALO</u>	
	149 COMMONWEALTH		2022	\$1,822.80
	463. N Hertel	BARRON SHAWN R 149 COMMONWEALTH BUFFALO NY 14216-2307	2023	\$1,676.08
			2023	\$500.00
			2024	\$1,431.52
			2025	\$1,359.21
			2026	\$1,185.46
			Total	\$7,975.07
	Deed Measure			
		FR-40.00 DP-142.00 AC-0.00		
	Farmplot Section Town Range			
	MAP COVER BLOCK SUBLOT	<u>SBL</u>		
		0786400003032000		

000399	CERTIFICATE NO.	140200.78.700-3-16.000	<u>In the CITY OF BUFFALO</u>	
	109 LEDGER		2020	\$630.92
	186. S Hertel	COLORFUL FLOWERS LLC STE 113 70 NIAGARA ST BUFFALO NY 14202	2021	\$966.74
			2022	\$868.70
			2023	\$798.85
			2023	\$500.00
			2024	\$682.47
			2025	\$648.05
			2026	\$468.42
			Total	\$5,564.15
	Deed Measure			
		FR-30.00 DP-119.00 AC-0.00		
	Farmplot Section Town Range			
	MAP COVER BLOCK SUBLOT	<u>SBL</u>		
		0787000003016000		

INREM BOOK 174

SERIAL NO.	DESCRIPTION OF PROPERTY	NAME OF LAST KNOWN OWNER	YEAR OF LIEN	AMOUNT OF LIEN
000400	CERTIFICATE NO.	140200.78.720-2-8.000	<u>In the CITY OF BUFFALO</u>	
	82 COMMONWEALTH	NATOLI CARMELO & CALOGERA	2022	\$1,429.57
	244. S Hertel	J	2023	\$1,890.90
		82 COMMONWEALTH	2023	\$500.00
		BUFFALO NY 14216	2024	\$1,614.97
			2025	\$1,533.37
			2026	\$1,325.99
Deed	Measure		Total	\$8,294.80
	FR-36.00 DP-130.00 AC-0.00			
Farmlot	Section	Town	Range	
MAP COVER BLOCK SUBLOT		<u>SBL</u>		
		0787200002008000		

000402	CERTIFICATE NO.	140200.78.740-4-11.000	<u>In the CITY OF BUFFALO</u>	
	414 HUNTINGTON	MCFALL JAMES E JR	2022	\$2,436.18
	15o. W Wallace	305 GULL LNDG	2023	\$2,240.02
		BUFFALO NY 14202	2023	\$500.00
			2024	\$1,913.07
			2025	\$1,816.37
			2026	\$1,376.43
Deed	Measure		Total	\$10,282.07
	FR-50.00 DP-237.00 AC-0.00			
Farmlot	Section	Town	Range	
MAP COVER BLOCK SUBLOT		<u>SBL</u>		
		0787400004011000		

INREM BOOK 174

SERIAL NO.	DESCRIPTION OF PROPERTY	NAME OF LAST KNOWN OWNER	YEAR OF LIEN	AMOUNT OF LIEN
------------	-------------------------	--------------------------	--------------	----------------

000403	CERTIFICATE NO.	140200.78.750-5-6.000	<u>In the CITY OF BUFFALO</u>	
	356 HUNTINGTON		2022	\$1,452.85
	283.5o E Wallace	ROMAN SHEILA 356 HUNTINGTON BUFFALO NY 14214	2023	\$1,335.94
			2023	\$500.00
			2024	\$1,141.07
			2025	\$2,164.71
			2026	\$1,462.90
	Deed	Measure	Total	\$8,057.47
		FR-37.50 DP-236.00 AC-0.00		
	Farmlot	Section	Town	Range

MAP COVER BLOCK SUBLOT

SBL

0787500005006000

000404	CERTIFICATE NO.	140200.78.820-5-34.000	<u>In the CITY OF BUFFALO</u>	
	611 CRESCENT		2022	\$2,436.18
	72.5o E Parkside	SPADAFORA JAMES M 611 CRESCENT BUFFALO NY 14214	2023	\$2,240.02
			2023	\$500.00
			2024	\$1,913.07
			2025	\$1,816.37
			2026	\$1,466.50
	Deed	Measure	Total	\$10,372.14
		FR-40.00 DP-140.00 AC-0.00		
	Farmlot	Section	Town	Range

MAP COVER BLOCK SUBLOT

SBL

0788200005034000

000405	CERTIFICATE NO.	140200.78.840-4-17.000	<u>In the CITY OF BUFFALO</u>	
	134 MORRIS AVE		2023	\$4,039.21
	12o. E Voorhees	KLEINMARTIN HEX HUSBAND KLEINMARTIN GINA MARIA WIFE 134 MORRIS AVE BUFFALO NY 14214-1610	2023	\$500.00
			2024	\$3,449.40
			2025	\$3,274.99
			2026	\$3,221.28
	Deed	Measure	Total	\$14,484.88
		FR-60.00 DP-182.00 AC-0.00		
	Farmlot	Section	Town	Range

MAP COVER BLOCK SUBLOT

SBL

0788400004017000

INREM BOOK 174

SERIAL NO.	DESCRIPTION OF PROPERTY	NAME OF LAST KNOWN OWNER	YEAR OF LIEN	AMOUNT OF LIEN
------------	-------------------------	--------------------------	--------------	----------------

000406	CERTIFICATE NO.	140200.79.380-9-1.000	<u>In the CITY OF BUFFALO</u>	
	38 BRINTON		2022	\$1,219.20
	346.25 W Englewood	TARANTINO ANNE L 38 BRINTON BUFFALO NY 14214-1175	2023	\$1,121.10
			2023	\$500.00
			2024	\$957.64
			2025	\$909.30
			2026	\$11.39
	Deed Measure		Total	\$4,718.63
	FR-34.00 DP-116.00 AC-0.00			
	Farmland Section Town Range			

MAP COVER BLOCK SUBLOT

SBL

0793800009001000

000407	CERTIFICATE NO.	140200.79.470-2-5.000	<u>In the CITY OF BUFFALO</u>	
	40 NIAGARA FALLS BLVD		2021	\$1,538.76
	375.26 Nw Main	LAMAK'S REALTY & MANAGEMENT INC. 3406 12TH AVE BROOKLYN NY 11218	2022	\$1,803.34
			2023	\$1,658.17
			2023	\$500.00
			2024	\$1,416.24
			2025	\$1,344.68
			2026	\$1,293.55
	Deed Measure		Total	\$9,554.74
	FR-40.00 DP-120.00 AC-0.00			
	Farmland Section Town Range			

MAP COVER BLOCK SUBLOT

SBL

0794700002005000

000408	CERTIFICATE NO.	140200.79.530-3-1.000	<u>In the CITY OF BUFFALO</u>	
	124 PARKSIDE CT		2022	\$1,267.86
	605. N Prksde Ct	WESOLOWSKI CHRISTINA 124 PARKSIDE CT BUFFALO NY 14214	2023	\$1,165.85
	S		2023	\$500.00
			2024	\$995.86
			2025	\$945.57
			2026	\$774.70
	Deed Measure		Total	\$5,649.84
	FR-45.94 DP-107.00 AC-0.00			
	Farmland Section Town Range			

MAP COVER BLOCK SUBLOT

SBL

0795300003001000

INREM BOOK 174

SERIAL NO.	DESCRIPTION OF PROPERTY	NAME OF LAST KNOWN OWNER	YEAR OF LIEN	AMOUNT OF LIEN
------------	-------------------------	--------------------------	--------------	----------------

000409	CERTIFICATE NO.	140200.79.540-4-5.000	<u>In the CITY OF BUFFALO</u>	
	124 NORTHRUP WEST		2021	\$988.41
	1201.62 W Main	SMOLINKSI KRYSTLE 1358 SHERWOOD AVE NORTH TONAWANDA NY 14120	2022	\$888.16
			2023	\$816.75
			2023	\$500.00
			2024	\$697.74
			2025	\$662.57
			2026	\$655.79
			Total	\$5,209.42

MAP COVER BLOCK SUBLOT

SBL
0795400004005000

000410	CERTIFICATE NO.	140200.79.550-3-7.000	<u>In the CITY OF BUFFALO</u>	
	3214 MAIN		2023	\$2,436.93
	41.13 Sw Merrimac	PARLATO JOSEPH V JR 232 LINWOOD AVE BUFFALO NY 14209	2023	\$500.00
	101.50 S		2024	\$2,081.22
	8 On Merrimac		2025	\$1,976.03
			2026	\$1,441.29
			Total	\$8,435.47

MAP COVER BLOCK SUBLOT

SBL
0795500003007000

000411	CERTIFICATE NO.	140200.79.640-4-28.000	<u>In the CITY OF BUFFALO</u>	
	382 LISBON		2020	\$810.55
	165.86 W Bailey	COLVIN WARREN 382 LISBON BUFFALO NY 14215	2021	\$760.82
			2022	\$683.72
			2023	\$628.78
			2023	\$500.00
			2024	\$537.24
			2025	\$510.17
			2026	\$547.69
			Total	\$4,978.97

MAP COVER BLOCK SUBLOT

SBL
0796400004028000

INREM BOOK 174

SERIAL NO.	DESCRIPTION OF PROPERTY	NAME OF LAST KNOWN OWNER	YEAR OF LIEN	AMOUNT OF LIEN
000412	CERTIFICATE NO.	140200.79.650-5-22.000	<u>In the CITY OF BUFFALO</u>	
	460 LISBON		2020	\$771.05
	95. W Suffolk	HOSSAIN MOHAMMAD ZAKIR	2021	\$630.79
		AKTER SHARMIN	2022	\$566.88
		491 MINNESOTA AVE	2023	\$521.37
		BUFFALO NY 14215	2023	\$500.00
			2024	\$445.52
Deed	Measure		2025	\$423.08
	FR-30.00 DP-103.00 AC-0.00		2026	\$504.45
Farmplot	Section	Town	Range	
			Total	\$4,363.14

MAP COVER BLOCK SUBLOT

SBL

0796500005022000

000413	CERTIFICATE NO.	140200.79.660-3-43.000	<u>In the CITY OF BUFFALO</u>	
	216 ROUNDS		2020	\$842.01
	32o. E Orleans	GUNN DEEFORREST F	2021	\$665.47
		216 ROUNDS AVE	2022	\$598.04
		BUFFALO NY 14215	2023	\$550.02
			2023	\$500.00
			2024	\$469.99
Deed	Measure		2025	\$446.31
	FR-32.00 DP-110.00 AC-0.00		2026	\$441.04
Farmplot	Section	Town	Range	
			Total	\$4,512.88

MAP COVER BLOCK SUBLOT

SBL

0796600003043000

000414	CERTIFICATE NO.	140200.79.690-1-16.000	<u>In the CITY OF BUFFALO</u>	
	2005 HERTEL		2022	\$1,735.21
	234. W Beard	DARBY DIANE L	2023	\$1,595.52
	144 E 32.60 Rear	101 CRESTHAVEN DR	2023	\$500.00
		WEST SENECA NY 14224	2024	\$1,362.73
			2025	\$1,293.89
			2026	\$1,023.31
Deed	Measure		Total	
	FR-44.00 DP-140.00 AC-0.00		\$7,510.66	
Farmplot	Section	Town	Range	

MAP COVER BLOCK SUBLOT

SBL

0796900001016000

INREM BOOK 174

SERIAL NO.	DESCRIPTION OF PROPERTY	NAME OF LAST KNOWN OWNER	YEAR OF LIEN	AMOUNT OF LIEN
000415	CERTIFICATE NO.	140200.79.710-8-43.000	<u>In the CITY OF BUFFALO</u>	
	158 LA SALLE	ALI 158 LLC	2020	\$962.81
	333.62 E Cordova	158 LA SALLE BUFFALO NY 14214	2021	\$945.06
			2022	\$849.23
			2023	\$780.96
			2023	\$500.00
			2024	\$667.19
Deed	Measure		2025	\$633.54
	FR-40.00 DP-130.00 AC-0.00		2026	\$803.52
Farmplot	Section	Town	Range	
			Total	\$6,142.31

MAP COVER BLOCK SUBLOT

SBL

0797100008043000

000416	CERTIFICATE NO.	140200.79.720-2-47.000	<u>In the CITY OF BUFFALO</u>	
	326 MINNESOTA	HANSON ROBERT J	2020	\$379.45
	East Cor Comstock	158 AVERY AVE BUFFALO NY 14216	2021	\$1,168.97
			2022	\$742.13
			2023	\$682.49
			2023	\$500.00
			2024	\$583.10
Deed	Measure		2025	\$553.71
	FR-50.00 DP-150.00 AC-0.00		2026	\$699.03
Farmplot	Section	Town	Range	
			Total	\$5,308.88

MAP COVER BLOCK SUBLOT

SBL

0797200002047000

000417	CERTIFICATE NO.	140200.79.730-6-12.000	<u>In the CITY OF BUFFALO</u>	
	477 MINNESOTA	BROWN KIMBERLY JOHNSON	2018	\$842.64
	215. W Suffolk	26 DONALDSON RD BUFFALO NY 14215	2019	\$799.61
			2020	\$760.27
			2021	\$489.90
			2022	\$440.31
			2023	\$500.00
Deed	Measure		2023	\$405.00
	FR-30.00 DP-130.00 AC-0.00		2024	\$346.16
Farmplot	Section	Town	Range	
			2025	\$328.76
			2026	\$399.96

MAP COVER BLOCK SUBLOT

SBL

0797300006012000

Total **\$5,312.61**

INREM BOOK 174

SERIAL NO.	DESCRIPTION OF PROPERTY	NAME OF LAST KNOWN OWNER	YEAR OF LIEN	AMOUNT OF LIEN
000418	CERTIFICATE NO.	140200.79.740-3-28.000	<u>In the CITY OF BUFFALO</u>	
	654 EGGERT		2020	\$990.23
	65. N Minnesota	DAVIS LAWRENCE J & GEORGIANN 654 EGGERT BUFFALO NY 14215-1202	2021	\$630.79
			2022	\$566.88
			2023	\$521.37
			2023	\$500.00
			2024	\$445.52
Deed	Measure		2025	\$423.08
	FR-32.50 DP-112.00 AC-0.00		2026	\$497.25
Farmlot	Section	Town	Range	
			Total	\$4,575.12

MAP COVER BLOCK SUBLOT

SBL

0797400003028000

000419	CERTIFICATE NO.	140200.79.740-4-51.000	<u>In the CITY OF BUFFALO</u>	
	700 LA SALLE		2020	\$778.24
	155. E Orleans	STARIGHT ROUTE TRADING LLC 2352 BAILEY AVE BUFFALO NY 14211	2021	\$598.26
			2022	\$537.67
			2023	\$500.00
			2023	\$494.52
			2024	\$422.59
Deed	Measure		2025	\$401.32
	FR-30.00 DP-124.00 AC-0.00		2026	\$587.33
Farmlot	Section	Town	Range	
			Total	\$4,319.93

MAP COVER BLOCK SUBLOT

SBL

0797400004051000

000420	CERTIFICATE NO.	140200.79.750-3-6.000	<u>In the CITY OF BUFFALO</u>	
	162 CITY LINE		2021	\$1,302.70
	63.433s Croy	BROWN LESLIE J JR.	2022	\$1,170.51
	(40 Croy)	40 CROY CHEEKTOWAGA NY 14215	2023	\$1,076.33
			2023	\$500.00
			2024	\$919.41
			2025	\$873.01
Deed	Measure		2026	\$653.27
	FR-68.46 DP-109.00 AC-0.00			
Farmlot	Section	Town	Range	
			Total	\$6,495.23

MAP COVER BLOCK SUBLOT

SBL

0797500003006000

INREM BOOK 174

SERIAL NO.	DESCRIPTION OF PROPERTY	NAME OF LAST KNOWN OWNER	YEAR OF LIEN	AMOUNT OF LIEN	
-----			<u>In the CITY OF BUFFALO</u>		
000421	CERTIFICATE NO.	140200.79.790-6-7.000			
	47 HEWITT	MAYNARD MARY K	2017	\$467.45	
	145. W Parkridge	C/O ATTN: MARY & MAYNARD MELFORD 47 HEWITT BUFFALO NY 14215	2018	\$419.47	
			2019	\$324.85	
			2020	\$216.91	
			2021	\$63.84	
			2022	\$537.67	
Deed	Measure		2023	\$500.00	
	FR-40.00 DP-110.00 AC-0.00		2023	\$494.52	
Farmlot	Section	Town	Range	2024	\$422.59
				2025	\$401.32
MAP COVER BLOCK SUBLOT			2026	\$565.70	
		<u>SBL</u>	Total	\$4,414.32	
		0797900006007000			
-----			<u>In the CITY OF BUFFALO</u>		
000422	CERTIFICATE NO.	140200.79.800-1-10.000			
	139 SHIRLEY	HUGHES GREGORY & SANDRA	2017	\$562.48	
	245. W Comstock	M 112 LEVIN LN EAST AMHERST NY 14051	2018	\$820.70	
			2019	\$778.83	
			2023	\$610.89	
			2023	\$500.00	
Deed	Measure		2025	\$495.66	
	FR-35.00 DP-119.00 AC-0.00		2026	\$540.49	
Farmlot	Section	Town	Range	Total	\$4,309.05
MAP COVER BLOCK SUBLOT					
		<u>SBL</u>			
		0798000001010000			
-----			<u>In the CITY OF BUFFALO</u>		
000423	CERTIFICATE NO.	140200.79.800-2-27.000			
	3278 BAILEY	HOQUE AZIZUL TIC	2020	\$990.23	
	South Cor Shirley	HOQUE MINTOO TIC	2021	\$890.88	
		APT 3	2022	\$800.55	
		9137 111TH ST	2023	\$736.21	
		RICHMOND HILL NY 11418	2023	\$500.00	
			2024	\$628.96	
Deed	Measure		2025	\$597.24	
	FR-33.18 DP-118.00 AC-0.00		2026	\$482.47	
Farmlot	Section	Town	Range	Total	\$5,626.54
MAP COVER BLOCK SUBLOT					
		<u>SBL</u>			
		0798000002027000			

INREM BOOK 174

SERIAL NO.	DESCRIPTION OF PROPERTY	NAME OF LAST KNOWN OWNER	YEAR OF LIEN	AMOUNT OF LIEN	
000424	CERTIFICATE NO.	140200.79.820-3-15.000	<u>In the CITY OF BUFFALO</u>		
	527 DARTMOUTH		2019	\$871.42	
	389.83 W Eggert	SANDERS PATRICIA 527 DARTMOUTH AVE BUFFALO NY 14215	2020	\$828.54	
			2021	\$489.90	
			2022	\$440.31	
			2023	\$500.00	
			2023	\$405.00	
Deed	Measure		2024	\$346.16	
	FR-30.00 DP-108.00 AC-0.00		2025	\$328.76	
Farmplot	Section	Town	Range	2026	\$399.96
			Total	\$4,610.05	

MAP COVER BLOCK SUBLOT

SBL

0798200003015000

000425	CERTIFICATE NO.	140200.79.820-3-25.000	<u>In the CITY OF BUFFALO</u>		
	538 EGGERT		2020	\$717.86	
	North Cor Hewitt	NATIONWIDE DEVELOPMENT INC STE 1	2021	\$598.26	
	115.52	1967 WERHLE DR BUFFALO NY 14221	2022	\$537.67	
			2023	\$500.00	
			2023	\$494.52	
			2024	\$422.59	
Deed	Measure		2025	\$401.32	
	FR-33.00 DP-116.00 AC-0.00		2026	\$461.22	
Farmplot	Section	Town	Range	Total	\$4,133.44

MAP COVER BLOCK SUBLOT

SBL

0798200003025000

000426	CERTIFICATE NO.	140200.79.820-8-34.000	<u>In the CITY OF BUFFALO</u>		
	430 HEWITT		2019	\$867.66	
	515. E Suffolk	LOOFT LLC 465 BROOKLYN AVE BROOKLYN NY 11225	2020	\$824.95	
			2021	\$598.26	
			2022	\$537.67	
			2023	\$500.00	
			2023	\$494.52	
Deed	Measure		2024	\$422.59	
	FR-30.00 DP-108.00 AC-0.00		2025	\$401.32	
Farmplot	Section	Town	Range	2026	\$421.58
			Total	\$5,068.55	

MAP COVER BLOCK SUBLOT

SBL

0798200008034000

INREM BOOK 174

SERIAL NO.	DESCRIPTION OF PROPERTY	NAME OF LAST KNOWN OWNER	YEAR OF LIEN	AMOUNT OF LIEN
000427	CERTIFICATE NO.	140200.88.240-2-27.000	<u>In the CITY OF BUFFALO</u>	
	442 DEARBORN		2020	\$685.08
	31.7o S Hertel	P&P BUFFALO LLC 50 BEACON PL STATEN ISLAND NY 10306	2021	\$890.88
			2022	\$800.55
			2023	\$736.21
			2023	\$500.00
			2024	\$628.96
Deed	Measure		2025	\$597.24
	FR-28.00 DP-99.00 AC-0.00		2026	\$479.23
Farmlot	Section	Town	Range	
			Total	\$5,318.15

MAP COVER BLOCK SUBLOT

SBL

0882400002027000

000428	CERTIFICATE NO.	140200.88.240-2-28.000	<u>In the CITY OF BUFFALO</u>	
	444 DEARBORN		2020	\$884.45
	South Cor Hertel	P&P BUFFALO LLC 50 BEACON PL STATEN ISLAND NY 10306	2021	\$847.54
	N 20.25 Rear		2022	\$761.59
			2023	\$700.38
			2023	\$500.00
			2024	\$598.40
Deed	Measure		2025	\$568.21
	FR-31.70 DP-75.17 AC-0.00		2026	\$576.52
Farmlot	Section	Town	Range	
			Total	\$5,437.09

MAP COVER BLOCK SUBLOT

SBL

0882400002028000

000429	CERTIFICATE NO.	140200.88.250-3-27.000	<u>In the CITY OF BUFFALO</u>	
	158 AUSTIN		2019	\$663.56
	East Cor Gorton	ORENGO JOSE 158 AUSTIN BUFFALO NY 14207	2020	\$630.92
			2021	\$457.39
			2022	\$411.11
			2023	\$500.00
			2023	\$378.15
Deed	Measure		2024	\$323.23
	FR-57.50 DP-67.30 AC-0.00		2025	\$306.98
Farmlot	Section	Town	Range	
			Total	\$4,060.48

MAP COVER BLOCK SUBLOT

SBL

0882500003027000

INREM BOOK 174

SERIAL NO.	DESCRIPTION OF PROPERTY	NAME OF LAST KNOWN OWNER	YEAR OF LIEN	AMOUNT OF LIEN
------------	-------------------------	--------------------------	--------------	----------------

000430	CERTIFICATE NO.	140200.88.250-4-14.000	<u>In the CITY OF BUFFALO</u>	
	175 AUSTIN		2021	\$1,920.43
	4.5o W Tonawanda	J. CONSORTIUM INC	2022	\$1,725.47
	4.50 S Of	366 TONAWANDA	2023	\$1,586.57
		BUFFALO NY 14207	2023	\$500.00
			2024	\$1,355.10
			2025	\$1,286.64
	Deed Measure		2026	\$902.97
		FR-23.60 DP-95.50 AC-0.00		
	Farmlot Section Town Range		Total	\$9,277.18

MAP COVER BLOCK SUBLOT

SBL

0882500004014000

000431	CERTIFICATE NO.	140200.88.260-1-11.000	<u>In the CITY OF BUFFALO</u>	
	122 KAIL		2018	\$858.55
	95. S Austin	HILL TROY BABCOCK	2019	\$814.74
		122 KAIL	2020	\$774.64
		BUFFALO NY 14207-2857	2021	\$511.55
			2022	\$459.79
	Deed Measure		2023	\$500.00
		FR-25.00 DP-100.00 AC-0.00	2023	\$422.92
	Farmlot Section Town Range		2024	\$361.44
			2025	\$343.26
			2026	\$237.81
			Total	\$5,284.70

MAP COVER BLOCK SUBLOT

SBL

0882600001011000

000432	CERTIFICATE NO.	140200.88.260-4-14.111	<u>In the CITY OF BUFFALO</u>	
	288 AUSTIN		2020	\$753.08
	350 W Joslyn	AUSTIN PARKOF BUFFALO INC	2021	\$1,085.93
	Irr El	C/O F/K/A ATKIN-AUSTIN REALTY C	2022	\$975.78
		ATTN: RICHARD BERGER ESQ	2023	\$897.32
		STE 705	2023	\$500.00
		403 MAIN ST	2024	\$766.53
	Deed Measure		2025	\$727.87
		FR-132.00 DP-0.00 AC-0.00	2026	\$862.97
	Farmlot Section Town Range		Total	\$6,569.48

MAP COVER BLOCK SUBLOT

SBL

0882600004014111

INREM BOOK 174

SERIAL NO.	DESCRIPTION OF PROPERTY	NAME OF LAST KNOWN OWNER	YEAR OF LIEN	AMOUNT OF LIEN
<hr/>				
000433	CERTIFICATE NO.	140200.88.270-1-9.000	<u>In the CITY OF BUFFALO</u>	
	158 MILITARY		2019	\$436.82
	1o6.3o S Austin	HONESTY PROPERTY MGMT & MUL SVCS. INC 179 WOHLERS BUFFALO NY 14208	2020	\$415.36
			2021	\$576.59
			2022	\$518.21
			2023	\$500.00
			2023	\$476.61
	Deed Measure		2024	\$407.30
	FR-27.00 DP-73.80 AC-0.00		2025	\$386.82
	Farmplot Section Town Range		2026	\$493.64
			Total	\$4,211.35
	MAP COVER BLOCK SUBLOT	<u>SBL</u> 0882700001009000		
<hr/>				
000434	CERTIFICATE NO.	140200.88.270-2-7.000	<u>In the CITY OF BUFFALO</u>	
	1036 GRANT		2016	\$385.18
	8o3.34 N Amherst	JAIPAULSINGH CHRISTINE PO BOX 572 BUFFALO NY 14207	2017	\$390.28
			2018	\$400.52
			2019	\$380.14
			2020	\$361.46
			2021	\$522.41
	Deed Measure		2022	\$469.51
	FR-30.00 DP-93.00 AC-0.00		2023	\$500.00
	Farmplot Section Town Range		2023	\$431.86
			2024	\$369.08
			2025	\$350.52
	MAP COVER BLOCK SUBLOT	<u>SBL</u> 0882700002007000	2026	\$425.18
			Total	\$4,986.14
<hr/>				
000435	CERTIFICATE NO.	140200.88.280-1-51.000	<u>In the CITY OF BUFFALO</u>	
	141 HOWELL		2019	\$644.66
	75o. N Amherst	ATLANTIC COAST SERVICES LLC UPPR 44 BIRD AVE BUFFALO NY 14213	2020	\$612.98
			2021	\$706.64
			2022	\$635.04
			2023	\$584.03
			2023	\$500.00
	Deed Measure		2024	\$499.03
	FR-29.00 DP-100.00 AC-0.00		2025	\$473.89
	Farmplot Section Town Range		2026	\$504.45
			Total	\$5,160.72
	MAP COVER BLOCK SUBLOT	<u>SBL</u> 0882800001051000		

INREM BOOK 174

SERIAL NO.	DESCRIPTION OF PROPERTY	NAME OF LAST KNOWN OWNER	YEAR OF LIEN	AMOUNT OF LIEN
------------	-------------------------	--------------------------	--------------	----------------

000436	CERTIFICATE NO.	140200.88.280-2-9.000	<u>In the CITY OF BUFFALO</u>	
	74 RESERVATION		2021	\$1,237.69
	147.5o S Grote	KHULAQI SHOKRY TIC KHULAQI JAMAL TIC 570 HERTEL AVE BUFFALO NY 14207	2022	\$1,112.09
			2023	\$1,022.65
			2023	\$500.00
			2024	\$873.55
			2025	\$829.46
	Deed Measure		2026	\$374.74
		FR-27.66 DP-140.00 AC-0.00		
	Farmlot Section Town Range		Total	\$5,950.18

MAP COVER BLOCK SUBLOT

SBL
0882800002009000

000438	CERTIFICATE NO.	140200.88.280-3-10.000	<u>In the CITY OF BUFFALO</u>	
	267 GROTE		2021	\$977.57
	38o. E Bridgeman	MAPLE FAMILY LIMITED PARTNERSHIP 1900 MAPLE RD WILLIAMSVILLE NY 14221	2022	\$878.44
			2023	\$807.81
			2023	\$500.00
			2024	\$690.11
			2025	\$655.30
	Deed Measure		2026	\$738.66
		FR-30.00 DP-135.00 AC-0.00		
	Farmlot Section Town Range		Total	\$5,247.89

MAP COVER BLOCK SUBLOT

SBL
0882800003010000

000439	CERTIFICATE NO.	140200.88.280-4-11.000	<u>In the CITY OF BUFFALO</u>	
	11 BRIDGEMAN		2020	\$595.01
	118. N Amherst	MELDRUM WILLIAM J 427 NORMAL AVE BUFFALO NY 14213	2021	\$793.33
			2022	\$712.91
			2023	\$655.65
			2023	\$500.00
			2024	\$560.17
	Deed Measure		2025	\$531.95
		FR-30.00 DP-108.00 AC-0.00		
	Farmlot Section Town Range		Total	\$5,105.70

MAP COVER BLOCK SUBLOT

SBL
0882800004011000

INREM BOOK 174

SERIAL NO.	DESCRIPTION OF PROPERTY	NAME OF LAST KNOWN OWNER	YEAR OF LIEN	AMOUNT OF LIEN	
-----			<u>In the CITY OF BUFFALO</u>		
000440	CERTIFICATE NO.	140200.88.330-1-7.000			
	320 DEARBORN		2018	\$699.21	
	14o. S Austin	HONESTY PROPERTY MGMT & MUL SVCS. INC 179 WOHLERS BUFFALO NY 14208	2019	\$663.56	
			2020	\$630.92	
			2021	\$619.93	
			2022	\$557.14	
			2023	\$512.41	
Deed	Measure		2023	\$500.00	
	FR-25.00 DP-99.00 AC-0.00		2024	\$437.87	
Farmlot	Section	Town	Range	2025	\$415.83
				2026	\$446.79
MAP COVER BLOCK SUBLOT			Total	\$5,483.66	
		<u>SBL</u> 0883300001007000			
-----			<u>In the CITY OF BUFFALO</u>		
000441	CERTIFICATE NO.	140200.88.330-1-20.110			
	280 DEARBORN		2019	\$814.74	
	66 N Hamilton	COLEMAN TINA 280 DEARBORN BUFFALO NY 14207	2020	\$774.64	
			2021	\$912.55	
			2022	\$820.01	
			2023	\$754.10	
			2023	\$500.00	
Deed	Measure		2024	\$644.25	
	FR-33.00 DP-99.00 AC-0.00		2025	\$611.77	
Farmlot	Section	Town	Range	2026	\$392.76
				Total	\$6,224.82
MAP COVER BLOCK SUBLOT		<u>SBL</u> 0883300001020110			
-----			<u>In the CITY OF BUFFALO</u>		
000442	CERTIFICATE NO.	140200.88.330-2-35.000			
	321 DEARBORN		2017	\$118.63	
	132. S Austin	KEYBANK NATIONAL ASSOCIATION 1 MORTGAGE WAY MOUNT LAUREL NJ 08054	2018	\$436.36	
			2019	\$414.14	
			2020	\$393.80	
			2021	\$489.90	
			2022	\$440.31	
Deed	Measure		2023	\$500.00	
	FR-33.00 DP-73.00 AC-0.00		2023	\$405.00	
Farmlot	Section	Town	Range	2024	\$346.16
				2025	\$328.76
MAP COVER BLOCK SUBLOT			2026	\$385.54	
		<u>SBL</u> 0883300002035000	Total	\$4,258.60	

INREM BOOK 174

SERIAL NO.	DESCRIPTION OF PROPERTY	NAME OF LAST KNOWN OWNER	YEAR OF LIEN	AMOUNT OF LIEN
<hr/>				
000443	CERTIFICATE NO.	140200.88.330-3-9.000	<u>In the CITY OF BUFFALO</u>	
	44 HOFFMAN		2017	\$564.92
	2o5. S Austin	LOCKWOOD CHARLES G 2920 BULLIS RD ELMA NY 14059	2018	\$579.73
			2019	\$550.19
			2020	\$523.15
			2021	\$554.91
			2022	\$498.73
	Deed Measure		2023	\$500.00
	FR-33.00 DP-111.00 AC-0.00		2023	\$458.71
	Farmlot Section Town Range		2024	\$392.02
			2025	\$372.29
	MAP COVER BLOCK SUBLOT		2026	\$475.63
		<u>SBL</u>	<hr/>	
		0883300003009000	Total	\$5,470.28
<hr/>				
000444	CERTIFICATE NO.	140200.88.330-7-46.000	<u>In the CITY OF BUFFALO</u>	
	185 EAST		2022	\$1,482.07
	South Cor Hamilton	INSALACO LAWRENCE C 2425 8TH ST DELAND FL 32724	2023	\$1,362.79
			2023	\$500.00
			2024	\$1,164.02
			2025	\$1,105.23
			2026	\$742.62
	Deed Measure		<hr/>	
	FR-35.00 DP-100.00 AC-0.00		Total	\$6,356.73
	Farmlot Section Town Range			
	MAP COVER BLOCK SUBLOT			
		<u>SBL</u>		
		0883300007046000		
<hr/>				
000445	CERTIFICATE NO.	140200.88.340-2-4.000	<u>In the CITY OF BUFFALO</u>	
	50 KAIL		2021	\$533.24
	494.5o N Military	CASTRILLO LILIANA APT 1 50 KAIL ST BUFFALO NY 14207	2022	\$479.25
			2023	\$500.00
			2023	\$440.80
			2024	\$376.73
			2025	\$357.79
	Deed Measure		2026	\$529.68
	FR-29.00 DP-100.00 AC-0.00		<hr/>	
	Farmlot Section Town Range		Total	\$3,217.49
	MAP COVER BLOCK SUBLOT			
		<u>SBL</u>		
		0883400002004000		

INREM BOOK 174

SERIAL NO.	DESCRIPTION OF PROPERTY	NAME OF LAST KNOWN OWNER	YEAR OF LIEN	AMOUNT OF LIEN
-----			<u>In the CITY OF BUFFALO</u>	
000446	CERTIFICATE NO.	140200.88.590-1-21.000		
	34 DART		2021	\$988.41
	3o2.86 N Forest	HANDAL KHALED 188 GRANT ST BUFFALO NY 14213	2022	\$888.16
			2023	\$816.75
			2023	\$500.00
			2024	\$697.74
			2025	\$662.57
	Deed Measure		2026	\$526.08
	FR-28.00 DP-132.00 AC-0.00			
	Farmlot Section Town Range		Total	\$5,079.71
MAP COVER BLOCK SUBLOT				
		<u>SBL</u>		
		0885900001021000		
-----			<u>In the CITY OF BUFFALO</u>	
000447	CERTIFICATE NO.	140200.88.590-2-10.000		
	64 HAWLEY		2018	\$460.26
	115.85 S Bradley	FORD JERMAINE V BODAMI SANDRA WIFE 64 HAWLEY ST BUFFALO NY 14213	2019	\$436.82
			2020	\$415.36
			2021	\$554.91
			2022	\$498.73
			2023	\$500.00
	Deed Measure		2023	\$458.71
	FR-30.00 DP-134.00 AC-0.00		2024	\$392.02
	Farmlot Section Town Range		2025	\$372.29
			2026	\$338.71
			Total	\$4,427.81
MAP COVER BLOCK SUBLOT				
		<u>SBL</u>		
		0885900002010000		
-----			<u>In the CITY OF BUFFALO</u>	
000448	CERTIFICATE NO.	140200.88.590-2-25.000		
	20 HAWLEY		2019	\$724.42
	173.15 N Forest	LOPEZ BETTY A 20 HAWLEY BUFFALO NY 14213-1053	2020	\$688.79
			2021	\$958.82
			2022	\$861.60
			2023	\$792.33
			2023	\$500.00
	Deed Measure		2024	\$676.89
	FR-25.00 DP-134.00 AC-0.00		2025	\$642.76
	Farmlot Section Town Range		2026	\$590.21
			Total	\$6,435.82
MAP COVER BLOCK SUBLOT				
		<u>SBL</u>		
		0885900002025000		

INREM BOOK 174

SERIAL NO.	DESCRIPTION OF PROPERTY	NAME OF LAST KNOWN OWNER	YEAR OF LIEN	AMOUNT OF LIEN	
-----			<u>In the CITY OF BUFFALO</u>		
000449	CERTIFICATE NO.	140200.88.590-2-46.000			
	41 DART	PRATTS BONIFACIO & JUANA	2018	\$424.39	
	373.7o N Forest	41 DART ST	2019	\$402.80	
		BUFFALO NY 14213-1050	2020	\$383.04	
			2021	\$565.75	
			2022	\$508.47	
			2023	\$500.00	
Deed	Measure		2023	\$467.67	
	FR-30.00 DP-132.00 AC-0.00		2024	\$399.66	
Farmlot	Section	Town	Range	2025	\$379.55
				2026	\$385.54
MAP COVER BLOCK SUBLOT			Total	\$4,416.87	
		<u>SBL</u>			
		0885900002046000			
-----			<u>In the CITY OF BUFFALO</u>		
000450	CERTIFICATE NO.	140200.88.670-1-21.000			
	191 FOREST	ORTIZ JULIO	2017	\$377.23	
	599.73 W Grant	RIVERA CHARLENE	2019	\$758.03	
		191 FOREST AVE	2020	\$720.75	
		BUFFALO NY 14213-1044	2021	\$522.41	
			2022	\$469.51	
			2023	\$500.00	
Deed	Measure		2023	\$431.86	
	FR-30.00 DP-151.00 AC-0.00		2024	\$369.08	
Farmlot	Section	Town	Range	2025	\$350.52
				2026	\$421.58
MAP COVER BLOCK SUBLOT			Total	\$4,920.97	
		<u>SBL</u>			
		0886700001021000			
-----			<u>In the CITY OF BUFFALO</u>		
000451	CERTIFICATE NO.	140200.88.670-1-46.000			
	472 GRANT	HARED FARAH (JT)	2018	\$300.92	
	North Cor Pooley	MOHAMED OMAR (JT)	2019	\$285.64	
		472 GRANT ST	2020	\$271.66	
		BUFFALO NY 14213	2021	\$1,302.70	
			2022	\$1,170.51	
			2023	\$1,076.33	
Deed	Measure		2023	\$500.00	
	FR-28.00 DP-56.00 AC-0.00		2024	\$919.41	
Farmlot	Section	Town	Range	2025	\$873.01
				2026	\$977.91
MAP COVER BLOCK SUBLOT			Total	\$7,678.09	
		<u>SBL</u>			
		0886700001046000			

INREM BOOK 174

SERIAL NO.	DESCRIPTION OF PROPERTY	NAME OF LAST KNOWN OWNER	YEAR OF LIEN	AMOUNT OF LIEN
------------	-------------------------	--------------------------	--------------	----------------

000452	CERTIFICATE NO.	140200.88.670-2-18.000	<u>In the CITY OF BUFFALO</u>	
	491 GRANT		2022	\$1,316.54
	9o.58 S Forest	HANDAL KHALED 188 GRANT BUFFALO NY 14213	2023	\$1,210.61
			2023	\$500.00
			2024	\$1,034.07
			2025	\$981.86
			2026	\$592.01
	Deed Measure		<hr style="width: 100%;"/>	<hr style="width: 100%;"/>
	FR-45.29 DP-113.00 AC-0.00		Total	\$5,635.09
	Farmlot Section Town Range			

MAP COVER BLOCK SUBLOT

SBL

0886700002018000

000453	CERTIFICATE NO.	140200.88.670-3-36.000	<u>In the CITY OF BUFFALO</u>	
	113 POOLEY		2014	\$168.53
	111. W Grant	MEDIAK LINDA 113 POOLEY BUFFALO NY 14213-1129	2015	\$413.91
			2017	\$429.08
			2018	\$440.33
			2019	\$417.90
			2020	\$397.39
	Deed Measure		2021	\$468.20
	FR-27.00 DP-131.00 AC-0.00		2022	\$420.83
	Farmlot Section Town Range		2023	\$500.00
			2023	\$387.11
	MAP COVER BLOCK SUBLOT		2024	\$330.86
		<u>SBL</u>	2025	\$314.24
		0886700003036000	2026	\$475.63
			<hr style="width: 100%;"/>	<hr style="width: 100%;"/>
			Total	\$5,164.01

MAP COVER BLOCK SUBLOT

SBL

0886800001020000

000454	CERTIFICATE NO.	140200.88.680-1-20.000	<u>In the CITY OF BUFFALO</u>	
	310 BIRD		2021	\$1,089.55
	31. W Parkdale	WILLIAMSON YASHICA 310 BIRD BUFFALO NY 14213-1228	2022	\$1,462.59
			2023	\$1,344.88
			2023	\$500.00
			2024	\$1,148.72
			2025	\$1,090.70
	Deed Measure		2026	\$1,066.56
	FR-31.00 DP-95.00 AC-0.00		<hr style="width: 100%;"/>	<hr style="width: 100%;"/>
	Farmlot Section Town Range		Total	\$7,703.00

MAP COVER BLOCK SUBLOT

SBL

0886800001020000

INREM BOOK 174

SERIAL NO.	DESCRIPTION OF PROPERTY	NAME OF LAST KNOWN OWNER	YEAR OF LIEN	AMOUNT OF LIEN
------------	-------------------------	--------------------------	--------------	----------------

000455	CERTIFICATE NO.	140200.88.680-1-27.000	<u>In the CITY OF BUFFALO</u>	
	288 BIRD		2022	\$1,472.33
	East Cor Barry Pl	GEORGE CATHERINE 288 BIRD AVE BUFFALO NY 14213	2023	\$1,353.83
			2023	\$500.00
			2024	\$1,156.36
			2025	\$1,097.96
			2026	\$1,070.16
	Deed Measure		Total	\$6,650.64
	FR-31.00 DP-125.00 AC-0.00			
	Farmland Section Town Range			

MAP COVER BLOCK SUBLOT

SBL
0886800001027000

000456	CERTIFICATE NO.	140200.88.680-2-3.000	<u>In the CITY OF BUFFALO</u>	
	331 FOREST		2023	\$2,866.58
	122. W Hoyt	K & K ABBOTTSFORD LLC 276 PARADISE LN TONAWANDA NY 14150	2023	\$500.00
			2024	\$2,448.10
			2025	\$2,324.36
			2026	\$1,383.64
	Deed Measure		Total	\$9,522.68
	FR-31.50 DP-140.00 AC-0.00			
	Farmland Section Town Range			

MAP COVER BLOCK SUBLOT

SBL
0886800002003000

000457	CERTIFICATE NO.	140200.88.680-3-2.000	<u>In the CITY OF BUFFALO</u>	
	347 FOREST		2021	\$1,866.23
	8o. E Hoyt	ROYAL PROPERTIES OF WESTERN C/O C/O ROGER DULSKI ADMINISTF NEW YORK INC 30 WELLS AVE CHEEKTOWAGA NY 14227	2022	\$1,676.77
			2023	\$1,541.80
			2023	\$500.00
			2024	\$1,316.87
			2025	\$1,250.36
			2026	\$915.21
	Deed Measure		Total	\$9,067.24
	FR-26.90 DP-106.00 AC-0.00			
	Farmland Section Town Range			

MAP COVER BLOCK SUBLOT

SBL
0886800003002000

INREM BOOK 174

SERIAL NO.	DESCRIPTION OF PROPERTY	NAME OF LAST KNOWN OWNER	YEAR OF LIEN	AMOUNT OF LIEN
------------	-------------------------	--------------------------	--------------	----------------

000458	CERTIFICATE NO.	140200.88.680-3-8.000	<u>In the CITY OF BUFFALO</u>	
	438 BAYNES	ELABED AHMED MAHMOUD	2022	\$1,199.70
	12o. S Forest	438 BAYNES	2023	\$1,470.20
		BUFFALO NY 14213-1220	2023	\$500.00
			2024	\$1,255.73
			2025	\$1,192.30
			2026	\$810.72
	Deed	Measure	Total	\$6,428.65
		FR-30.00 DP-87.00 AC-0.00		
	Farmlot	Section	Town	Range

MAP COVER BLOCK SUBLOT

SBL

0886800003008000

000459	CERTIFICATE NO.	140200.88.680-4-25.000	<u>In the CITY OF BUFFALO</u>	
	408 BIRD	RAICHILSON HELENE A	2022	\$2,368.03
	63. W Abbottsfor	408 BIRD	2023	\$2,177.34
	D	BUFFALO NY 14213-1232	2023	\$500.00
			2024	\$1,859.56
			2025	\$1,765.58
			2026	\$994.50
	Deed	Measure	Total	\$9,665.01
		FR-30.00 DP-138.50 AC-0.00		
	Farmlot	Section	Town	Range

MAP COVER BLOCK SUBLOT

SBL

0886800004025000

000460	CERTIFICATE NO.	140200.88.740-4-33.000	<u>In the CITY OF BUFFALO</u>	
	150 POTOMAC	CARTER SEAN	2020	\$562.67
	216. E Dewitt	C/O ATTN: DORIS RECORDS	2021	\$1,161.83
	With A Pc 6x27	286 E FERRY ST	2022	\$1,043.93
	In Nw Cor	BUFFALO NY 14208	2023	\$959.99
			2023	\$500.00
			2024	\$820.06
	Deed	Measure	2025	\$778.67
		FR-27.00 DP-134.00 AC-0.00	2026	\$936.84
	Farmlot	Section	Total	\$6,763.99
		Town		
		Range		

MAP COVER BLOCK SUBLOT

SBL

0887400004033000

INREM BOOK 174

SERIAL NO.	DESCRIPTION OF PROPERTY	NAME OF LAST KNOWN OWNER	YEAR OF LIEN	AMOUNT OF LIEN
-----			<u>In the CITY OF BUFFALO</u>	
000461	CERTIFICATE NO.	140200.88.740-5-21.000		
	394 HERKIMER		2017	\$555.21
	100. S Potomac	LOCKWOOD CHARLES G 2920 BULLIS RD ELMA NY 14059	2018	\$569.77
			2019	\$540.73
			2020	\$514.17
			2021	\$739.15
			2022	\$664.26
	Deed Measure		2023	\$610.89
	FR-31.20 DP-68.00 AC-0.00		2023	\$500.00
	Farmlot Section Town Range		2024	\$521.96
			2025	\$495.66
	MAP COVER BLOCK SUBLOT		2026	\$439.59
		<u>SBL</u>	Total \$6,151.39	
		0887400005021000		
-----			<u>In the CITY OF BUFFALO</u>	
000462	CERTIFICATE NO.	140200.88.740-5-23.000		
	390 HERKIMER		2020	\$505.18
	111.5o N Perkins	LOCKWOOD CHARLES G & STEPHANIE 2920 BULLIS RD ELMA NY 14059	2021	\$684.95
			2022	\$615.56
			2023	\$566.12
			2023	\$500.00
			2024	\$483.73
	Deed Measure		2025	\$459.38
	FR-30.00 DP-100.00 AC-0.00		2026	\$396.36
	Farmlot Section Town Range		Total \$4,211.28	
	MAP COVER BLOCK SUBLOT			
		<u>SBL</u>		
		0887400005023000		
-----			<u>In the CITY OF BUFFALO</u>	
000463	CERTIFICATE NO.	140200.88.740-5-33.000		
	36 PERKINS		2018	\$350.72
	32o. E Dewitt	GARCIA SAMANTHA 218 COMMONWEATHLH AVE BUFFALO NY 14216	2019	\$332.87
			2020	\$316.57
			2021	\$598.26
			2022	\$537.67
			2023	\$500.00
	Deed Measure		2023	\$494.52
	FR-26.00 DP-151.00 AC-0.00		2024	\$422.59
	Farmlot Section Town Range		2025	\$401.32
			2026	\$461.22
	MAP COVER BLOCK SUBLOT		Total \$4,415.74	
		<u>SBL</u>		
		0887400005033000		

INREM BOOK 174

SERIAL NO.	DESCRIPTION OF PROPERTY	NAME OF LAST KNOWN OWNER	YEAR OF LIEN	AMOUNT OF LIEN	
-----			<u>In the CITY OF BUFFALO</u>		
000464	CERTIFICATE NO.	140200.88.740-6-19.000			
	206 DEWITT	JOHNSON CLIFFORD	2017	\$545.50	
	165. N Delavan	206 DEWITT	2018	\$559.80	
		BUFFALO NY 14213	2019	\$531.30	
			2020	\$505.18	
			2021	\$739.15	
			2022	\$664.26	
Deed	Measure		2023	\$610.89	
	FR-33.00 DP-148.00 AC-0.00		2023	\$500.00	
Farmlot	Section	Town	Range	2024	\$521.96
				2025	\$495.66
MAP COVER BLOCK SUBLOT			2026	\$540.49	
		<u>SBL</u>	Total	\$6,214.19	
		0887400006019000			
-----			<u>In the CITY OF BUFFALO</u>		
000465	CERTIFICATE NO.	140200.88.750-1-6.000			
	215 BIRD	CANNIZZARO SAMUEL J	2021	\$999.24	
	264. E Herkimer	215 BIRD AVE	2022	\$897.90	
		BUFFALO NY 14213	2023	\$825.71	
			2023	\$500.00	
			2024	\$705.40	
			2025	\$669.82	
Deed	Measure		2026	\$713.44	
	FR-43.25 DP-158.00 AC-0.00		Total	\$5,311.51	
Farmlot	Section	Town	Range		
MAP COVER BLOCK SUBLOT					
		<u>SBL</u>			
		0887500001006000			
-----			<u>In the CITY OF BUFFALO</u>		
000466	CERTIFICATE NO.	140200.88.750-2-7.000			
	277 BIRD	GEORGE CATHERINE	2022	\$1,793.63	
	229. E Grant	288 BIRD AVE	2023	\$1,649.21	
		BUFFALO NY 14213	2023	\$500.00	
			2024	\$1,408.59	
			2025	\$1,337.45	
			2026	\$875.58	
Deed	Measure		Total	\$7,564.46	
	FR-31.00 DP-136.00 AC-0.00				
Farmlot	Section	Town	Range		
MAP COVER BLOCK SUBLOT					
		<u>SBL</u>			
		0887500002007000			

INREM BOOK 174

SERIAL NO.	DESCRIPTION OF PROPERTY	NAME OF LAST KNOWN OWNER	YEAR OF LIEN	AMOUNT OF LIEN
------------	-------------------------	--------------------------	--------------	----------------

000467	CERTIFICATE NO.	140200.88.750-2-11.000	<u>In the CITY OF BUFFALO</u>	
	289 BIRD		2022	\$1,744.93
	213. W Parkdale	RODRIGUEZ CATHERINE 288 BIRD AVE BUFFALO NY 14213	2023	\$1,604.46
			2023	\$500.00
			2024	\$1,370.37
			2025	\$1,301.15
			2026	\$846.76
	Deed	Measure	Total	\$7,367.67
		FR-30.00 DP-150.00 AC-0.00		
	Farmlot	Section	Town	Range

MAP COVER BLOCK SUBLOT

SBL
0887500002011000

000468	CERTIFICATE NO.	140200.88.750-2-27.000	<u>In the CITY OF BUFFALO</u>	
	182 GARNER		2022	\$1,384.69
	123. W Parkdale	GEORGE CATHERINE 288 BIRD AVE BUFFALO NY 14213	2023	\$1,273.28
			2023	\$500.00
			2024	\$1,087.56
			2025	\$1,032.65
			2026	\$879.20
	Deed	Measure	Total	\$6,157.38
		FR-30.00 DP-140.00 AC-0.00		
	Farmlot	Section	Town	Range

MAP COVER BLOCK SUBLOT

SBL
0887500002027000

000469	CERTIFICATE NO.	140200.88.750-2-29.000	<u>In the CITY OF BUFFALO</u>	
	176 GARNER		2020	\$210.57
	183. W Parkdale	CRUZ MANACES 176 GARNER AVE BUFFALO NY 14213-1240	2021	\$1,703.69
			2022	\$1,530.72
			2023	\$1,407.54
			2023	\$500.00
			2024	\$1,202.23
	Deed	Measure	2025	\$1,141.51
		FR-30.00 DP-140.00 AC-0.00	2026	\$565.70
	Farmlot	Section	Town	Range
			Total	\$8,261.96

MAP COVER BLOCK SUBLOT

SBL
0887500002029000

INREM BOOK 174

SERIAL NO.	DESCRIPTION OF PROPERTY	NAME OF LAST KNOWN OWNER	YEAR OF LIEN	AMOUNT OF LIEN
------------	-------------------------	--------------------------	--------------	----------------

000470	CERTIFICATE NO.	140200.88.750-3-5.000	<u>In the CITY OF BUFFALO</u>	
	155 GARNER		2022	\$1,394.43
	2o2. E Grant	HITCHMAN MARY E 155 GARNER BUFFALO NY 14213-1239	2023	\$1,282.22
			2023	\$500.00
			2024	\$1,095.23
			2025	\$1,039.92
			2026	\$803.52
	Deed Measure		Total	\$6,115.32
	FR-27.00 DP-141.00 AC-0.00			
	Farmlot Section Town Range			

MAP COVER BLOCK SUBLOT

SBL

0887500003005000

000471	CERTIFICATE NO.	140200.88.750-3-45.000	<u>In the CITY OF BUFFALO</u>	
	395 GRANT		2019	\$606.87
	58.5o S Garner	WESTERN NEW YORK DISTRICT OF THE WESLEYAN INC PO BOX 170 BUFFALO NY 14213	2020	\$577.05
			2021	\$609.10
			2022	\$547.41
			2023	\$500.00
	Deed Measure		Total	\$2,840.43
	FR-28.00 DP-104.00 AC-0.00			
	Farmlot Section Town Range			

MAP COVER BLOCK SUBLOT

SBL

0887500003045000

000472	CERTIFICATE NO.	140200.88.750-5-1.000	<u>In the CITY OF BUFFALO</u>	
	273 POTOMAC		2022	\$1,472.33
	12o.38 W Greenwood	O'MEALLY DAMIAN 273 POTOMAC AVE BUFFALO NY 14213	2023	\$1,353.83
			2023	\$500.00
			2024	\$1,156.36
			2025	\$1,097.96
			2026	\$821.54
	Deed Measure		Total	\$6,402.02
	FR-30.00 DP-99.00 AC-0.00			
	Farmlot Section Town Range			

MAP COVER BLOCK SUBLOT

SBL

0887500005001000

INREM BOOK 174

SERIAL NO.	DESCRIPTION OF PROPERTY	NAME OF LAST KNOWN OWNER	YEAR OF LIEN	AMOUNT OF LIEN	
-----			<u>In the CITY OF BUFFALO</u>		
000473	CERTIFICATE NO.	140200.88.750-6-12.000			
	344 GRANT		2016	\$176.45	
	21o.83 S Potomac	LMC DEVELOPMENT GROUP LLC RM 124 125 MAIN ST BUFFALO NY 14203	2017	\$178.79	
			2018	\$183.42	
			2019	\$174.16	
			2020	\$165.69	
			2021	\$869.19	
Deed	Measure		2022	\$781.07	
	FR-30.00 DP-134.00 AC-0.00		2023	\$718.30	
Farmlot	Section	Town	Range	2023	\$500.00
				2024	\$613.68
MAP COVER BLOCK SUBLOT			2025	\$582.74	
		<u>SBL</u>	2026	\$515.26	
		0887500006012000	Total	\$5,458.75	
-----			<u>In the CITY OF BUFFALO</u>		
000474	CERTIFICATE NO.	140200.88.750-6-36.000			
	203 CONGRESS		2017	\$545.50	
	211. S Potomac	LEV KOVITZ PEREZ C/O SUMMER ONE REALTY LLC PO BOX 1054 WILLIAMSVILLE NY 14231	2019	\$531.30	
			2020	\$505.18	
			2021	\$641.60	
			2022	\$576.62	
			2023	\$530.33	
Deed	Measure		2023	\$500.00	
	FR-24.00 DP-134.00 AC-0.00		2024	\$453.17	
Farmlot	Section	Town	Range	2025	\$430.35
				2026	\$612.55
MAP COVER BLOCK SUBLOT			Total	\$5,326.60	
		<u>SBL</u>			
		0887500006036000			
-----			<u>In the CITY OF BUFFALO</u>		
000475	CERTIFICATE NO.	140200.88.750-7-11.000			
	208 CONGRESS		2020	\$684.82	
	176. S Potomac	WARIS AHMED T-I-C WARIS HUSSEIN T-I-C 39 GARNER BUFFALO NY 14203	2021	\$901.70	
			2022	\$810.29	
			2023	\$745.15	
			2023	\$500.00	
			2024	\$636.61	
Deed	Measure		2025	\$604.51	
	FR-30.00 DP-132.00 AC-0.00		2026	\$565.70	
Farmlot	Section	Town	Range	Total	\$5,448.78
MAP COVER BLOCK SUBLOT					
		<u>SBL</u>			
		0887500007011000			

INREM BOOK 174

SERIAL NO.	DESCRIPTION OF PROPERTY	NAME OF LAST KNOWN OWNER	YEAR OF LIEN	AMOUNT OF LIEN
------------	-------------------------	--------------------------	--------------	----------------

000477	CERTIFICATE NO.	140200.88.760-2-39.000	<u>In the CITY OF BUFFALO</u>	
	353 HOYT	TASKER DEACON B	2022	\$1,550.20
	197.7o S Bird	TASKER CASSANDRA C	2023	\$1,425.43
		971 LAWRENCE AVE	2023	\$500.00
		EAST AURORA NY 14052	2024	\$1,217.51
			2025	\$1,156.02
			2026	\$807.12
	Deed	Measure	Total	\$6,656.28
		FR-30.00 DP-133.00 AC-0.00		
	Farmlot	Section	Town	Range

MAP COVER BLOCK SUBLOT

SBL

0887600002039000

000478	CERTIFICATE NO.	140200.88.760-3-27.000	<u>In the CITY OF BUFFALO</u>	
	816 RICHMOND	NAKAJIMA JIROU	2022	\$2,806.14
	68.29 S Bird	9716 BRADEN RUN	2023	\$2,580.16
		BRADENTON FL 34202	2023	\$500.00
			2024	\$2,203.52
			2025	\$2,092.14
			2026	\$1,466.50
	Deed	Measure	Total	\$11,648.46
		FR-34.00 DP-111.00 AC-0.00		
	Farmlot	Section	Town	Range

MAP COVER BLOCK SUBLOT

SBL

0887600003027000

000479	CERTIFICATE NO.	140200.88.760-5-40.000	<u>In the CITY OF BUFFALO</u>	
	133 DORCHESTER	SANNES JAMES M	2022	\$1,213.94
	415.61 E Baynes	133 DORCHESTER	2023	\$2,166.61
		BUFFALO NY 14213-1444	2023	\$500.00
			2024	\$1,731.15
			2025	\$1,703.55
			2026	\$1,054.13
	Deed	Measure	Total	\$8,369.38
		FR-38.00 DP-138.00 AC-0.00		
	Farmlot	Section	Town	Range

MAP COVER BLOCK SUBLOT

SBL

0887600005040000

INREM BOOK 174

SERIAL NO.	DESCRIPTION OF PROPERTY	NAME OF LAST KNOWN OWNER	YEAR OF LIEN	AMOUNT OF LIEN	
-----			<u>In the CITY OF BUFFALO</u>		
000480	CERTIFICATE NO.	140200.88.820-3-22.100			
	184 DELAVAN WEST		2017	\$196.22	
	West Cor Herkimer	AENI WORLDWIDE LTD 88-16 215TH ST QUEENS VILLAGE NY 11427	2018	\$201.35	
			2019	\$191.17	
			2020	\$181.83	
			2021	\$1,367.72	
			2022	\$1,228.94	
Deed	Measure		2023	\$1,130.06	
	FR-28.00 DP-68.00 AC-0.00		2023	\$500.00	
Farmlot	Section	Town	Range	2024	\$965.28
				2025	\$916.54
MAP COVER BLOCK SUBLOT			2026	\$1,024.04	
		<u>SBL</u>	Total	\$7,903.15	
		0888200003022100			
-----			<u>In the CITY OF BUFFALO</u>		
000481	CERTIFICATE NO.	140200.88.820-4-23.000			
	316 HERKIMER		2018	\$500.07	
	87. N Helen	CORDOVEZ JOSE 316 HERKIMER ST BUFFALO NY 14213	2019	\$474.61	
			2020	\$451.29	
			2021	\$479.04	
			2022	\$430.57	
			2023	\$500.00	
Deed	Measure		2023	\$396.07	
	FR-28.00 DP-103.00 AC-0.00		2024	\$338.51	
Farmlot	Section	Town	Range	2025	\$321.49
				2026	\$324.28
MAP COVER BLOCK SUBLOT			Total	\$4,215.93	
		<u>SBL</u>			
		0888200004023000			
-----			<u>In the CITY OF BUFFALO</u>		
000482	CERTIFICATE NO.	140200.88.820-5-12.000			
	39 HELEN		2015	\$383.98	
	155. W Herkimer	WEGRZYNOWSKI JOHN F & W 39 HELEN BUFFALO NY 14213-1334	2016	\$392.84	
			2017	\$398.03	
			2018	\$408.48	
			2019	\$387.67	
			2020	\$368.65	
Deed	Measure		2021	\$508.84	
	FR-30.00 DP-142.00 AC-0.00		2022	\$457.37	
Farmlot	Section	Town	Range	2023	\$500.00
				2023	\$494.52
MAP COVER BLOCK SUBLOT			2024	\$422.59	
		<u>SBL</u>	2025	\$401.32	
		0888200005012000	2026	\$432.38	
			Total	\$5,556.67	

INREM BOOK 174

SERIAL NO.	DESCRIPTION OF PROPERTY	NAME OF LAST KNOWN OWNER	YEAR OF LIEN	AMOUNT OF LIEN	
-----			<u>In the CITY OF BUFFALO</u>		
000483	CERTIFICATE NO.	140200.88.820-6-8.000			
	138 DEWITT		2018	\$699.21	
	156.75 N Lafayette	MARTINEZ LUZ E 505 WEST AVE BUFFALO NY 14213	2019	\$663.56	
			2020	\$630.92	
			2021	\$619.93	
			2022	\$557.14	
			2023	\$512.41	
Deed	Measure		2023	\$500.00	
	FR-26.00 DP-148.00 AC-0.00		2024	\$437.87	
Farmlot	Section	Town	Range	2025	\$415.83
				2026	\$554.89
MAP COVER BLOCK SUBLOT			Total	\$5,591.76	
		<u>SBL</u> 0888200006008000			
-----			<u>In the CITY OF BUFFALO</u>		
000484	CERTIFICATE NO.	140200.88.830-7-35.000			
	121 CONGRESS		2022	\$2,192.78	
	294. N Lafayette	WARIS MANAGEMENT LLC 125 CONGRESS ST BUFFALO NY 14213	2023	\$2,016.22	
			2023	\$500.00	
			2024	\$1,721.98	
			2025	\$1,634.96	
			2026	\$1,333.19	
Deed	Measure		Total	\$9,399.13	
	FR-38.50 DP-134.50 AC-0.00				
Farmlot	Section	Town	Range		
MAP COVER BLOCK SUBLOT					
		<u>SBL</u> 0888300007035000			
-----			<u>In the CITY OF BUFFALO</u>		
000485	CERTIFICATE NO.	140200.88.830-8-18.000			
	106 CONGRESS		2019	\$474.61	
	125. N Lafayette	WARIS NIMO 253 SYCAMORE ST BUFFALO NY 14204	2020	\$451.29	
			2021	\$522.41	
			2022	\$469.51	
			2023	\$500.00	
			2023	\$431.86	
Deed	Measure		2024	\$369.08	
	FR-28.40 DP-90.00 AC-0.00		2025	\$350.52	
Farmlot	Section	Town	Range	2026	\$681.00
MAP COVER BLOCK SUBLOT			Total	\$4,250.28	
		<u>SBL</u> 0888300008018000			

INREM BOOK 174

SERIAL NO.	DESCRIPTION OF PROPERTY	NAME OF LAST KNOWN OWNER	YEAR OF LIEN	AMOUNT OF LIEN
------------	-------------------------	--------------------------	--------------	----------------

000486	CERTIFICATE NO.	140200.88.840-4-5.000	<u>In the CITY OF BUFFALO</u>	
	401 DELAVAN WEST		2021	\$174.87
	137.81 E Baynes	HUMIG HARRIET & HUMIG LEROY W (JTWROS)	2022	\$1,053.67
		401 WEST DELAVAN AVE	2023	\$1,935.67
		BUFFALO NY 14213-1414	2023	\$500.00
			2024	\$1,653.18
			2025	\$1,569.65
Deed	Measure		2026	\$1,239.52
	FR-32.00 DP-130.00 AC-0.00			
Farmlot	Section	Town	Range	
			Total	\$8,126.56

MAP COVER BLOCK SUBLOT

SBL

0888400004005000

000487	CERTIFICATE NO.	140200.88.840-6-27.000	<u>In the CITY OF BUFFALO</u>	
	326 LAFAYETTE AVE		2022	\$1,297.08
	41. E Hoyt	PARKES JAMES J IV	2023	\$1,192.70
		326 LAFAYETTE AVE	2023	\$500.00
		BUFFALO NY 14213	2024	\$1,018.77
			2025	\$967.34
			2026	\$1,228.69
Deed	Measure		Total	
	FR-36.00 DP-105.00 AC-0.00			\$6,204.58
Farmlot	Section	Town	Range	

MAP COVER BLOCK SUBLOT

SBL

0888400006027000

000488	CERTIFICATE NO.	140200.89.160-2-2.100	<u>In the CITY OF BUFFALO</u>	
	239 KENSINGTON		2020	\$1,071.02
		BUFFALO ACADEMY OF SCIENCE	2021	\$1,085.93
		CHARTER SCHOOL	2022	\$975.78
		239 KENSINGTON	2023	\$897.32
		BUFFALO NY 14214	2023	\$500.00
			2024	\$766.53
Deed	Measure		2025	\$727.87
	FR-303.79 DP-0.00 AC-0.00		2026	\$1,044.94
Farmlot	Section	Town	Range	
			Total	\$7,069.39

MAP COVER BLOCK SUBLOT

SBL

0891600002002100

INREM BOOK 174

SERIAL NO.	DESCRIPTION OF PROPERTY	NAME OF LAST KNOWN OWNER	YEAR OF LIEN	AMOUNT OF LIEN
------------	-------------------------	--------------------------	--------------	----------------

000489	CERTIFICATE NO.	140200.89.210-6-38.000	<u>In the CITY OF BUFFALO</u>	
	16 BEAUMARIS		2022	\$1,696.25
	464. S Amherst	MARKLE RICHARD J 16 BEAUMARIS BUFFALO NY 14207	2023	\$1,559.71
			2023	\$500.00
			2024	\$1,332.15
			2025	\$1,264.87
			2026	\$626.96
	Deed	Measure	Total	\$6,979.94
		FR-31.00 DP-107.00 AC-0.00		
	Farmlot	Section	Town	Range

MAP COVER BLOCK SUBLOT

SBL

0892100006038000

000490	CERTIFICATE NO.	140200.89.220-5-2.000	<u>In the CITY OF BUFFALO</u>	
	296 BEDFORD		2022	\$2,290.15
	600.10 E Elmwood	BEMBEN MATTHEW & W 296 BEDFORD AVE BUFFALO NY 14216-3104	2023	\$2,105.74
			2023	\$500.00
			2024	\$1,798.40
			2025	\$1,707.53
			2026	\$1,333.19
	Deed	Measure	Total	\$9,735.01
		FR-35.00 DP-132.00 AC-0.00		
	Farmlot	Section	Town	Range

MAP COVER BLOCK SUBLOT

SBL

0892200005002000

000491	CERTIFICATE NO.	140200.89.270-2-18.000	<u>In the CITY OF BUFFALO</u>	
	22 STARIN		2023	\$3,448.43
	South Cor Beard	22 STARIN AVENUE LLC 22 STARIN AVE BUFFALO NY 14214-1547	2023	\$500.00
			2024	\$2,944.92
			2025	\$2,796.03
			2026	\$1,621.46
	Deed	Measure	Total	\$11,310.84
		FR-237.70 DP-149.00 AC-0.00		
	Farmlot	Section	Town	Range

MAP COVER BLOCK SUBLOT

SBL

0892700002018000

INREM BOOK 174

SERIAL NO.	DESCRIPTION OF PROPERTY	NAME OF LAST KNOWN OWNER	YEAR OF LIEN	AMOUNT OF LIEN
------------	-------------------------	--------------------------	--------------	----------------

000492	CERTIFICATE NO.	140200.89.270-6-7.000	<u>In the CITY OF BUFFALO</u>	
	106 FAIRFIELD	LEWARS MARTIN	2022	\$1,443.13
	2o9.75 S Amherst	LEWARS MACY	2023	\$1,326.98
		106 FAIRFIELD	2023	\$500.00
		BUFFALO NY 14214	2024	\$1,133.44
			2025	\$1,076.20
			2026	\$904.41
	Deed Measure		Total	\$6,384.16
	FR-29.75 DP-175.00 AC-0.00			
	Farmlot Section Town Range			

MAP COVER BLOCK SUBLOT

SBL

0892700006007000

000493	CERTIFICATE NO.	140200.89.280-5-13.000	<u>In the CITY OF BUFFALO</u>	
	1703 AMHERST ST	BOKTHER YEAHEA	2023	\$2,759.17
	511.11 E Fairfield	1703 AMHERST ST	2023	\$500.00
		BUFFALO NY 14214	2024	\$2,356.39
			2025	\$2,237.28
			2026	\$1,603.44
	Deed Measure		Total	\$9,456.28
	FR-30.00 DP-150.00 AC-0.00			
	Farmlot Section Town Range			

MAP COVER BLOCK SUBLOT

SBL

0892800005013000

000494	CERTIFICATE NO.	140200.89.340-1-17.000	<u>In the CITY OF BUFFALO</u>	
	319 PARKSIDE	CINELLI SANDRA WIFE	2021	\$2,104.67
	9o. N Russell	CINELLI NEAL HUSBAND	2023	\$1,738.74
		237 BERNHARDT DR	2023	\$500.00
		SNYDER NY 14226	2024	\$1,485.03
			2025	\$1,410.01
			2026	\$1,268.33
	Deed Measure		Total	\$8,506.78
	FR-30.00 DP-104.00 AC-0.00			
	Farmlot Section Town Range			

MAP COVER BLOCK SUBLOT

SBL

0893400001017000

INREM BOOK 174

SERIAL NO.	DESCRIPTION OF PROPERTY	NAME OF LAST KNOWN OWNER	YEAR OF LIEN	AMOUNT OF LIEN
------------	-------------------------	--------------------------	--------------	----------------

000495	CERTIFICATE NO.	140200.89.340-3-3.000	<u>In the CITY OF BUFFALO</u>	
	59 RUSSELL		2022	\$1,366.43
	100. E Woodward	BRUMMER JENNIE D JTWROS	2023	\$2,562.25
	150 Exc 20x25 In	DEPERRO LUCILLE JTWROS	2023	\$500.00
	Sw Cor	59 RUSSELL AVE	2025	\$2,077.62
		BUFFALO NY 14214-1931	2026	\$1,448.50
			<hr style="width: 100%;"/>	
	Deed	Measure	Total	\$7,954.80
		FR-50.00 DP-0.00 AC-0.00		
	Farmlot	Section	Town	Range
	MAP COVER BLOCK SUBLOT			
		<u>SBL</u>		
		0893400003003000		

000496	CERTIFICATE NO.	140200.89.350-3-29.000	<u>In the CITY OF BUFFALO</u>	
	5 GREENFIELD		2022	\$2,961.91
	West Cor Main	11 GREENFIELD LLC	2023	\$2,723.38
		645 JEWETT HOLMWOOD RD	2023	\$500.00
		EAST AURORA NY 14052	2024	\$2,325.81
			2025	\$2,208.25
			2026	\$1,309.06
			<hr style="width: 100%;"/>	
	Deed	Measure	Total	\$12,028.41
		FR-101.00 DP-61.00 AC-0.00		
	Farmlot	Section	Town	Range
	MAP COVER BLOCK SUBLOT			
		<u>SBL</u>		
		0893500003029000		

000497	CERTIFICATE NO.	140200.89.350-3-30.000	<u>In the CITY OF BUFFALO</u>	
	11 GREENFIELD		2022	\$2,397.23
	101. W Main	11 GREENFIELD LLC	2023	\$2,204.21
		645 JEWETT HOLMWOOD RD	2023	\$500.00
		EAST AURORA NY 14052	2024	\$1,882.49
			2025	\$1,787.36
			2026	\$1,001.70
			<hr style="width: 100%;"/>	
	Deed	Measure	Total	\$9,772.99
		FR-34.30 DP-82.00 AC-0.00		
	Farmlot	Section	Town	Range
	MAP COVER BLOCK SUBLOT			
		<u>SBL</u>		
		0893500003030000		

INREM BOOK 174

SERIAL NO.	DESCRIPTION OF PROPERTY	NAME OF LAST KNOWN OWNER	YEAR OF LIEN	AMOUNT OF LIEN
<hr/>				
000498	CERTIFICATE NO.	140200.89.350-3-31.100	<u>In the CITY OF BUFFALO</u>	
	15 GREENFIELD		2022	\$3,633.71
		11 GREENFIELD LLC	2023	\$3,341.01
		645 JEWETT HOLMWOOD RD	2023	\$500.00
		EAST AURORA NY 14052	2024	\$2,853.22
			2025	\$2,708.96
			2026	\$1,488.13
Deed	Measure		Total	\$14,525.03
	FR-80.00 DP-0.00 AC-0.00			
Farmlot	Section	Town	Range	
MAP COVER BLOCK SUBLOT				
		<u>SBL</u>		
		0893500003031100		
<hr/>				
000499	CERTIFICATE NO.	140200.89.360-1-23.200	<u>In the CITY OF BUFFALO</u>	
	2612 MAIN		2022	\$1,764.41
		DAVIS KELLY	2023	\$1,622.38
	75 S Vernon	2612 MAIN	2023	\$500.00
		BUFFALO NY 14214	2024	\$1,385.66
			2025	\$1,315.65
			2026	\$1,026.92
Deed	Measure		Total	\$7,615.02
	FR-25.00 DP-80.00 AC-0.00			
Farmlot	Section	Town	Range	
MAP COVER BLOCK SUBLOT				
		<u>SBL</u>		
		0893600001023200		
<hr/>				
000500	CERTIFICATE NO.	140200.89.360-5-13.000	<u>In the CITY OF BUFFALO</u>	
	49 WADE		2017	\$578.11
		NORRIS MAC ARTHUR JR.	2018	\$599.67
	46o. E Fillmore	49 WADE	2019	\$569.11
		BUFFALO NY 14214-2127	2020	\$541.12
			2021	\$403.19
			2022	\$362.44
Deed	Measure		2023	\$500.00
	FR-30.00 DP-152.00 AC-0.00		2023	\$333.39
Farmlot	Section	Town	Range	2024
				\$285.00
			2025	\$270.70
			2026	\$378.34
MAP COVER BLOCK SUBLOT			Total	\$4,821.07
		<u>SBL</u>		
		0893600005013000		

INREM BOOK 174

SERIAL NO.	DESCRIPTION OF PROPERTY	NAME OF LAST KNOWN OWNER	YEAR OF LIEN	AMOUNT OF LIEN	
-----			<u>In the CITY OF BUFFALO</u>		
000501	CERTIFICATE NO.	140200.89.440-2-17.000			
	75 RODNEY	LEWIS DAVID S	2019	\$555.86	
	West Cor Fillmore	31 COMSTOCK AVE BUFFALO NY 14215	2020	\$528.54	
			2021	\$554.91	
			2022	\$498.73	
			2023	\$500.00	
			2023	\$458.71	
Deed	Measure		2024	\$392.02	
	FR-30.55 DP-120.00 AC-0.00		2025	\$372.29	
Farmplot	Section	Town	Range	2026	\$568.60
			Total	\$4,429.66	
MAP COVER BLOCK SUBLOT		<u>SBL</u>			
		0894400002017000			
-----			<u>In the CITY OF BUFFALO</u>		
000502	CERTIFICATE NO.	140200.89.440-6-12.000			
	183 JEWETT AVE	SOLES MARY	2018	\$415.26	
	587.33 W Holden	183 JEWETT AVE BUFFALO NY 14214-2515	2019	\$394.11	
			2020	\$374.77	
			2021	\$435.69	
			2022	\$391.64	
			2023	\$500.00	
Deed	Measure		2023	\$360.24	
	FR-30.00 DP-120.00 AC-0.00		2024	\$307.95	
Farmplot	Section	Town	Range	2025	\$292.46
			2026	\$551.29	
			Total	\$4,023.41	
MAP COVER BLOCK SUBLOT		<u>SBL</u>			
		0894400006012000			
-----			<u>In the CITY OF BUFFALO</u>		
000503	CERTIFICATE NO.	140200.89.500-1-12.000			
	111 PARKSIDE	SCHAFFER ROBIN M	2019	\$325.31	
	No Cor Florence	109 FLORENCE AVE BUFFALO NY 14214	2020	\$309.36	
			2021	\$644.87	
			2022	\$579.55	
			2023	\$533.02	
			2023	\$500.00	
Deed	Measure		2024	\$455.46	
	FR-52.98 DP-71.00 AC-0.00		2025	\$432.52	
Farmplot	Section	Town	Range	2026	\$282.49
			Total	\$4,062.58	
MAP COVER BLOCK SUBLOT		<u>SBL</u>			
		0895000001012000			

INREM BOOK 174

SERIAL NO.	DESCRIPTION OF PROPERTY	NAME OF LAST KNOWN OWNER	YEAR OF LIEN	AMOUNT OF LIEN

000504	CERTIFICATE NO.	140200.89.510-2-2.000	<u>In the CITY OF BUFFALO</u>	
	2328 MAIN		2022	\$2,056.49
	12o. N Oakwood	MAXWELL/SHEPPARD LLC	2023	\$1,890.90
	Wh 6ox3o In Rear	7 FLORENCE AVE BUFFALO NY 14214	2023	\$500.00
			2024	\$1,614.97
			2025	\$1,533.37
			2026	\$1,124.21
Deed	Measure		Total	\$8,719.94
	FR-30.00 DP-140.00 AC-0.00			
Farmplot	Section	Town	Range	
MAP COVER BLOCK SUBLOT		<u>SBL</u>		
		0895100002002000		

000505	CERTIFICATE NO.	140200.89.520-5-5.000	<u>In the CITY OF BUFFALO</u>	
	249 DEWEY		2018	\$543.89
	276. E Fillmore	HOSSAIN AULIA	2019	\$516.17
		APT 3F	2020	\$490.81
		30-02 BROADWAY	2021	\$576.59
		ASTORIA NY 11106	2022	\$518.21
			2023	\$500.00
Deed	Measure		2023	\$476.61
	FR-30.00 DP-120.00 AC-0.00		2024	\$407.30
Farmplot	Section	Town	Range	2025
				\$386.82
			2026	\$475.63
MAP COVER BLOCK SUBLOT		<u>SBL</u>	Total	\$4,892.03
		0895200005005000		

000506	CERTIFICATE NO.	140200.89.600-4-25.000	<u>In the CITY OF BUFFALO</u>	
	16 KENOVA		2017	\$597.89
	135. E Fillmore	ALI MD	2018	\$613.60
		16 KENOVA ST	2019	\$582.31
		BUFFALO NY 14214	2020	\$553.69
			2021	\$468.20
			2022	\$420.83
Deed	Measure		2023	\$500.00
	FR-32.00 DP-104.00 AC-0.00		2023	\$387.11
Farmplot	Section	Town	Range	2024
				\$330.86
			2025	\$314.24
MAP COVER BLOCK SUBLOT		<u>SBL</u>	2026	\$378.34
		0896000004025000	Total	\$5,147.07

INREM BOOK 174

SERIAL NO.	DESCRIPTION OF PROPERTY	NAME OF LAST KNOWN OWNER	YEAR OF LIEN	AMOUNT OF LIEN
000507	CERTIFICATE NO.	140200.89.600-5-21.000	<u>In the CITY OF BUFFALO</u>	
	28 VERDUN		2019	\$629.56
	263. E Fillmore	FTS CORPORATION INC	2020	\$598.58
		BRANDON HARRIS	2021	\$663.30
		PO BOX 1563	2022	\$596.10
		BUFFALO NY 14205	2023	\$548.24
			2023	\$500.00
	Deed Measure		2024	\$468.45
	FR-32.00 DP-100.00 AC-0.00		2025	\$444.86
	Farmlot Section Town Range		2026	\$554.89
			Total	\$5,003.98

MAP COVER BLOCK SUBLOT

SBL

0896000005021000

000508	CERTIFICATE NO.	140200.89.600-7-30.000	<u>In the CITY OF BUFFALO</u>	
	310 KENSINGTON		2017	\$409.69
	54. W Fillmore	COLLINS WAYNE	2018	\$420.42
		635 HIGHGATE AVE	2019	\$399.01
		BUFFALO NY 14215	2020	\$379.45
			2021	\$652.44
			2023	\$539.28
	Deed Measure		2023	\$500.00
	FR-54.00 DP-113.00 AC-0.00		2024	\$460.81
	Farmlot Section Town Range		2025	\$437.61
			2026	\$454.02
			Total	\$4,652.73

MAP COVER BLOCK SUBLOT

SBL

0896000007030000

000509	CERTIFICATE NO.	140200.89.610-3-33.000	<u>In the CITY OF BUFFALO</u>	
	165 CLAREMONT		2022	\$2,835.36
	234. N Bird	THOMAS & GLORIA FUCHS TRUST (2023	\$2,607.01
		JESSICA D FUCHS TRUSTEE	2023	\$500.00
		APT 3	2024	\$2,226.44
		153 COLLEGE ST	2025	\$2,113.91
		BUFFALO NY 14201	2026	\$1,412.46
	Deed Measure		Total	\$11,695.18
	FR-34.00 DP-125.00 AC-0.00			
	Farmlot Section Town Range			

MAP COVER BLOCK SUBLOT

SBL

0896100003033000

INREM BOOK 174

SERIAL NO.	DESCRIPTION OF PROPERTY	NAME OF LAST KNOWN OWNER	YEAR OF LIEN	AMOUNT OF LIEN
-----			<u>In the CITY OF BUFFALO</u>	
000510	CERTIFICATE NO.	140200.89.630-3-35.000		
	41 BERKLEY	MCDONOUGH THOMAS C	2022	\$2,767.20
	272. S Forest	41 BERKLEY BUFFALO NY 14209-1001	2023	\$2,544.35
			2023	\$500.00
			2024	\$2,172.94
			2025	\$2,063.12
			2026	\$421.58
Deed	Measure		Total	\$10,469.19
	FR-39.00 DP-125.00 AC-0.00			
Farmlot	Section	Town	Range	
MAP COVER BLOCK SUBLOT		<u>SBL</u>		
		0896300003035000		
-----			<u>In the CITY OF BUFFALO</u>	
000511	CERTIFICATE NO.	140200.89.660-2-10.000		
	87 KENSINGTON	ANDERSON VANESSA	2019	\$559.65
	445.61 E Humboldt P	87 KENSINGTON	2020	\$532.13
	K	BUFFALO NY 14214-2705	2021	\$825.84
			2022	\$742.13
			2023	\$682.49
			2023	\$500.00
Deed	Measure		2024	\$583.10
	FR-35.00 DP-107.00 AC-0.00		2025	\$553.71
Farmlot	Section	Town	Range	2026
				\$508.05
			Total	\$5,487.10
MAP COVER BLOCK SUBLOT		<u>SBL</u>		
		0896600002010000		
-----			<u>In the CITY OF BUFFALO</u>	
000512	CERTIFICATE NO.	140200.89.670-1-20.000		
	30 MONTICELLO	HOOKS ELIJAH	2018	\$500.07
	275.71 E Humboldt P	30 MONTICELLO PL	2019	\$474.61
	K	BUFFALO NY 14214	2020	\$451.29
			2021	\$815.01
			2022	\$732.39
			2023	\$673.53
Deed	Measure		2023	\$500.00
	FR-35.00 DP-107.00 AC-0.00		2024	\$575.45
Farmlot	Section	Town	Range	2025
				\$546.45
			2026	\$327.89
			Total	\$5,596.69
MAP COVER BLOCK SUBLOT		<u>SBL</u>		
		0896700001020000		

INREM BOOK 174

SERIAL NO.	DESCRIPTION OF PROPERTY	NAME OF LAST KNOWN OWNER	YEAR OF LIEN	AMOUNT OF LIEN
000513	CERTIFICATE NO.	140200.89.670-4-18.000	<u>In the CITY OF BUFFALO</u>	
	279 LORING		2020	\$604.23
	35. W Trinidad	P&P BUFFALO LLC	2021	\$869.19
		50 BEACON PL	2022	\$781.07
		STATEN ISLAND NY 10306	2023	\$718.30
			2023	\$500.00
			2024	\$613.68
Deed	Measure		2025	\$582.74
	FR-35.00 DP-107.00 AC-0.00		2026	\$684.60
Farmlot	Section	Town	Range	
			Total	\$5,353.81

MAP COVER BLOCK SUBLOT

SBL

0896700004018000

000514	CERTIFICATE NO.	140200.89.690-4-36.000	<u>In the CITY OF BUFFALO</u>	
	33 DORCHESTER		2023	\$2,536.10
	41.5o E Claremont	TARAVELLA NORMA A (JTROS)	2023	\$500.00
		TARAVELLA MARY (JTROS)	2024	\$2,165.91
		33 DORCHESTER	2025	\$2,447.71
		BUFFALO NY 14222-1124	2026	\$1,549.39
			Total	\$9,199.11
Deed	Measure			
	FR-40.00 DP-126.00 AC-0.00			
Farmlot	Section	Town	Range	

MAP COVER BLOCK SUBLOT

SBL

0896900004036000

000515	CERTIFICATE NO.	140200.89.740-1-25.000	<u>In the CITY OF BUFFALO</u>	
	105 HUGHES		2022	\$1,545.57
	228.5o W Meech	TYLER KATHLEEN	2023	\$1,685.02
		370 HUMBOLDT PKWY	2023	\$500.00
		BUFFALO NY 14214	2024	\$1,439.16
			2025	\$1,366.46
			2026	\$962.07
			Total	\$7,498.28
Deed	Measure			
	FR-40.00 DP-120.00 AC-0.00			
Farmlot	Section	Town	Range	

MAP COVER BLOCK SUBLOT

SBL

0897400001025000

INREM BOOK 174

SERIAL NO.	DESCRIPTION OF PROPERTY	NAME OF LAST KNOWN OWNER	YEAR OF LIEN	AMOUNT OF LIEN
------------	-------------------------	--------------------------	--------------	----------------

000516	CERTIFICATE NO.	140200.89.740-4-6.000	<u>In the CITY OF BUFFALO</u>	
	35 MEECH		2021	\$1,226.83
	35. N Hedley	HARRIS-DAVIS FRANCES K 35 MEECH AVE BUFFALO NY 14208-1009	2022	\$1,102.35
			2023	\$1,013.69
			2023	\$500.00
			2024	\$865.90
			2025	\$822.21
	Deed Measure		2026	\$677.40
	FR-34.00 DP-120.00 AC-0.00			
	Farmplot Section Town Range		Total	\$6,208.38

MAP COVER BLOCK SUBLOT

SBL
0897400004006000

000517	CERTIFICATE NO.	140200.89.740-6-21.000	<u>In the CITY OF BUFFALO</u>	
	71 HEDLEY		2021	\$901.70
	378.9o W Meech	A.I.G. LLC 71 HEDLEY BUFFALO NY 14208	2022	\$810.29
			2023	\$745.15
			2023	\$500.00
			2024	\$636.61
			2025	\$604.51
	Deed Measure		2026	\$518.87
	FR-30.00 DP-120.00 AC-0.00			
	Farmplot Section Town Range		Total	\$4,717.13

MAP COVER BLOCK SUBLOT

SBL
0897400006021000

000518	CERTIFICATE NO.	140200.89.750-2-21.000	<u>In the CITY OF BUFFALO</u>	
	390 HUMBOLDT		2019	\$903.57
	244. S Oakgrove	FTS CORPORATION INC BRANDON HARRIS PO BOX 1563 BUFFALO NY 14205	2020	\$859.08
			2021	\$565.75
			2022	\$508.47
			2023	\$500.00
			2023	\$467.67
	Deed Measure		2024	\$399.66
	FR-51.00 DP-80.00 AC-0.00		2025	\$379.55
	Farmplot Section Town Range		2026	\$605.35
			Total	\$5,189.10

MAP COVER BLOCK SUBLOT

SBL
0897500002021000

INREM BOOK 174

SERIAL NO.	DESCRIPTION OF PROPERTY	NAME OF LAST KNOWN OWNER	YEAR OF LIEN	AMOUNT OF LIEN
------------	-------------------------	--------------------------	--------------	----------------

000519	CERTIFICATE NO.	140200.89.750-4-6.000	<u>In the CITY OF BUFFALO</u>	
	375 HUMBOLDT		2022	\$1,219.20
	183.2o E Oakgrove	ANDERSON MICHAEL C 375 HUMBOLDT PKWY BUFFALO NY 14208	2023	\$1,121.10
			2023	\$500.00
			2024	\$957.64
			2025	\$909.30
			2026	\$760.28
	Deed	Measure	Total	\$5,467.52
		FR-42.00 DP-150.00 AC-0.00		
	Farmland	Section	Town	Range

MAP COVER BLOCK SUBLOT

SBL
0897500004006000

000520	CERTIFICATE NO.	140200.89.750-5-9.000	<u>In the CITY OF BUFFALO</u>	
	239 BLAINE		2020	\$826.74
	19o. N Delavan	PERRY WILLIAM 664 N DIVISION ST BUFFALO NY 14210	2021	\$1,118.44
			2022	\$1,005.00
			2023	\$924.18
			2023	\$500.00
			2024	\$789.48
	Deed	Measure	2025	\$749.64
		FR-35.00 DP-124.00 AC-0.00	2026	\$464.82
	Farmland	Section	Town	Range
			Total	\$6,378.30

MAP COVER BLOCK SUBLOT

SBL
0897500005009000

000521	CERTIFICATE NO.	140200.89.790-3-22.000	<u>In the CITY OF BUFFALO</u>	
	16 LINWOOD TERR		2022	\$108.27
	12o. W Linwood	EGRIU EMIN E 16 LINWOOD TER BUFFALO NY 14209	2023	\$2,266.85
			2023	\$500.00
			2024	\$1,935.99
			2025	\$1,838.15
			2026	\$1,160.24
	Deed	Measure	Total	\$7,809.50
		FR-37.00 DP-99.00 AC-0.00		
	Farmland	Section	Town	Range

MAP COVER BLOCK SUBLOT

SBL
0897900003022000

INREM BOOK 174

SERIAL NO.	DESCRIPTION OF PROPERTY	NAME OF LAST KNOWN OWNER	YEAR OF LIEN	AMOUNT OF LIEN
------------	-------------------------	--------------------------	--------------	----------------

000522	CERTIFICATE NO.	140200.89.800-1-7.000	<u>In the CITY OF BUFFALO</u>	
	232 OXFORD	ROZIER GLASCO	2021	\$1,714.52
	19o. S Delavan	232 OXFORD	2022	\$1,540.46
		BUFFALO NY 14209-1216	2023	\$1,416.48
			2023	\$500.00
			2024	\$1,209.87
			2025	\$1,148.76
			2026	\$1,016.11
			Total	\$8,546.20

MAP COVER BLOCK SUBLOT

SBL
0898000001007000

000523	CERTIFICATE NO.	140200.89.800-2-9.000	<u>In the CITY OF BUFFALO</u>	
	24 HORTON	979-314 LIMITED PARTNERSHIP	2019	\$918.67
	23o.93 N Lafayette	773 LONGMEADOW RD	2020	\$873.45
		BUFFALO NY 14226	2021	\$966.74
			2022	\$868.70
			2023	\$798.85
			2023	\$500.00
			2024	\$682.47
			2025	\$648.05
			2026	\$1,001.70
			Total	\$7,258.63

MAP COVER BLOCK SUBLOT

SBL
0898000002009000

000524	CERTIFICATE NO.	140200.89.800-4-17.100	<u>In the CITY OF BUFFALO</u>	
	988 LAFAYETTE AVE	LEE JOHN JR	2023	\$2,356.38
		988 LAFAYETTE AVE	2023	\$500.00
		BUFFALO NY 14209-1305	2024	\$2,012.43
			2025	\$1,910.72
			2026	\$1,142.22
			Total	\$7,921.75

MAP COVER BLOCK SUBLOT

SBL
0898000004017100

INREM BOOK 174

SERIAL NO.	DESCRIPTION OF PROPERTY	NAME OF LAST KNOWN OWNER	YEAR OF LIEN	AMOUNT OF LIEN
000525	CERTIFICATE NO.	140200.89.820-5-9.000	<u>In the CITY OF BUFFALO</u>	
	27 BEVERLY		2020	\$691.60
	262.27 E Jefferson	HARRIS DANNY B 35 BEVERLY RD BUFFALO NY 14208	2021	\$609.10
			2022	\$547.41
			2023	\$503.48
			2023	\$500.00
			2024	\$430.24
Deed	Measure		2025	\$408.58
	FR-33.00 DP-120.00 AC-0.00		2026	\$706.23
Farmplot	Section	Town	Range	
			Total	\$4,396.64

MAP COVER BLOCK SUBLOT

SBL

0898200005009000

000526	CERTIFICATE NO.	140200.89.820-5-10.000	<u>In the CITY OF BUFFALO</u>	
	31 BEVERLY		2018	\$157.07
	295.27 E Jefferson	LOWMAN DELILAH LE LOWMAN PAUL C REMAINDER 42 PLEASANT BUFFALO NY 14208-1218	2019	\$758.03
			2020	\$720.75
			2021	\$609.10
			2022	\$547.41
			2023	\$503.48
Deed	Measure		2023	\$500.00
	FR-33.00 DP-120.00 AC-0.00		2024	\$430.24
Farmplot	Section	Town	Range	
			2025	\$408.58
			2026	\$576.52
			Total	\$5,211.18

MAP COVER BLOCK SUBLOT

SBL

0898200005010000

000527	CERTIFICATE NO.	140200.89.820-5-22.000	<u>In the CITY OF BUFFALO</u>	
	71 BEVERLY		2020	\$376.47
	383.65 W Pleasant P L	LEWIS DION 71 BEVERLY RD BUFFALO NY 14208	2021	\$901.70
			2022	\$810.29
			2023	\$745.15
			2023	\$500.00
			2024	\$636.61
Deed	Measure		2025	\$604.51
	FR-33.00 DP-100.00 AC-0.00		2026	\$533.28
Farmplot	Section	Town	Range	
			Total	\$5,108.01

MAP COVER BLOCK SUBLOT

SBL

0898200005022000

INREM BOOK 174

SERIAL NO.	DESCRIPTION OF PROPERTY	NAME OF LAST KNOWN OWNER	YEAR OF LIEN	AMOUNT OF LIEN
-----			<u>In the CITY OF BUFFALO</u>	
000528	CERTIFICATE NO.	140200.89.830-1-25.000		
	5 VIOLA		2018	\$599.67
	63.91 E Pansy Pl.	GIDNEY CHARLES PO BOX 703 CHEEKTOWAGA NY 14225	2019	\$569.11
			2020	\$541.12
			2021	\$554.91
			2022	\$498.73
			2023	\$500.00
	Deed Measure		2023	\$458.71
	FR-32.08 DP-134.00 AC-0.00		2024	\$392.02
	Farmlot Section Town Range		2025	\$372.29
			2026	\$558.49
	MAP COVER BLOCK SUBLOT		Total	\$5,045.05
		<u>SBL</u>		
		0898300001025000		
-----			<u>In the CITY OF BUFFALO</u>	
000529	CERTIFICATE NO.	140200.89.830-2-33.000		
	19 DAISY		2017	\$584.30
	167. N Florida	NAKAJIMA JIROU 9716 BRADEN RUN LAKEWOOD RANCH FL 34202	2018	\$599.67
			2019	\$569.11
			2020	\$541.12
			2021	\$554.91
			2022	\$498.73
	Deed Measure		2023	\$500.00
	FR-30.00 DP-120.00 AC-0.00		2023	\$458.71
	Farmlot Section Town Range		2024	\$392.02
			2025	\$372.29
			2026	\$522.47
	MAP COVER BLOCK SUBLOT		Total	\$5,593.33
		<u>SBL</u>		
		0898300002033000		
-----			<u>In the CITY OF BUFFALO</u>	
000530	CERTIFICATE NO.	140200.89.830-3-49.000		
	358 NORTHLAND		2018	\$385.39
	37o. E Hager	DOCKERY KENNETH A DOCKERY RICHARD 358 NORTHLAND AVE BUFFALO NY 14208-1339	2019	\$690.03
			2020	\$656.07
			2021	\$695.81
			2023	\$575.08
			2023	\$500.00
	Deed Measure		2024	\$491.38
	FR-35.00 DP-116.00 AC-0.00		2025	\$466.63
	Farmlot Section Town Range		2026	\$853.96
	MAP COVER BLOCK SUBLOT		Total	\$5,314.35
		<u>SBL</u>		
		0898300003049000		

INREM BOOK 174

SERIAL NO.	DESCRIPTION OF PROPERTY	NAME OF LAST KNOWN OWNER	YEAR OF LIEN	AMOUNT OF LIEN
------------	-------------------------	--------------------------	--------------	----------------

000531	CERTIFICATE NO.	140200.89.840-2-2.000	<u>In the CITY OF BUFFALO</u>	
	1717 FILLMORE		2021	\$869.19
	376.52 S Delavan	DRAKE SHIRLEY	2022	\$781.07
	174.92n 172.75s	9575 TONAWANDA CREEK RD	2023	\$718.30
		CLARENCE CTR NY 14032	2023	\$500.00
			2024	\$613.68
			2025	\$582.74
Deed	Measure		2026	\$940.45
		FR-120.07 DP-0.00 AC-0.00		
Farmplot	Section	Town	Range	
			Total	\$5,005.43

MAP COVER BLOCK SUBLOT

SBL
0898400002002000

000532	CERTIFICATE NO.	140200.90.210-5-2.000	<u>In the CITY OF BUFFALO</u>	
	95 MERCER		2022	\$1,316.54
	78. W Hill	HICKS CAMILYA	2023	\$1,210.61
		211 LA SALLE AVE	2023	\$500.00
		BUFFALO NY 14214	2024	\$1,034.07
			2025	\$981.86
			2026	\$1,019.71
Deed	Measure			
		FR-39.00 DP-133.00 AC-0.00		
Farmplot	Section	Town	Range	
			Total	\$6,062.79

MAP COVER BLOCK SUBLOT

SBL
0902100005002000

000533	CERTIFICATE NO.	140200.90.230-1-18.000	<u>In the CITY OF BUFFALO</u>	
	122 BERKSHIRE		2019	\$795.84
	65.5o E Parkridge	GUY NATHANIEL	2020	\$756.68
		GUY ALICE M SPOUSE	2021	\$587.42
		122 BERKSHIRE AVE	2022	\$527.95
		BUFFALO NY 14215-1504	2023	\$500.00
			2023	\$485.56
Deed	Measure		2024	\$414.95
		FR-35.00 DP-102.00 AC-0.00		
Farmplot	Section	Town	Range	
			2025	\$394.05
			2026	\$569.31
			Total	\$5,031.76

MAP COVER BLOCK SUBLOT

SBL
0902300001018000

INREM BOOK 174

SERIAL NO.	DESCRIPTION OF PROPERTY	NAME OF LAST KNOWN OWNER	YEAR OF LIEN	AMOUNT OF LIEN
------------	-------------------------	--------------------------	--------------	----------------

000534	CERTIFICATE NO.	140200.90.240-1-15.000	<u>In the CITY OF BUFFALO</u>	
	209 STOCKBRIDGE		2018	\$500.76
	2o5.5o W Comstock	WILLIS WAYNE A 8151 SOUTH GATE BLVD NORTH LAUDERDALE FL 33068	2019	\$988.58
			2021	\$619.93
			2023	\$512.41
			2023	\$500.00
			2025	\$415.83
	Deed Measure		2026	\$551.29
		FR-35.00 DP-102.00 AC-0.00		
	Farmlot Section Town Range		Total	\$4,088.80

MAP COVER BLOCK SUBLOT

SBL
0902400001015000

000535	CERTIFICATE NO.	140200.90.240-2-51.000	<u>In the CITY OF BUFFALO</u>	
	230 BERKSHIRE		2015	\$376.50
	East Cor Comstock	SWABY ALBERT W 450 MINNESOTA AVE BUFFALO NY 14215	2016	\$385.18
			2017	\$390.28
			2018	\$400.52
			2019	\$380.14
			2020	\$361.46
	Deed Measure		2021	\$446.53
		FR-35.00 DP-102.00 AC-0.00		
	Farmlot Section Town Range		2022	\$401.37
			2023	\$500.00
			2023	\$369.20
	MAP COVER BLOCK SUBLOT		2024	\$315.58
		<u>SBL</u>	2025	\$299.73
		0902400002051000	2026	\$284.65
			Total	\$4,911.14

000536	CERTIFICATE NO.	140200.90.260-2-50.000	<u>In the CITY OF BUFFALO</u>	
	1346 KENSINGTON		2022	\$2,173.30
	Ne Cor Orleans	M & M BATIM INC. 1397 KENSINGTON AVE BUFFALO NY 14215	2023	\$1,998.33
			2023	\$500.00
			2024	\$1,706.69
			2025	\$1,620.45
			2026	\$965.31
	Deed Measure			
		FR-90.00 DP-110.00 AC-0.00		
	Farmlot Section Town Range		Total	\$8,964.08

MAP COVER BLOCK SUBLOT

SBL
0902600002050000

INREM BOOK 174

SERIAL NO.	DESCRIPTION OF PROPERTY	NAME OF LAST KNOWN OWNER	YEAR OF LIEN	AMOUNT OF LIEN	
<hr/>					
000537	CERTIFICATE NO.	140200.90.260-3-10.000	<u>In the CITY OF BUFFALO</u>		
	1389 KENSINGTON		2019	\$984.82	
	62.5o W Leonard	FORTUNES AMERICA BUYERS LLC 401 RODNEY BUFFALO NY 14215	2020	\$936.33	
			2021	\$565.75	
			2022	\$508.47	
			2023	\$500.00	
			2023	\$467.67	
Deed	Measure		2024	\$399.66	
	FR-32.50 DP-117.00 AC-0.00		2025	\$379.55	
Farmlot	Section	Town	Range	2026	\$724.25
			Total	\$5,466.50	
MAP COVER BLOCK SUBLOT		<u>SBL</u>			
		0902600003010000			
<hr/>					
000538	CERTIFICATE NO.	140200.90.260-6-1.000	<u>In the CITY OF BUFFALO</u>		
	1287 KENSINGTON		2018	\$826.67	
	156. Sw Orleans	FRYER CHARLES D 132 HUNTLEY RD BUFFALO NY 14215	2019	\$784.53	
			2020	\$745.90	
			2021	\$489.90	
			2022	\$440.31	
			2023	\$500.00	
Deed	Measure		2023	\$405.00	
	FR-32.00 DP-105.00 AC-0.00		2024	\$346.16	
Farmlot	Section	Town	Range	2025	\$328.76
			2026	\$443.19	
			Total	\$5,310.42	
MAP COVER BLOCK SUBLOT		<u>SBL</u>			
		0902600006001000			
<hr/>					
000539	CERTIFICATE NO.	140200.90.290-2-32.000	<u>In the CITY OF BUFFALO</u>		
	65 BENNETT VILL		2016	\$385.18	
	2o2.17 W Hill	BROWN JULENE A 65 BENNETT VILL BUFFALO NY 14214	2017	\$390.28	
			2018	\$400.52	
			2019	\$380.14	
			2020	\$361.46	
			2021	\$381.51	
Deed	Measure		2022	\$342.96	
	FR-18.00 DP-130.00 AC-0.00		2023	\$815.49	
Farmlot	Section	Town	Range	2023	\$500.00
			2024	\$269.72	
			2025	\$256.18	
MAP COVER BLOCK SUBLOT		<u>SBL</u>	2026	\$320.68	
			Total	\$4,804.12	
		0902900002032000			

INREM BOOK 174

SERIAL NO.	DESCRIPTION OF PROPERTY	NAME OF LAST KNOWN OWNER	YEAR OF LIEN	AMOUNT OF LIEN	
000540	CERTIFICATE NO.	140200.90.310-1-5.000	<u>In the CITY OF BUFFALO</u>		
	148 PARKRIDGE	BOLTON KENNETH L	2019	\$839.30	
	36o. N Hutchinson	BOLTON MADELINE HIS WIFE	2020	\$798.00	
		148 PARKRIDGE	2021	\$511.55	
		BUFFALO NY 14215-2212	2022	\$459.79	
			2023	\$500.00	
			2023	\$422.92	
Deed	Measure		2024	\$361.44	
	FR-30.00 DP-112.00 AC-0.00		2025	\$343.26	
Farmplot	Section	Town	Range	2026	\$255.83
			Total	\$4,492.09	

MAP COVER BLOCK SUBLOT

SBL

0903100001005000

000541	CERTIFICATE NO.	140200.90.320-3-6.000	<u>In the CITY OF BUFFALO</u>		
	82 COMSTOCK	NATIONWIDE DEVELOPMENT INC	2019	\$739.16	
	36o. N Hutchinson	7273 QUAKER RD	2020	\$702.78	
		ORCHARD PARK NY 14127	2021	\$489.90	
			2022	\$440.31	
			2023	\$500.00	
			2023	\$405.00	
Deed	Measure		2024	\$346.16	
	FR-33.00 DP-110.00 AC-0.00		2025	\$328.76	
Farmplot	Section	Town	Range	2026	\$454.02
			Total	\$4,406.09	

MAP COVER BLOCK SUBLOT

SBL

0903200003006000

000542	CERTIFICATE NO.	140200.90.320-7-2.000	<u>In the CITY OF BUFFALO</u>	
	1083 KENSINGTON	NUR & DAUGHTERS CONSULTING	2021	\$1,194.34
	16o. E Freeman	KAYLEE KADER HOLDINGS INC	2022	\$1,073.15
		ASSOCIATES INC	2023	\$986.84
		114 HIRSCHBECK ST	2023	\$500.00
		BUFFALO NY 14212	2024	\$842.99
			2025	\$800.43
Deed	Measure		2026	\$674.89
	FR-80.00 DP-116.00 AC-0.00		Total	
Farmplot	Section	Town	Range	\$6,072.64

MAP COVER BLOCK SUBLOT

SBL

0903200007002000

INREM BOOK 174

SERIAL NO.	DESCRIPTION OF PROPERTY	NAME OF LAST KNOWN OWNER	YEAR OF LIEN	AMOUNT OF LIEN
000543	CERTIFICATE NO.	140200.90.320-10-1.000	<u>In the CITY OF BUFFALO</u>	
	52 THATCHER		2019	\$776.95
	So Cor Hutchinson	MYLES WANDA FITCH 52 THATCHER BUFFALO NY 14215-2234	2020	\$738.71
			2021	\$511.55
			2022	\$459.79
			2023	\$500.00
			2023	\$422.92
	Deed Measure		2024	\$361.44
	FR-33.50 DP-112.00 AC-0.00		2025	\$35.58
	Farmlot Section Town Range		2026	\$26.67
			Total	\$3,833.61

MAP COVER BLOCK SUBLOT

SBL

0903200010001000

000545	CERTIFICATE NO.	140200.90.350-2-3.000	<u>In the CITY OF BUFFALO</u>	
	60 JANET		2019	\$986.70
	142.76 S Eggert	HARRIS TONYA R 98 STEVENS AVE BUFFALO NY 14215	2020	\$938.13
			2021	\$663.30
			2022	\$596.10
			2023	\$548.24
			2023	\$500.00
	Deed Measure		2024	\$468.45
	FR-45.00 DP-175.00 AC-0.00		2025	\$444.86
	Farmlot Section Town Range		2026	\$652.19
			Total	\$5,797.97

MAP COVER BLOCK SUBLOT

SBL

0903500002003000

000546	CERTIFICATE NO.	140200.90.350-5-5.000	<u>In the CITY OF BUFFALO</u>	
	287 DAVIDSON		2020	\$756.68
	105. W Kay	DOW LARRY M JR 239 DAVIDSON BUFFALO NY 14215	2021	\$674.13
			2022	\$605.82
			2023	\$557.16
			2023	\$500.00
			2024	\$476.10
	Deed Measure		2025	\$452.11
	FR-46.00 DP-108.00 AC-0.00		2026	\$590.93
	Farmlot Section Town Range		Total	\$4,612.93

MAP COVER BLOCK SUBLOT

SBL

0903500005005000

INREM BOOK 174

SERIAL NO.	DESCRIPTION OF PROPERTY	NAME OF LAST KNOWN OWNER	YEAR OF LIEN	AMOUNT OF LIEN
-----			<u>In the CITY OF BUFFALO</u>	
000547	CERTIFICATE NO.	140200.90.370-6-23.000		
	224 JEWETT AVE		2016	\$423.49
	167.33 W Holden	QUICK GREGORY S 143 CLARENCE AVE BUFFALO NY 14215	2017	\$429.08
			2018	\$440.33
			2019	\$417.90
			2020	\$397.39
			2021	\$305.66
Deed	Measure		2022	\$274.80
	FR-30.00 DP-120.00 AC-0.00		2023	\$500.00
Farmplot	Section	Town	Range	
			2023	\$252.83
			2024	\$216.21
MAP COVER BLOCK SUBLOT			2025	\$205.39
		<u>SBL</u>	2026	\$461.22
		0903700006023000	Total	\$4,324.30
-----			<u>In the CITY OF BUFFALO</u>	
000548	CERTIFICATE NO.	140200.90.380-7-8.000		
	40 MONTCLAIR		2017	\$559.09
	24o. S Shawnee	SKINNER ADAM J HUSBAND SKINNER MARIA E WIFE 40 MONTCLAIR BUFFALO NY 14215	2018	\$573.76
			2019	\$544.52
			2020	\$517.76
			2021	\$381.51
			2022	\$342.96
Deed	Measure		2023	\$500.00
	FR-30.00 DP-122.00 AC-0.00		2023	\$315.49
Farmplot	Section	Town	Range	
			2024	\$269.72
			2025	\$256.18
MAP COVER BLOCK SUBLOT			2026	\$403.56
		<u>SBL</u>	Total	\$4,664.55
		0903800007008000		
-----			<u>In the CITY OF BUFFALO</u>	
000549	CERTIFICATE NO.	140200.90.390-2-16.000		
	15 CLYDE		2015	\$376.50
	161.39 Nw Kensington	SESSUM LAWRENCE 19 DECKER ST BUFFALO NY 14215	2016	\$385.18
	N		2017	\$390.28
	75.50 SI		2018	\$400.52
			2019	\$380.14
			2020	\$361.46
Deed	Measure		2021	\$468.20
	FR-50.00 DP-75.00 AC-0.00		2022	\$420.83
Farmplot	Section	Town	Range	
			2023	\$500.00
			2023	\$387.11
MAP COVER BLOCK SUBLOT			2024	\$330.86
		<u>SBL</u>	2025	\$314.24
		0903900002016000	2026	\$475.63
			Total	\$5,190.95

INREM BOOK 174

SERIAL NO.	DESCRIPTION OF PROPERTY	NAME OF LAST KNOWN OWNER	YEAR OF LIEN	AMOUNT OF LIEN
000550	CERTIFICATE NO.	140200.90.390-4-11.000	<u>In the CITY OF BUFFALO</u>	
	900 KENSINGTON		2021	\$977.57
	West Cor Poultney	ABDULMAJID JABR A 1 ALMA AVE BUFFALO NY 14215	2022	\$878.44
			2023	\$807.81
			2023	\$500.00
			2024	\$690.11
			2025	\$655.30
			2026	\$562.10
			Total	\$5,071.33

MAP COVER BLOCK SUBLOT

SBL

0903900004011000

000551	CERTIFICATE NO.	140200.90.390-5-13.000	<u>In the CITY OF BUFFALO</u>	
	698 NORTHUMBERLAND		2011	\$577.47
	4o9.o8 S Kensington	CONSUMER FINANCIAL PROTECTIO C/O C/O WNY ACCOUNT SOLUTIONS STE 303 5140 MAIN ST WILLIAMSVILLE NY 14221	2012	\$136.33
			2013	\$128.40
			2014	\$120.21
			2015	\$114.49
			2016	\$117.09
			2017	\$118.63
			2018	\$121.68
			2019	\$115.57
			2020	\$109.99
			2021	\$403.19
			2022	\$362.44
			2023	\$500.00
			2023	\$333.39
			2024	\$285.00
			2025	\$270.70
			2026	\$417.98
			Total	\$4,232.56

MAP COVER BLOCK SUBLOT

SBL

0903900005013000

INREM BOOK 174

SERIAL NO.	DESCRIPTION OF PROPERTY	NAME OF LAST KNOWN OWNER	YEAR OF LIEN	AMOUNT OF LIEN
<hr/>				
000552	CERTIFICATE NO.	140200.90.400-3-3.000	<u>In the CITY OF BUFFALO</u>	
	913 KENSINGTON		2019	\$682.48
	1o8.58 E Nthumberln	ABDULMAJID JABR	2020	\$648.88
	D	1 ALMA AVE	2021	\$381.51
		BUFFALO NY 14215	2022	\$342.96
			2023	\$500.00
			2023	\$315.49
	Deed Measure		2024	\$269.72
	FR-34.29 DP-169.00 AC-0.00		2025	\$256.18
	Farmlot Section Town Range		2026	\$371.14
			Total	\$3,768.36
	MAP COVER BLOCK SUBLOT	<u>SBL</u>		
		0904000003003000		
<hr/>				
000553	CERTIFICATE NO.	140200.90.410-4-22.000	<u>In the CITY OF BUFFALO</u>	
	88 MILLICENT		2019	\$701.35
	East Cor Suffolk	HEIZEL SHELI LLC	2020	\$666.87
		1397 KENSINGTON AVE	2021	\$511.55
		BUFFALO NY 14215	2022	\$459.79
			2023	\$500.00
			2023	\$422.92
	Deed Measure		2024	\$361.44
	FR-30.00 DP-105.00 AC-0.00		2025	\$343.26
	Farmlot Section Town Range		2026	\$396.36
			Total	\$4,363.54
	MAP COVER BLOCK SUBLOT	<u>SBL</u>		
		0904100004022000		
<hr/>				
000555	CERTIFICATE NO.	140200.90.410-9-16.000	<u>In the CITY OF BUFFALO</u>	
	63 PHYLLIS		2018	\$802.78
	158. W Suffolk	MOUNTAIN WEST IRA FBO SUNDAY	2019	\$761.82
		R AGUDE IRA	2020	\$724.36
		STE 160	2021	\$457.39
		10096 W FAIRVIEW AVE	2022	\$411.11
		BOISE ID 83704	2023	\$500.00
	Deed Measure		2023	\$378.15
	FR-31.00 DP-105.00 AC-0.00		2024	\$323.23
	Farmlot Section Town Range		2025	\$306.98
			2026	\$421.58
			Total	\$5,087.40
	MAP COVER BLOCK SUBLOT	<u>SBL</u>		
		0904100009016000		

INREM BOOK 174

SERIAL NO.	DESCRIPTION OF PROPERTY	NAME OF LAST KNOWN OWNER	YEAR OF LIEN	AMOUNT OF LIEN	
000556	CERTIFICATE NO.	140200.90.410-9-42.000	<u>In the CITY OF BUFFALO</u>		
	16 MILLICENT	FURLONG JIM HUSBAND	2018	\$631.52	
	139.28 E Bailey	FURLONG JANE WIFE	2019	\$599.32	
		C/O C/O KEY PROPERTY CONSULTIN	2020	\$569.84	
		PO BOX 64	2021	\$468.20	
		LAKE VIEW NY 14085	2022	\$420.83	
			2023	\$887.11	
Deed	Measure		2023	\$500.00	
	FR-30.00 DP-105.00 AC-0.00		2024	\$330.86	
Farmplot	Section	Town	Range	2025	\$314.24
				2026	\$540.49
MAP COVER BLOCK SUBLOT			Total	\$5,262.41	
		<u>SBL</u>			
		0904100009042000			
000557	CERTIFICATE NO.	140200.90.420-3-25.000	<u>In the CITY OF BUFFALO</u>		
	260 MILLICENT	JOHNSON LATASHA	2019	\$890.32	
	4o5. W Kay	5436 VILLAGE STATION CIR	2020	\$846.50	
		WILLIAMSVILLE NY 14221	2021	\$619.93	
			2022	\$557.14	
			2023	\$512.41	
			2023	\$500.00	
Deed	Measure		2024	\$437.87	
	FR-34.00 DP-105.00 AC-0.00		2025	\$415.83	
Farmplot	Section	Town	Range	2026	\$482.83
MAP COVER BLOCK SUBLOT			Total	\$5,262.83	
		<u>SBL</u>			
		0904200003025000			
000558	CERTIFICATE NO.	140200.90.420-8-17.000	<u>In the CITY OF BUFFALO</u>		
	173 PHYLLIS	MOORE MIA M	2018	\$594.81	
	3o. W Orleans	173 PHYLLIS AVE	2019	\$708.92	
		BUFFALO NY 14215	2020	\$674.06	
			2021	\$522.41	
			2022	\$469.51	
			2023	\$500.00	
Deed	Measure		2023	\$431.86	
	FR-31.00 DP-105.00 AC-0.00		2024	\$369.08	
Farmplot	Section	Town	Range	2025	\$350.52
				2026	\$421.58
MAP COVER BLOCK SUBLOT			Total	\$5,042.75	
		<u>SBL</u>			
		0904200008017000			

INREM BOOK 174

SERIAL NO.	DESCRIPTION OF PROPERTY	NAME OF LAST KNOWN OWNER	YEAR OF LIEN	AMOUNT OF LIEN	
<hr/>					
000559	CERTIFICATE NO.	140200.90.420-8-34.000	<u>In the CITY OF BUFFALO</u>		
	130 MILLICENT		2017	\$328.34	
	414. E Suffolk	MONUMENT OF FAITH 878 HUMBOLDT PKWY BUFFALO NY 14211	2018	\$737.06	
			2019	\$699.46	
			2020	\$665.08	
			2021	\$522.41	
			2022	\$469.51	
Deed	Measure		2023	\$500.00	
	FR-32.00 DP-105.00 AC-0.00		2023	\$431.86	
Farmlot	Section	Town	Range	2024	\$369.08
				2025	\$350.52
				2026	\$518.87
MAP COVER BLOCK SUBLOT					
		<u>SBL</u>			
		0904200008034000	Total	\$5,592.19	
<hr/>					
000560	CERTIFICATE NO.	140200.90.430-4-20.000	<u>In the CITY OF BUFFALO</u>		
	56 GAIL		2019	\$18.98	
	192.54 W Eggert	SHAW BARBARA A 56 GAIL BUFFALO NY 14215-2902	2020	\$1,097.97	
			2021	\$869.19	
			2022	\$781.07	
			2023	\$718.30	
			2023	\$500.00	
Deed	Measure		2024	\$613.68	
	FR-47.03 DP-94.00 AC-0.00		2025	\$582.74	
Farmlot	Section	Town	Range	2026	\$644.99
MAP COVER BLOCK SUBLOT			Total	\$5,826.92	
		<u>SBL</u>			
		0904300004020000			
<hr/>					
000561	CERTIFICATE NO.	140200.90.430-4-27.000	<u>In the CITY OF BUFFALO</u>		
	24 GAIL		2019	\$928.13	
	2o8.44 E Edison	DELPHARD SALLY J 24 GAIL BUFFALO NY 14215-2902	2020	\$882.43	
			2021	\$760.82	
			2022	\$683.72	
			2023	\$628.78	
			2023	\$500.00	
Deed	Measure		2024	\$537.24	
	FR-42.00 DP-100.00 AC-0.00		2025	\$510.17	
Farmlot	Section	Town	Range	2026	\$630.56
MAP COVER BLOCK SUBLOT			Total	\$6,061.85	
		<u>SBL</u>			
		0904300004027000			

INREM BOOK 174

SERIAL NO.	DESCRIPTION OF PROPERTY	NAME OF LAST KNOWN OWNER	YEAR OF LIEN	AMOUNT OF LIEN	
-----			<u>In the CITY OF BUFFALO</u>		
000562	CERTIFICATE NO.	140200.90.450-2-34.000			
	354 LEROY		2018	\$569.77	
	18o. W Hill	WOODS CHARLES E 31 HORTON PL BUFFALO NY 14209	2019	\$540.73	
			2020	\$514.17	
			2021	\$619.93	
			2022	\$557.14	
			2023	\$512.41	
Deed	Measure		2023	\$500.00	
	FR-30.00 DP-120.00 AC-0.00		2024	\$437.87	
Farmplot	Section	Town	Range	2025	\$415.83
				2026	\$518.87
MAP COVER BLOCK SUBLOT			Total	\$5,186.72	
		<u>SBL</u>			
		0904500002034000			
-----			<u>In the CITY OF BUFFALO</u>		
000563	CERTIFICATE NO.	140200.90.450-3-27.000			
	357 LEROY		2022	\$1,189.98	
	1787.75 E Fillmore	FOSTER ONDRE L 206 WINDEMERE BLVD AMHERST NY 14226	2023	\$1,094.25	
			2023	\$500.00	
			2024	\$934.70	
			2025	\$887.52	
			2026	\$1,091.78	
Deed	Measure		Total	\$5,698.23	
	FR-50.00 DP-252.00 AC-0.00				
Farmplot	Section	Town	Range		
MAP COVER BLOCK SUBLOT					
		<u>SBL</u>			
		0904500003027000			
-----			<u>In the CITY OF BUFFALO</u>		
000564	CERTIFICATE NO.	140200.90.460-4-6.000			
	18 MONTCLAIR		2018	\$655.41	
	155. N Leroy	BOEV ALEXEY ROMONOVICH 389 CHEROKEE DR CHEEKTOWAGA NY 14225	2019	\$622.01	
			2020	\$591.42	
			2021	\$500.73	
			2022	\$450.05	
			2023	\$500.00	
Deed	Measure		2023	\$413.96	
	FR-30.00 DP-122.00 AC-0.00		2024	\$353.79	
Farmplot	Section	Town	Range	2025	\$336.01
				2026	\$565.70
MAP COVER BLOCK SUBLOT			Total	\$4,989.08	
		<u>SBL</u>			
		0904600004006000			

INREM BOOK 174

SERIAL NO.	DESCRIPTION OF PROPERTY	NAME OF LAST KNOWN OWNER	YEAR OF LIEN	AMOUNT OF LIEN
000565	CERTIFICATE NO.	140200.90.460-6-5.000	<u>In the CITY OF BUFFALO</u>	
	727 KENSINGTON		2020	\$892.01
	15o. E Deerfield	REID BEHANZIN 415 E 5TH ST MT VERNON NY 10553	2021	\$565.75
			2022	\$508.47
			2023	\$500.00
			2023	\$467.67
			2024	\$399.66
Deed	Measure		2025	\$379.55
	FR-40.00 DP-137.00 AC-0.00		2026	\$652.19
Farmlot	Section	Town	Range	
			Total	\$4,365.30

MAP COVER BLOCK SUBLOT

SBL

0904600006005000

000566	CERTIFICATE NO.	140200.90.460-6-16.000	<u>In the CITY OF BUFFALO</u>	
	64 MENDOLA		2019	\$604.99
	92.5o E Deerfield	WEST GERALDINE 64 MENDOLA ST BUFFALO NY 14215-2638	2020	\$575.23
			2021	\$457.39
			2022	\$411.11
			2023	\$500.00
			2023	\$378.15
Deed	Measure		2024	\$323.23
	FR-40.00 DP-70.00 AC-0.00		2025	\$306.98
Farmlot	Section	Town	Range	
			Total	\$3,935.42

MAP COVER BLOCK SUBLOT

SBL

0904600006016000

000567	CERTIFICATE NO.	140200.90.470-1-1.000	<u>In the CITY OF BUFFALO</u>	
	751 KENSINGTON		2019	\$684.36
	East Cor Palos Pl	VARNER ROBERT S & W 751 KENSINGTON BUFFALO NY 14215-2621	2020	\$650.68
			2021	\$489.90
			2022	\$440.31
			2023	\$500.00
			2023	\$405.00
Deed	Measure		2024	\$346.16
	FR-30.00 DP-87.00 AC-0.00		2025	\$328.76
Farmlot	Section	Town	Range	
			Total	\$4,248.73

MAP COVER BLOCK SUBLOT

SBL

0904700001001000

INREM BOOK 174

SERIAL NO.	DESCRIPTION OF PROPERTY	NAME OF LAST KNOWN OWNER	YEAR OF LIEN	AMOUNT OF LIEN	
000568	CERTIFICATE NO.	140200.90.470-1-6.000	<u>In the CITY OF BUFFALO</u>		
	668 WYOMING		2018	\$739.07	
	129.83 S Kensington	CARTER SEAN 916 HUMBOLDT PKWY BUFFALO NY 14211	2019	\$701.35	
			2020	\$666.87	
			2021	\$468.20	
			2022	\$420.83	
			2023	\$500.00	
Deed	Measure		2024	\$330.86	
	FR-35.00 DP-129.00 AC-0.00		2025	\$314.24	
Farmlot	Section	Town	Range	2026	\$417.98
			Total	\$4,559.40	

MAP COVER BLOCK SUBLOT

SBL

0904700001006000

000569	CERTIFICATE NO.	140200.90.470-2-13.000	<u>In the CITY OF BUFFALO</u>		
	600 WYOMING		2020	\$882.43	
	North Cor Colfax	WILLIAMS TIFFANY 414 MASTEN AVE BUFFALO NY 14209	2021	\$565.75	
			2022	\$508.47	
			2023	\$500.00	
			2023	\$467.67	
			2024	\$399.66	
Deed	Measure		2025	\$379.55	
	FR-40.90 DP-130.00 AC-0.00		2026	\$536.88	
Farmlot	Section	Town	Range	Total	\$4,240.41

MAP COVER BLOCK SUBLOT

SBL

0904700002013000

000570	CERTIFICATE NO.	140200.90.480-2-24.000	<u>In the CITY OF BUFFALO</u>		
	87 ANDOVER		2017	\$388.28	
	336.28 W Bailey	LOOFT LLC 465 BROOKLYN AVE BROOKLYN NY 11225	2018	\$400.52	
			2019	\$380.14	
			2020	\$361.46	
			2021	\$359.84	
			2022	\$323.48	
Deed	Measure		2023	\$500.00	
	FR-32.00 DP-124.00 AC-0.00		2023	\$297.59	
Farmlot	Section	Town	Range	2024	\$254.44
				2025	\$241.67
				2026	\$313.48
MAP COVER BLOCK SUBLOT			Total	\$3,820.90	

SBL

0904800002024000

INREM BOOK 174

SERIAL NO.	DESCRIPTION OF PROPERTY	NAME OF LAST KNOWN OWNER	YEAR OF LIEN	AMOUNT OF LIEN	
-----			<u>In the CITY OF BUFFALO</u>		
000571	CERTIFICATE NO.	140200.90.480-7-21.000			
	319 OLYMPIC		2018	\$373.05	
	South Cor Cloverdale	AUSTIN MARIUS	2019	\$646.57	
	5 E Of	370 OLYMPIC AVE	2020	\$614.77	
		BUFFALO NY 14215	2021	\$468.20	
			2022	\$420.83	
			2023	\$500.00	
Deed	Measure		2023	\$387.11	
	FR-32.00 DP-102.00 AC-0.00		2024	\$330.86	
Farmlot	Section	Town	Range	2025	\$314.24
				2026	\$324.28
MAP COVER BLOCK SUBLOT			Total	\$4,379.91	
		<u>SBL</u>			
		0904800007021000			
-----			<u>In the CITY OF BUFFALO</u>		
000572	CERTIFICATE NO.	140200.90.480-8-6.000			
	29 BERWYN		2017	\$77.63	
	268.98 E Olympic	LAX GLORIA	2018	\$597.66	
		29 BERWYN	2019	\$567.20	
		BUFFALO NY 14215	2020	\$539.32	
			2021	\$544.08	
			2022	\$488.99	
Deed	Measure		2023	\$500.00	
	FR-32.00 DP-124.00 AC-0.00		2024	\$384.37	
Farmlot	Section	Town	Range	2025	\$365.02
				2026	\$385.54
MAP COVER BLOCK SUBLOT			Total	\$4,449.81	
		<u>SBL</u>			
		0904800008006000			
-----			<u>In the CITY OF BUFFALO</u>		
000573	CERTIFICATE NO.	140200.90.540-2-7.000			
	89 COLFAX		2021	\$385.17	
	215. E Deerfield	BEARD HERLENE E	2022	\$440.31	
		C/O WANDA JONES	2023	\$500.00	
		3109 ELLENWOOD DR	2023	\$405.00	
		FAIRFAX VA 22031	2024	\$346.16	
			2025	\$328.76	
Deed	Measure		2026	\$551.29	
	FR-35.00 DP-104.00 AC-0.00		Total	\$2,956.69	
Farmlot	Section	Town	Range		
MAP COVER BLOCK SUBLOT					
		<u>SBL</u>			
		0905400002007000			

INREM BOOK 174

SERIAL NO.	DESCRIPTION OF PROPERTY	NAME OF LAST KNOWN OWNER	YEAR OF LIEN	AMOUNT OF LIEN
-----			<u>In the CITY OF BUFFALO</u>	
000574	CERTIFICATE NO.	140200.90.540-2-30.000		
	80 WARWICK		2017	\$566.84
	11o. E Deerfield	GIDNEY HELEN	2018	\$581.74
	104.83	62 BURLINGTON AVE	2019	\$552.07
		BUFFALO NY 14215	2020	\$524.95
			2021	\$468.20
			2022	\$420.83
	Deed Measure		2023	\$500.00
	FR-35.00 DP-104.83 AC-0.00		2023	\$387.11
	Farmplot Section Town Range		2024	\$330.86
			2025	\$314.24
	MAP COVER BLOCK SUBLOT		2026	\$475.63
		<u>SBL</u>		
		0905400002030000	Total	\$5,122.47
-----			<u>In the CITY OF BUFFALO</u>	
000575	CERTIFICATE NO.	140200.90.560-1-9.000		
	250 OLYMPIC		2019	\$737.25
	272.47 S Warwick	LIPUMA JAMES V	2020	\$701.01
		102 PULASKI	2021	\$511.55
		BUFFALO NY 14206	2022	\$459.79
			2023	\$500.00
	Deed Measure		2023	\$422.92
	FR-32.00 DP-120.00 AC-0.00		2024	\$361.44
	Farmplot Section Town Range		2025	\$343.26
			2026	\$425.18
			Total	\$4,462.40
	MAP COVER BLOCK SUBLOT			
		<u>SBL</u>		
		0905600001009000		
-----			<u>In the CITY OF BUFFALO</u>	
000576	CERTIFICATE NO.	140200.90.560-2-31.000		
	2756 BAILEY		2023	\$4,925.37
	North Cor Connelly	MUGGALI AMIRA A	2023	\$500.00
		831 EAGLE ST	2024	\$4,206.10
		BUFFALO NY 14210	2025	\$3,993.40
			2026	\$4,504.03
	Deed Measure		Total	\$18,128.90
	FR-224.00 DP-126.00 AC-0.00			
	Farmplot Section Town Range			
	MAP COVER BLOCK SUBLOT			
		<u>SBL</u>		
		0905600002031000		

INREM BOOK 174

SERIAL NO.	DESCRIPTION OF PROPERTY	NAME OF LAST KNOWN OWNER	YEAR OF LIEN	AMOUNT OF LIEN
-----			<u>In the CITY OF BUFFALO</u>	
000577	CERTIFICATE NO.	140200.90.560-3-54.000		
	36 DECKER		2019	\$631.47
	333. E Olympic	SIGL JOAN C 36 DECKER BUFFALO NY 14215-3223	2020	\$600.38
			2021	\$446.53
			2022	\$401.37
			2023	\$500.00
			2023	\$369.20
	Deed Measure		2024	\$315.58
	FR-32.00 DP-127.00 AC-0.00		2025	\$299.73
	Farmlot Section Town Range		2026	\$28.82
			Total	\$3,593.08
	MAP COVER BLOCK SUBLOT	<u>SBL</u> 0905600003054000		
-----			<u>In the CITY OF BUFFALO</u>	
000578	CERTIFICATE NO.	140200.90.620-2-19.000		
	470 WYOMING		2018	\$599.67
	35. N Sussex	GIDNEY CHARLES 62 BURLINGTON AVE BUFFALO NY 14215	2019	\$569.11
			2020	\$541.12
			2021	\$381.51
			2022	\$342.96
			2023	\$500.00
	Deed Measure		2023	\$315.49
	FR-35.00 DP-108.00 AC-0.00		2024	\$269.72
	Farmlot Section Town Range		2025	\$256.18
			2026	\$432.38
			Total	\$4,208.14
	MAP COVER BLOCK SUBLOT	<u>SBL</u> 0906200002019000		
-----			<u>In the CITY OF BUFFALO</u>	
000579	CERTIFICATE NO.	140200.90.620-6-12.000		
	140 DURHAM		2019	\$595.56
	32o. N Litchfield	ROSS MARQUILA A1 159 HERKIMER ST BUFFALO NY 14213	2020	\$566.27
			2021	\$435.69
			2022	\$391.64
			2023	\$500.00
			2023	\$360.24
	Deed Measure		2024	\$307.95
	FR-35.00 DP-125.00 AC-0.00		2025	\$292.46
	Farmlot Section Town Range		2026	\$428.78
			Total	\$3,878.59
	MAP COVER BLOCK SUBLOT	<u>SBL</u> 0906200006012000		

INREM BOOK 174

SERIAL NO.	DESCRIPTION OF PROPERTY	NAME OF LAST KNOWN OWNER	YEAR OF LIEN	AMOUNT OF LIEN
-----			<u>In the CITY OF BUFFALO</u>	
000580	CERTIFICATE NO.	140200.90.640-2-1.000		
	11 DECKER		2017	\$625.08
	100. E Olympic	SESSUM LAURENCE A JR 19 DECKER BUFFALO NY 14215	2018	\$641.48
			2019	\$608.76
			2020	\$578.84
			2021	\$468.20
			2022	\$420.83
	Deed Measure		2023	\$500.00
	FR-35.00 DP-127.00 AC-0.00		2023	\$387.11
	Farmlot Section Town Range		2024	\$330.86
			2025	\$314.24
	MAP COVER BLOCK SUBLOT		2026	\$399.96
		<u>SBL</u>		
		0906400002001000	Total	\$5,275.36
-----			<u>In the CITY OF BUFFALO</u>	
000581	CERTIFICATE NO.	140200.90.640-3-19.000		
	75 MANHART		2018	\$737.06
	446.94 W Bailey	GIDNEY CHARLES PO BOX 703 CHEEKTOWAGA NY 14225	2019	\$699.46
			2020	\$665.08
			2021	\$424.86
			2022	\$381.92
			2023	\$500.00
	Deed Measure		2023	\$351.30
	FR-35.00 DP-126.00 AC-0.00		2024	\$300.28
	Farmlot Section Town Range		2025	\$285.21
			2026	\$363.92
	MAP COVER BLOCK SUBLOT		Total	\$4,709.09
		<u>SBL</u>		
		0906400003019000		
-----			<u>In the CITY OF BUFFALO</u>	
000582	CERTIFICATE NO.	140200.90.640-4-46.000		
	90 DORRIS		2020	\$760.27
	270. W Bailey	DAVIS GEORGE 102 NEVADA AVE BUFFALO NY 14211	2021	\$652.44
			2022	\$586.36
			2023	\$539.28
			2023	\$500.00
			2024	\$460.81
	Deed Measure		2025	\$437.61
	FR-30.00 DP-120.00 AC-0.00		2026	\$652.19
	Farmlot Section Town Range		Total	\$4,588.96
	MAP COVER BLOCK SUBLOT			
		<u>SBL</u>		
		0906400004046000		

INREM BOOK 174

SERIAL NO.	DESCRIPTION OF PROPERTY	NAME OF LAST KNOWN OWNER	YEAR OF LIEN	AMOUNT OF LIEN
-----			<u>In the CITY OF BUFFALO</u>	
000583	CERTIFICATE NO.	140200.90.640-4-71.000		
	18 DORRIS		2019	\$663.56
	142.89 E Olympic	HILL PASCHA A 95 NORTH ST SNYDER NY 14226	2020	\$630.92
			2021	\$500.73
			2022	\$450.05
			2023	\$500.00
			2023	\$413.96
	Deed Measure		2024	\$353.79
	FR-30.00 DP-120.00 AC-0.00		2025	\$336.01
	Farmlot Section Town Range		2026	\$417.98
			Total	\$4,267.00
	MAP COVER BLOCK SUBLOT	<u>SBL</u> 0906400004071000		
-----			<u>In the CITY OF BUFFALO</u>	
000584	CERTIFICATE NO.	140200.90.640-5-67.000		
	20 SCHRECK		2017	\$603.72
	172.48 E Olympic	WILLIAMS ANTHONY L 20 SCHRECK AVE BUFFALO NY 14215	2018	\$619.54
			2019	\$587.98
			2020	\$559.08
			2021	\$359.84
			2022	\$323.48
	Deed Measure		2023	\$500.00
	FR-30.00 DP-120.00 AC-0.00		2023	\$297.59
	Farmlot Section Town Range		2024	\$254.44
			2025	\$241.67
			2026	\$392.76
			Total	\$4,740.10
	MAP COVER BLOCK SUBLOT	<u>SBL</u> 0906400005067000		
-----			<u>In the CITY OF BUFFALO</u>	
000585	CERTIFICATE NO.	140200.90.650-3-19.000		
	118 PROCTOR		2019	\$726.40
	194. W Newburgh	SMITH GEORGE N & ARAMINTA 140 E ELISLA ST WATERLOO NY 13165	2020	\$690.65
			2021	\$530.53
			2022	\$476.83
			2023	\$500.00
			2023	\$438.57
	Deed Measure		2024	\$374.82
	FR-50.00 DP-110.00 AC-0.00		2025	\$473.89
	Farmlot Section Town Range		2026	\$518.87
			Total	\$4,730.56
	MAP COVER BLOCK SUBLOT	<u>SBL</u> 0906500003019000		

INREM BOOK 174

SERIAL NO.	DESCRIPTION OF PROPERTY	NAME OF LAST KNOWN OWNER	YEAR OF LIEN	AMOUNT OF LIEN
000586	CERTIFICATE NO.	140200.90.650-6-31.000	<u>In the CITY OF BUFFALO</u>	
	40 PROCTOR	BOZEMAN MICHAEL 40 PROCTOR AVE BUFFALO NY 14215	2019	\$583.34
	37o. E Bailey		2020	\$954.27
			2021	\$630.79
			2022	\$566.88
			2023	\$521.37
			2023	\$500.00
Deed	Measure		2024	\$445.52
	FR-35.00 DP-116.00 AC-0.00		2025	\$423.08
Farmplot	Section Town Range		2026	\$500.85
			Total	\$5,126.10

MAP COVER BLOCK SUBLOT

SBL

0906500006031000

000587	CERTIFICATE NO.	140200.90.660-7-4.000	<u>In the CITY OF BUFFALO</u>	
	205 EASTON	SANDERS CASH & ROBBIE J 205 EASTON AVE BUFFALO NY 14215-3534	2019	\$914.88
	98. W Hazelwood		2020	\$869.84
			2021	\$619.93
			2022	\$557.14
			2023	\$512.41
			2023	\$500.00
Deed	Measure		2024	\$437.87
	FR-33.00 DP-110.00 AC-0.00		2025	\$415.83
Farmplot	Section Town Range		2026	\$464.82
			Total	\$5,292.72

MAP COVER BLOCK SUBLOT

SBL

0906600007004000

000588	CERTIFICATE NO.	140200.90.660-8-2.000	<u>In the CITY OF BUFFALO</u>		
	153 EASTON	EDWARDS TOMMIE JEAN 153 EASTON AVE BUFFALO NY 14215	2020	\$889.60	
	36.5o E Newburgh		2021	\$793.33	
			2022	\$712.91	
			2023	\$655.65	
			2023	\$500.00	
			2024	\$560.17	
Deed	Measure		2025	\$531.95	
	FR-33.00 DP-110.00 AC-0.00		2026	\$446.79	
Farmplot	Section Town Range		Total		\$5,090.40

MAP COVER BLOCK SUBLOT

SBL

0906600008002000

INREM BOOK 174

SERIAL NO.	DESCRIPTION OF PROPERTY	NAME OF LAST KNOWN OWNER	YEAR OF LIEN	AMOUNT OF LIEN	
000589	CERTIFICATE NO.	140200.90.660-8-10.000	<u>In the CITY OF BUFFALO</u>		
	179 EASTON		2019	\$833.63	
	37.311w Courtland	MANN SHALEA 25 EAST END AVE CHEEKTOWAGA NY 14225	2020	\$792.61	
			2021	\$695.81	
			2022	\$625.30	
			2023	\$575.08	
			2023	\$500.00	
Deed	Measure		2024	\$491.38	
	FR-33.00 DP-110.00 AC-0.00		2025	\$466.63	
Farmlot	Section	Town	Range	2026	\$439.59
			Total	\$5,420.03	
MAP COVER BLOCK SUBLOT		<u>SBL</u>			
		0906600008010000			

000591	CERTIFICATE NO.	140200.90.700-3-17.000	<u>In the CITY OF BUFFALO</u>		
	18 DURHAM		2018	\$402.50	
	151.66 N Delavan	SPEARMAN WILLIE V & W 18 DURHAM BUFFALO NY 14215-3008	2019	\$761.82	
			2020	\$724.36	
			2021	\$684.95	
			2022	\$615.56	
			2023	\$566.12	
Deed	Measure		2023	\$500.00	
	FR-40.00 DP-125.00 AC-0.00		2024	\$483.73	
Farmlot	Section	Town	Range	2025	\$459.38
				2026	\$544.09
			Total	\$5,742.51	
MAP COVER BLOCK SUBLOT		<u>SBL</u>			
		0907000003017000			

INREM BOOK 174

SERIAL NO.	DESCRIPTION OF PROPERTY	NAME OF LAST KNOWN OWNER	YEAR OF LIEN	AMOUNT OF LIEN
-----			<u>In the CITY OF BUFFALO</u>	
000592	CERTIFICATE NO.	140200.90.710-3-16.000		
	344 CORNWALL		2020	\$702.78
	531.14 N Delavan	ALMADHRAHI ALI 1148 EAST FERRY ST BUFFALO NY 14211	2021	\$609.10
			2022	\$547.41
			2023	\$503.48
			2023	\$500.00
			2024	\$430.24
Deed	Measure		2025	\$408.58
	FR-32.00 DP-125.00 AC-0.00		2026	\$327.89
Farmlot	Section	Town	Range	
			Total	\$4,029.48
MAP COVER BLOCK SUBLOT		<u>SBL</u>		
		0907100003016000		
-----			<u>In the CITY OF BUFFALO</u>	
000593	CERTIFICATE NO.	140200.90.720-1-50.000		
	349 NORFOLK		2018	\$540.46
	626.86 N Delavan	BEEKS BERNICE L JTWROS BENTON ADEBISIS JTWROS 349 NORFOLK BUFFALO NY 14215-3108	2019	\$680.57
			2020	\$647.11
			2021	\$446.53
			2022	\$401.37
			2023	\$500.00
Deed	Measure		2023	\$369.20
	FR-35.00 DP-108.00 AC-0.00		2024	\$315.58
Farmlot	Section	Town	Range	
			2025	\$299.73
			2026	\$457.62
MAP COVER BLOCK SUBLOT			Total	\$4,658.17
		<u>SBL</u>		
		0907200001050000		
-----			<u>In the CITY OF BUFFALO</u>	
000594	CERTIFICATE NO.	140200.90.720-2-8.000		
	27 SCHRECK		2018	\$537.92
	238.39 E Olympic	AKTER JOSHNA TIC MASHEM MD TIC 27 SCHRECK BUFFALO NY 14215	2019	\$510.49
			2020	\$485.42
			2021	\$424.86
			2022	\$381.92
			2023	\$500.00
Deed	Measure		2023	\$351.30
	FR-30.00 DP-120.00 AC-0.00		2024	\$300.28
Farmlot	Section	Town	Range	
			2025	\$285.21
			2026	\$544.09
MAP COVER BLOCK SUBLOT			Total	\$4,321.49
		<u>SBL</u>		
		0907200002008000		

INREM BOOK 174

SERIAL NO.	DESCRIPTION OF PROPERTY	NAME OF LAST KNOWN OWNER	YEAR OF LIEN	AMOUNT OF LIEN	
000595	CERTIFICATE NO.	140200.90.720-2-36.000	<u>In the CITY OF BUFFALO</u>		
	2578 BAILEY	THOMPSON ADEGBOYEGA	2019	\$474.61	
	6o. N Langmeyer	2584 BAILEY BUFFALO NY 14215	2020	\$451.29	
			2021	\$544.08	
			2022	\$488.99	
			2023	\$500.00	
			2023	\$449.75	
Deed	Measure		2024	\$384.37	
	FR-30.00 DP-120.00 AC-0.00		2025	\$365.02	
Farmlot	Section	Town	Range	2026	\$644.99
			Total	\$4,303.10	

MAP COVER BLOCK SUBLOT

SBL

0907200002036000

000596	CERTIFICATE NO.	140200.90.720-4-22.000	<u>In the CITY OF BUFFALO</u>		
	2528 BAILEY	CONTEH HELEN	2021	\$1,323.71	
	South Cor Kermit	2528 BAILEY BUFFALO NY 14215	2022	\$1,647.57	
			2023	\$1,514.97	
			2023	\$500.00	
			2024	\$913.08	
Deed	Measure		2025	\$904.88	
	FR-60.00 DP-120.00 AC-0.00		2026	\$954.85	
Farmlot	Section	Town	Range	Total	\$7,759.06

MAP COVER BLOCK SUBLOT

SBL

0907200004022000

000597	CERTIFICATE NO.	140200.90.730-3-19.100	<u>In the CITY OF BUFFALO</u>	
	1230 DELAVAN EAST	SAR BANA INC	2022	\$1,852.02
	E Cor Roebling	137 MAPLE ST	2023	\$1,702.93
	Irr WI,	BUFFALO NY 14204	2023	\$500.00
			2024	\$1,454.46
			2025	\$1,380.98
Deed	Measure		2026	\$1,419.67
	FR-73.00 DP-150.00 AC-0.00		Total	\$8,310.06
Farmlot	Section	Town	Range	

MAP COVER BLOCK SUBLOT

SBL

0907300003019100

INREM BOOK 174

SERIAL NO.	DESCRIPTION OF PROPERTY	NAME OF LAST KNOWN OWNER	YEAR OF LIEN	AMOUNT OF LIEN	
000598	CERTIFICATE NO.	140200.90.750-3-29.000	<u>In the CITY OF BUFFALO</u>		
	1486 DELAVAN EAST		2019	\$683.56	
	6o. E Edison	ETHAN & YAMIN BUFFALO PROPER LLC 50 BEACON PL STATEN ISLAND NY 10306	2020	\$630.92	
			2021	\$728.29	
			2022	\$654.52	
			2023	\$601.93	
			2023	\$500.00	
Deed	Measure		2024	\$514.31	
	FR-30.00 DP-140.00 AC-0.00		2025	\$488.40	
Farmplot	Section	Town	Range	2026	\$832.34
			Total	\$5,634.27	

MAP COVER BLOCK SUBLOT

SBL

0907500003029000

000599	CERTIFICATE NO.	140200.90.750-3-57.000	<u>In the CITY OF BUFFALO</u>		
	99 EDISON		2019	\$1,086.84	
	98o. N Delavan	AVENT ALVIN R JR 1510 E DELAVAN BUFFALO NY 14215	2020	\$1,033.32	
			2021	\$587.42	
			2022	\$527.95	
			2023	\$500.00	
			2023	\$485.56	
Deed	Measure		2024	\$414.95	
	FR-30.00 DP-124.00 AC-0.00		2025	\$394.05	
Farmplot	Section	Town	Range	2026	\$623.36
			Total	\$5,653.45	

MAP COVER BLOCK SUBLOT

SBL

0907500003057000

000600	CERTIFICATE NO.	140200.90.750-4-25.110	<u>In the CITY OF BUFFALO</u>		
	1510 DELAVAN EAST		2020	\$736.75	
		AVENT ALVIN R JR. 1510 E DELAVAN BUFFALO NY 14215	2021	\$771.66	
			2022	\$693.46	
			2023	\$637.74	
			2023	\$500.00	
			2024	\$544.89	
Deed	Measure		2025	\$517.42	
	FR-30.00 DP-170.00 AC-0.00		2026	\$691.82	
Farmplot	Section	Town	Range	Total	\$5,093.74

MAP COVER BLOCK SUBLOT

SBL

0907500004025110

INREM BOOK 174

SERIAL NO.	DESCRIPTION OF PROPERTY	NAME OF LAST KNOWN OWNER	YEAR OF LIEN	AMOUNT OF LIEN
<hr/>				
000601	CERTIFICATE NO.	140200.90.750-4-44.000	<u>In the CITY OF BUFFALO</u>	
	83 ROMA		2017	\$366.02
	800. N Delavan	DP PROPERTIES WNY LLC 100 FARGO BUFFALO NY 14201	2018	\$375.62
			2019	\$356.50
			2020	\$339.00
			2021	\$489.90
			2022	\$440.31
	Deed Measure		2023	\$500.00
	FR-30.00 DP-124.00 AC-0.00		2023	\$405.00
	Farmlot Section Town Range		2024	\$346.16
			2025	\$328.76
	MAP COVER BLOCK SUBLOT		2026	\$295.47
		<u>SBL</u>	Total	\$4,242.74
		0907500004044000	<hr/>	
000602	CERTIFICATE NO.	140200.90.770-1-4.000	<u>In the CITY OF BUFFALO</u>	
	570 DELAVAN EAST		2019	\$888.38
	852.50 E Fillmore	CAUDLE BENNIE F. 540 EAST DELAVAN AVE BUFFALO NY 14211	2020	\$893.19
			2021	\$576.59
			2022	\$518.21
			2023	\$500.00
			2024	\$407.30
	Deed Measure		2025	\$386.82
	FR-75.00 DP-176.69 AC-0.00		2026	\$422.30
	Farmlot Section Town Range		Total	\$4,592.79
	MAP COVER BLOCK SUBLOT		<hr/>	
		<u>SBL</u>		
		0907700001004000	<hr/>	
000603	CERTIFICATE NO.	140200.90.780-2-9.000	<u>In the CITY OF BUFFALO</u>	
	817 DELAVAN EAST		2022	\$1,228.94
	West Cor Schuele	CITY MINIMAX INC 817 E DELAVAN AVE BUFFALO NY 14215	2023	\$1,130.06
			2023	\$500.00
			2024	\$965.28
			2025	\$916.54
			2026	\$708.04
	Deed Measure		Total	\$5,448.86
	FR-35.89 DP-177.00 AC-0.00		<hr/>	
	Farmlot Section Town Range			
	MAP COVER BLOCK SUBLOT		<hr/>	
		<u>SBL</u>		
		0907800002009000	<hr/>	

INREM BOOK 174

SERIAL NO.	DESCRIPTION OF PROPERTY	NAME OF LAST KNOWN OWNER	YEAR OF LIEN	AMOUNT OF LIEN
-----			<u>In the CITY OF BUFFALO</u>	
000604	CERTIFICATE NO.	140200.90.780-3-8.000		
	851 DELAVAN EAST		2019	\$512.38
	West Cor Stevens	AYASH AHMED 119 VICTORIA BLVD CHEEKTOWAGA NY 14225	2020	\$487.22
			2021	\$609.10
			2022	\$547.41
			2023	\$503.48
			2023	\$500.00
	Deed Measure		2024	\$430.24
	FR-33.56 DP-116.00 AC-0.00		2025	\$408.58
	Farmlot Section Town Range		2026	\$394.19
			Total	\$4,392.60
	MAP COVER BLOCK SUBLOT	<u>SBL</u> 0907800003008000		
-----			<u>In the CITY OF BUFFALO</u>	
000605	CERTIFICATE NO.	140200.90.780-4-6.000		
	636 MOSELLE		2018	\$519.30
	7o7. N Northland	BLANKS ELBERT D 1654 MAIN ST BUFFALO NY 14209	2019	\$502.97
			2020	\$478.24
			2021	\$370.68
			2022	\$333.22
			2023	\$500.00
	Deed Measure		2023	\$306.53
	FR-42.00 DP-100.00 AC-0.00		2024	\$262.07
	Farmlot Section Town Range		2025	\$248.92
			2026	\$349.52
			Total	\$3,871.45
	MAP COVER BLOCK SUBLOT	<u>SBL</u> 0907800004006000		
-----			<u>In the CITY OF BUFFALO</u>	
000606	CERTIFICATE NO.	140200.90.790-1-16.000		
	214 WYOMING		2015	\$44.19
	528. N Northland	CANNON DAMONE NEVINS JAMAR LEROY 225 WYOMING BUFFALO NY 14215	2016	\$308.60
			2017	\$312.65
			2018	\$320.85
			2019	\$304.54
			2020	\$289.62
	Deed Measure		2021	\$327.33
	FR-30.00 DP-118.00 AC-0.00		2022	\$294.28
	Farmlot Section Town Range		2023	\$500.00
			2023	\$270.74
			2024	\$231.49
	MAP COVER BLOCK SUBLOT	<u>SBL</u> 0907900001016000	2025	\$219.89
			2026	\$410.76
			Total	\$3,834.94

INREM BOOK 174

SERIAL NO.	DESCRIPTION OF PROPERTY	NAME OF LAST KNOWN OWNER	YEAR OF LIEN	AMOUNT OF LIEN	
<hr/>					
000607	CERTIFICATE NO.	140200.90.800-1-32.000	<u>In the CITY OF BUFFALO</u>		
	50 KIRKPATRICK		2016	\$144.81	
	436.62 W Bailey	MARTIN JACK JR. 324 MCFAYDEN DR FAYETTEVILLE NC 28314	2017	\$370.89	
			2018	\$380.59	
			2019	\$361.22	
			2020	\$343.52	
			2021	\$349.00	
Deed	Measure		2022	\$313.76	
	FR-30.00 DP-141.00 AC-0.00		2023	\$500.00	
Farmlot	Section	Town	Range	2023	\$288.64
				2024	\$246.79
MAP COVER BLOCK SUBLOT			2025	\$234.42	
		<u>SBL</u>	2026	\$529.68	
		0908000001032000	Total	\$4,063.32	
<hr/>					
000608	CERTIFICATE NO.	140200.90.810-5-40.000	<u>In the CITY OF BUFFALO</u>		
	253 ROSLYN		2018	\$699.21	
	399.1o S Delavan	JAMUNA CORPORATION 95 HAZEL BUFFALO NY 14211	2019	\$663.56	
			2020	\$630.92	
			2021	\$403.19	
			2022	\$362.44	
			2023	\$500.00	
Deed	Measure		2023	\$333.39	
	FR-30.00 DP-100.00 AC-0.00		2025	\$270.70	
Farmlot	Section	Town	Range	2026	\$450.39
			Total	\$4,313.80	
MAP COVER BLOCK SUBLOT		<u>SBL</u>			
		0908100005040000			
<hr/>					
000609	CERTIFICATE NO.	140200.90.820-2-9.000	<u>In the CITY OF BUFFALO</u>		
	98 HAZELWOOD		2019	\$667.35	
	29o. S Delavan	GRABLE BETTY L 98 HAZELWOOD BUFFALO NY 14215-3929	2020	\$634.51	
			2021	\$424.86	
			2022	\$381.92	
			2023	\$500.00	
			2023	\$351.30	
Deed	Measure		2024	\$300.28	
	FR-30.00 DP-100.00 AC-0.00		2025	\$285.21	
Farmlot	Section	Town	Range	2026	\$407.16
			Total	\$3,952.59	
MAP COVER BLOCK SUBLOT		<u>SBL</u>			
		0908200002009000			

INREM BOOK 174

SERIAL NO.	DESCRIPTION OF PROPERTY	NAME OF LAST KNOWN OWNER	YEAR OF LIEN	AMOUNT OF LIEN
000610	CERTIFICATE NO.	140200.90.820-3-52.000	<u>In the CITY OF BUFFALO</u>	
	117 HAZELWOOD		2020	\$720.75
	9o. S Delavan	GREEN LYNDA ANN 70 SARALYNN CT SPARTANBURG NC 29307	2021	\$641.60
			2022	\$576.62
			2023	\$530.33
			2023	\$500.00
			2024	\$453.17
Deed	Measure		2025	\$430.35
	FR-32.00 DP-100.00 AC-0.00		2026	\$554.89
Farmlot	Section	Town	Range	
			Total	\$4,407.71

MAP COVER BLOCK SUBLOT

SBL

0908200003052000

000611	CERTIFICATE NO.	140200.90.830-1-55.000	<u>In the CITY OF BUFFALO</u>	
	115 WEBER		2018	\$500.07
	135. S Delavan	DP PROPERTIES WNY LLC 100 FARGO AVE BUFFALO NY 14213	2019	\$474.61
			2020	\$451.29
			2021	\$338.15
			2022	\$304.02
			2023	\$500.00
Deed	Measure		2023	\$279.70
	FR-35.00 DP-133.00 AC-0.00		2024	\$239.16
Farmlot	Section	Town	Range	
			2025	\$227.16
			2026	\$245.02
			Total	\$3,559.18

MAP COVER BLOCK SUBLOT

SBL

0908300001055000

000612	CERTIFICATE NO.	140200.90.830-4-50.000	<u>In the CITY OF BUFFALO</u>	
	127 ERB		2018	\$778.88
	36o. S Delavan	HONESTY PROPERTY MANAGEMEN MULTI-SERVICES INC. UPPER 179 WOHLERS AVE BUFFALO NY 14208	2019	\$739.16
			2020	\$702.78
			2021	\$457.39
			2022	\$411.11
			2023	\$500.00
Deed	Measure		2023	\$378.15
	FR-30.00 DP-111.00 AC-0.00		2024	\$323.23
Farmlot	Section	Town	Range	
			2025	\$306.98
			2026	\$371.14
			Total	\$4,968.82

MAP COVER BLOCK SUBLOT

SBL

0908300004050000

INREM BOOK 174

SERIAL NO.	DESCRIPTION OF PROPERTY	NAME OF LAST KNOWN OWNER	YEAR OF LIEN	AMOUNT OF LIEN
000613	CERTIFICATE NO.	140200.99.260-1-9.000	<u>In the CITY OF BUFFALO</u>	
	136 GELSTON		2020	\$487.22
	121. N Auburn	RODRIGUEZ DAVID	2021	\$1,129.30
	Wh 7.50x27.52 In	273 VERMONT ST	2022	\$1,014.74
	S W Cor	BUFFALO NY 14213	2023	\$933.12
			2023	\$500.00
			2024	\$797.11
Deed	Measure		2025	\$756.90
	FR-27.00 DP-0.00 AC-0.00		2026	\$126.11
Farmlot	Section	Town	Range	
			Total	\$5,744.50
MAP COVER BLOCK SUBLOT		<u>SBL</u>		
		0992600001009000		
000614	CERTIFICATE NO.	140200.99.260-6-12.000	<u>In the CITY OF BUFFALO</u>	
	182 HERKIMER		2017	\$487.32
	187.50 S Auburn	WYLIE JUDE R	2018	\$500.07
	With A Irr Pc	145 SHOSHONE ST	2019	\$474.61
	50x81 R	BUFFALO NY 14214	2020	\$451.29
			2021	\$479.04
			2022	\$430.57
Deed	Measure		2023	\$500.00
	FR-32.71 DP-100.00 AC-0.00		2023	\$396.07
Farmlot	Section	Town	Range	
			2024	\$338.51
			2025	\$321.49
			2026	\$245.02
MAP COVER BLOCK SUBLOT			Total	\$4,623.99
		<u>SBL</u>		
		0992600006012000		
000615	CERTIFICATE NO.	140200.99.260-10-1.000	<u>In the CITY OF BUFFALO</u>	
	67 AUBURN		2017	\$293.27
	West Cor Gelston	CUTEZO JOHN	2018	\$300.92
		67 AUBURN	2019	\$285.64
		BUFFALO NY 14213-1509	2020	\$271.66
			2021	\$901.70
			2022	\$810.29
Deed	Measure		2023	\$745.15
	FR-28.00 DP-99.00 AC-0.00		2023	\$500.00
Farmlot	Section	Town	Range	
			2024	\$636.61
			2025	\$604.51
			2026	\$608.95
MAP COVER BLOCK SUBLOT			Total	\$5,958.70
		<u>SBL</u>		
		0992600010001000		

INREM BOOK 174

SERIAL NO.	DESCRIPTION OF PROPERTY	NAME OF LAST KNOWN OWNER	YEAR OF LIEN	AMOUNT OF LIEN
------------	-------------------------	--------------------------	--------------	----------------

000616	CERTIFICATE NO.	140200.99.270-1-39.000	<u>In the CITY OF BUFFALO</u>	
	259 HERKIMER		2021	\$1,118.44
	63.25 S Lafayette	SALAH HAFSA SADIK 39 GARNER ST BUFFALO NY 14213	2022	\$1,005.00
			2023	\$924.18
			2023	\$500.00
			2024	\$789.48
			2025	\$749.64
			2026	\$425.18
			Total	\$5,511.92

MAP COVER BLOCK SUBLOT

SBL
0992700001039000

000617	CERTIFICATE NO.	140200.99.270-6-29.000	<u>In the CITY OF BUFFALO</u>	
	326 BRECKENRIDGE		2019	\$550.19
	27o. E Grant	ATLANTIC COAST SERVICES LLC UPPR 44 BIRD AVE BUFFALO NY 14213	2020	\$523.15
			2021	\$923.39
			2022	\$829.75
			2023	\$763.06
			2023	\$500.00
			2024	\$651.89
			2025	\$619.02
			2026	\$446.79
			Total	\$5,807.24

MAP COVER BLOCK SUBLOT

SBL
0992700006029000

000618	CERTIFICATE NO.	140200.99.270-7-9.000	<u>In the CITY OF BUFFALO</u>	
	313 AUBURN		2021	\$658.85
	193.84 W Parkdale	HILL JOSEPH J 313 AUBURN AVE BUFFALO NY 14213	2021	\$500.00
	With A Pc 27.50x85		2022	\$2,348.57
	In Sw Cor		2023	\$2,159.44
			2023	\$500.00
			2024	\$1,844.28
			2025	\$1,751.06
			2026	\$720.64
			Total	\$10,482.84

MAP COVER BLOCK SUBLOT

SBL
0992700007009000

INREM BOOK 174

SERIAL NO.	DESCRIPTION OF PROPERTY	NAME OF LAST KNOWN OWNER	YEAR OF LIEN	AMOUNT OF LIEN
------------	-------------------------	--------------------------	--------------	----------------

000619	CERTIFICATE NO.	140200.99.270-7-24.000	<u>In the CITY OF BUFFALO</u>	
	50 BOYD		2022	\$1,277.60
	13o.73 W Parkdale	BROWN REV. JOHN 50 BOYD ST BUFFALO NY 14213	2023	\$1,174.81
			2023	\$500.00
			2024	\$1,003.49
			2025	\$952.83
			2026	\$309.88
	Deed	Measure		
		FR-30.00 DP-100.00 AC-0.00	Total	\$5,218.61
	Farmland	Section	Town	Range

MAP COVER BLOCK SUBLOT

SBL

0992700007024000

000620	CERTIFICATE NO.	140200.99.270-7-26.000	<u>In the CITY OF BUFFALO</u>	
	46 BOYD		2022	\$1,219.20
	19o.73 W Parkdale	RODRIGUEZ CATHERINE CRAN WILLIAM 288 BIRD AVE BUFFALO NY 14213	2023	\$1,121.10
			2023	\$500.00
			2024	\$957.64
			2025	\$909.30
			2026	\$662.99
	Deed	Measure		
		FR-30.00 DP-100.00 AC-0.00	Total	\$5,370.23
	Farmland	Section	Town	Range

MAP COVER BLOCK SUBLOT

SBL

0992700007026000

000621	CERTIFICATE NO.	140200.99.280-5-28.000	<u>In the CITY OF BUFFALO</u>	
	83 LIVINGSTON		2022	\$2,095.41
	267.32 N Breckenrdg	BLEST MYLES P & CYNTHIA 9342 LAKE SHORE RD ANGOLA NY 14006	2023	\$1,926.71
	E		2023	\$500.00
			2024	\$1,645.53
			2025	\$1,562.40
			2026	\$1,001.70
	Deed	Measure		
		FR-69.75 DP-71.00 AC-0.00	Total	\$8,731.75
	Farmland	Section	Town	Range

MAP COVER BLOCK SUBLOT

SBL

0992800005028000

INREM BOOK 174

SERIAL NO.	DESCRIPTION OF PROPERTY	NAME OF LAST KNOWN OWNER	YEAR OF LIEN	AMOUNT OF LIEN
------------	-------------------------	--------------------------	--------------	----------------

000622	CERTIFICATE NO.	140200.99.280-5-29.000	<u>In the CITY OF BUFFALO</u>	
	87 LIVINGSTON		2022	\$2,241.46
	175.50 S Auburn	ROONEY ROSEMARY C/O CYNTHIA BLEST EXECUTRIX 9432 LAKE SHORE RD ANGOLA NY 14002	2023	\$2,060.97
			2023	\$500.00
			2024	\$1,760.19
			2025	\$1,671.24
			2026	\$1,325.99
	Deed	Measure		
		FR-32.50 DP-120.00 AC-0.00	Total	\$9,559.85
	Farmplot	Section	Town	Range

MAP COVER BLOCK SUBLOT

SBL

0992800005029000

000623	CERTIFICATE NO.	140200.99.280-7-29.000	<u>In the CITY OF BUFFALO</u>	
	65 BAYNES		2022	\$1,686.51
	89. N Brecknridg	SHOWERS JESSE J HUSBAND	2023	\$1,550.76
	E	SHOWERS ANNE H WIFE 19 SEGSBURY RD WILLIAMSVILLE NY 14221	2023	\$500.00
			2024	\$1,324.52
			2025	\$1,257.61
			2026	\$605.35
	Deed	Measure		
		FR-30.00 DP-100.00 AC-0.00	Total	\$6,924.75
	Farmplot	Section	Town	Range

MAP COVER BLOCK SUBLOT

SBL

0992800007029000

000624	CERTIFICATE NO.	140200.99.340-4-22.000	<u>In the CITY OF BUFFALO</u>	
	100 BARTON		2018	\$699.21
	99.77 N Ferry	IBRAHIM ZACHARIA 103 BARTON BUFFALO NY 14213	2019	\$663.56
			2020	\$630.92
			2021	\$435.69
			2022	\$391.64
			2023	\$500.00
	Deed	Measure		
		FR-23.00 DP-100.00 AC-0.00	2023	\$360.24
	Farmplot	Section	Town	Range
			2024	\$307.95
			2025	\$292.46
			2026	\$526.08
			Total	\$4,807.75

MAP COVER BLOCK SUBLOT

SBL

0993400004022000

INREM BOOK 174

SERIAL NO.	DESCRIPTION OF PROPERTY	NAME OF LAST KNOWN OWNER	YEAR OF LIEN	AMOUNT OF LIEN
------------	-------------------------	--------------------------	--------------	----------------

000625	CERTIFICATE NO.	140200.99.340-4-30.000	<u>In the CITY OF BUFFALO</u>	
	160 FERRY WEST		2022	\$1,754.67
	East Cor Plymouth	ROBERTS NICOLE 688 COLUMBUS PKWY BUFFALO NY 14213	2023	\$1,613.42
			2023	\$500.00
			2026	\$1,432.29
			<hr style="width: 100%; border: 0.5px solid black;"/>	
			Total	\$5,300.38

Deed Measure
FR-50.00 DP-83.00 AC-0.00
Farmlot Section Town Range

MAP COVER BLOCK SUBLOT

SBL
0993400004030000

000626	CERTIFICATE NO.	140200.99.340-5-10.000	<u>In the CITY OF BUFFALO</u>	
	138 HERKIMER		2020	\$523.15
	31. S Breckenrdg	BILE SHUKRI 138 HERKIMER ST BUFFALO NY 14213	2021	\$977.57
	E		2022	\$878.44
			2023	\$807.81
			2023	\$500.00
			2024	\$690.11
			2025	\$655.30
			2026	\$720.64
			<hr style="width: 100%; border: 0.5px solid black;"/>	
			Total	\$5,753.02

Deed Measure
FR-31.00 DP-60.00 AC-0.00
Farmlot Section Town Range

MAP COVER BLOCK SUBLOT

SBL
0993400005010000

000627	CERTIFICATE NO.	140200.99.340-5-17.000	<u>In the CITY OF BUFFALO</u>	
	116 HERKIMER		2022	\$2,192.78
	218. N Ferry	HOWARDS WAY CORP 128 YORK ST BUFFALO NY 14213	2023	\$2,016.22
			2023	\$500.00
			2024	\$1,721.98
			2025	\$1,634.96
			2026	\$1,194.48
			<hr style="width: 100%; border: 0.5px solid black;"/>	
			Total	\$9,260.42

Deed Measure
FR-30.00 DP-150.00 AC-0.00
Farmlot Section Town Range

MAP COVER BLOCK SUBLOT

SBL
0993400005017000

INREM BOOK 174

SERIAL NO.	DESCRIPTION OF PROPERTY	NAME OF LAST KNOWN OWNER	YEAR OF LIEN	AMOUNT OF LIEN
------------	-------------------------	--------------------------	--------------	----------------

000628	CERTIFICATE NO.	140200.99.340-5-33.000	<u>In the CITY OF BUFFALO</u>	
	103 BARTON		2020	\$720.75
	1o8. N Ferry	ALI SHUKRI MOHAMED 115 SCHOOL ST BUFFALO NY 14213	2021	\$847.54
			2022	\$761.59
			2023	\$700.38
			2023	\$500.00
			2024	\$598.40
	Deed	Measure	Total	
		FR-30.00 DP-90.00 AC-0.00		\$4,128.66
	Farmlot	Section	Town	Range

MAP COVER BLOCK SUBLOT

SBL

0993400005033000

000629	CERTIFICATE NO.	140200.99.350-1-19.000	<u>In the CITY OF BUFFALO</u>	
	92 GRANT		2022	\$2,095.41
	118.8o N Ferguson	ROSS MARQUILA A-1 159 HERKIMER ST BUFFALO NY 14213	2023	\$1,926.71
			2023	\$500.00
			2024	\$1,645.53
			2025	\$1,562.40
			2026	\$1,313.38
	Deed	Measure	Total	
		FR-30.00 DP-120.00 AC-0.00		\$9,043.43
	Farmlot	Section	Town	Range

MAP COVER BLOCK SUBLOT

SBL

0993500001019000

000630	CERTIFICATE NO.	140200.99.350-2-18.000	<u>In the CITY OF BUFFALO</u>	
	355 BRECKENRIDGE		2019	\$493.51
	3o. W Parkdale	AGUAYO ANTONIO F 355 BRECKENRIDGE BUFFALO NY 14213	2020	\$469.25
			2021	\$1,031.75
			2022	\$927.12
			2023	\$852.56
			2023	\$500.00
	Deed	Measure	2024	\$728.32
		FR-27.50 DP-105.00 AC-0.00	2025	\$691.58
	Farmlot	Section	Town	Range
			2026	\$641.37
			Total	
				\$6,335.46

MAP COVER BLOCK SUBLOT

SBL

0993500002018000

INREM BOOK 174

SERIAL NO.	DESCRIPTION OF PROPERTY	NAME OF LAST KNOWN OWNER	YEAR OF LIEN	AMOUNT OF LIEN
000631	CERTIFICATE NO.	140200.99.350-4-8.000	<u>In the CITY OF BUFFALO</u>	
	81 ARNOLD		2021	\$1,300.55
	214 E Parkdale	WILKINS MELZER T.	2022	\$1,171.18
	24.97 Rear	81 ARNOLD	2023	\$674.98
		BUFFALO NY 14213	2023	\$500.00
			2024	\$366.03
			2025	\$408.93
Deed	Measure		2026	\$176.55
	FR-36.00 DP-105.00 AC-0.00			
Farmlot	Section	Town	Range	
			Total	\$4,598.22
MAP COVER BLOCK SUBLOT		<u>SBL</u>		
		0993500004008000		

000633	CERTIFICATE NO.	140200.99.360-5-9.000	<u>In the CITY OF BUFFALO</u>	
	455 FERRY WEST		2016	\$291.38
	455. Nw Mass	455 WEST FERRY LLC	2017	\$295.19
		40 ROYAL AVE	2018	\$302.90
		BUFFALO NY 14207	2019	\$287.55
			2020	\$273.45
			2021	\$587.42
Deed	Measure		2022	\$527.95
	FR-30.00 DP-134.00 AC-0.00		2023	\$500.00
Farmlot	Section	Town	Range	
			2023	\$485.56
			2024	\$414.95
MAP COVER BLOCK SUBLOT			2025	\$394.05
		<u>SBL</u>	2026	\$266.64
		0993600005009000	Total	\$4,627.04

INREM BOOK 174

SERIAL NO.	DESCRIPTION OF PROPERTY	NAME OF LAST KNOWN OWNER	YEAR OF LIEN	AMOUNT OF LIEN
------------	-------------------------	--------------------------	--------------	----------------

000636	CERTIFICATE NO.	140200.99.420-2-10.000	<u>In the CITY OF BUFFALO</u>	
	28 CALIFORNIA	DEYNES MARIA WIFE	2021	\$1,432.74
	44. W Plymouth	DEYNES MATTHEW HUSBAND	2022	\$1,287.34
		28 CALIFORNIA ST	2023	\$1,183.76
		BUFFALO NY 14213	2023	\$500.00
			2024	\$1,011.14
			2025	\$960.09
			2026	\$868.37
			Total	\$7,243.44

MAP COVER BLOCK SUBLOT

SBL
0994200002010000

000637	CERTIFICATE NO.	140200.99.420-2-16.000	<u>In the CITY OF BUFFALO</u>	
	869 WEST	NASH CHRISTOPHER P	2022	\$1,316.54
	North Cor California	869 WEST AVE	2023	\$1,210.61
		BUFFALO NY 14213	2023	\$500.00
			2024	\$1,034.07
			2025	\$981.86
			2026	\$799.91
			Total	\$5,842.99

MAP COVER BLOCK SUBLOT

SBL
0994200002016000

000638	CERTIFICATE NO.	140200.99.420-2-17.000	<u>In the CITY OF BUFFALO</u>	
	873 WEST	NASH CHRISTOPHER	2018	\$599.67
	32. N California	869 WEST AVE	2019	\$569.11
		BUFFALO NY 14213	2020	\$541.12
			2021	\$598.26
			2022	\$537.67
			2023	\$500.00
			2023	\$494.52
			2024	\$422.59
			2025	\$401.32
			2026	\$616.15
			Total	\$5,280.41

MAP COVER BLOCK SUBLOT

SBL
0994200002017000

INREM BOOK 174

SERIAL NO.	DESCRIPTION OF PROPERTY	NAME OF LAST KNOWN OWNER	YEAR OF LIEN	AMOUNT OF LIEN
------------	-------------------------	--------------------------	--------------	----------------

000639	CERTIFICATE NO.	140200.99.420-3-11.000	<u>In the CITY OF BUFFALO</u>	
	40 BARTON		2022	\$1,267.86
	7o. N California	CANUTO REAL ESTATE LLC 15 STONEWOOD DR EAST AMHERST NY 14051	2023	\$1,165.85
			2023	\$500.00
			2024	\$995.86
			2025	\$945.57
			2026	\$835.95
	Deed	Measure	Total	\$5,711.09
		FR-40.00 DP-50.00 AC-0.00		
	Farmlot	Section	Town	Range

MAP COVER BLOCK SUBLOT

SBL

0994200003011000

000640	CERTIFICATE NO.	140200.99.420-7-1.000	<u>In the CITY OF BUFFALO</u>	
	73 CALIFORNIA		2022	\$1,189.98
	East Cor Barton	CRONIN PATRICK; CRONIN GERTRUDE 73 CALIFORNIA ST BUFFALO NY 14213-1805	2023	\$1,094.25
			2023	\$500.00
			2024	\$934.70
			2025	\$887.52
			2026	\$781.90
	Deed	Measure	Total	\$5,388.35
		FR-25.00 DP-70.00 AC-0.00		
	Farmlot	Section	Town	Range

MAP COVER BLOCK SUBLOT

SBL

0994200007001000

000641	CERTIFICATE NO.	140200.99.420-11-5.000	<u>In the CITY OF BUFFALO</u>	
	115 SCHOOL		2019	\$567.98
	125.5o Ne West	IBRAHIM ZACHARIA 103 BARTON ST BUFFALO NY 14213	2020	\$684.82
			2021	\$1,053.45
			2022	\$946.60
			2023	\$870.47
			2023	\$500.00
	Deed	Measure	2024	\$743.62
		FR-30.00 DP-100.00 AC-0.00	2025	\$706.11
	Farmlot	Section	Town	Range
			2026	\$738.66
			Total	\$6,811.71

MAP COVER BLOCK SUBLOT

SBL

0994200011005000

INREM BOOK 174

SERIAL NO.	DESCRIPTION OF PROPERTY	NAME OF LAST KNOWN OWNER	YEAR OF LIEN	AMOUNT OF LIEN
------------	-------------------------	--------------------------	--------------	----------------

000642	CERTIFICATE NO.	140200.99.420-12-5.000	<u>In the CITY OF BUFFALO</u>	
	129 ALBANY		2021	\$1,432.74
	65. W Plymouth	MELI GIUSEPPI & W 129 ALBANY ST BUFFALO NY 14213-1739	2022	\$1,287.34
			2023	\$1,183.76
			2023	\$500.00
			2024	\$1,011.14
			2025	\$960.09
			2026	\$799.91
			<hr/> Total	<hr/> \$7,174.98

MAP COVER BLOCK SUBLOT

SBL
0994200012005000

000643	CERTIFICATE NO.	140200.99.420-13-8.000	<u>In the CITY OF BUFFALO</u>	
	89 ALBANY		2021	\$1,844.95
	67. W West	RUEL SEBASTIEN 89 ALBANY BUFFALO NY 14213	2022	\$1,667.03
			2023	\$1,532.84
			2023	\$500.00
			2024	\$1,309.24
			2025	\$1,243.09
			2026	\$1,287.80
			<hr/> Total	<hr/> \$9,384.95

MAP COVER BLOCK SUBLOT

SBL
0994200013008000

000645	CERTIFICATE NO.	140200.99.430-1-4.000	<u>In the CITY OF BUFFALO</u>	
	133 ARKANSAS		2020	\$265.09
	West Cor Sherwood	OOQ PROPERTIES LLC 1237 STURGEON PT RD DERBY NY 14047	2021	\$1,237.69
			2022	\$1,112.09
			2023	\$1,022.65
			2023	\$500.00
			2024	\$873.55
			2025	\$829.46
			2026	\$666.60
			<hr/> Total	<hr/> \$6,507.13

MAP COVER BLOCK SUBLOT

SBL
0994300001004000

INREM BOOK 174

SERIAL NO.	DESCRIPTION OF PROPERTY	NAME OF LAST KNOWN OWNER	YEAR OF LIEN	AMOUNT OF LIEN
------------	-------------------------	--------------------------	--------------	----------------

000646	CERTIFICATE NO.	140200.99.430-1-15.000	<u>In the CITY OF BUFFALO</u>	
	10 SHERWOOD		2021	\$613.46
	8o. N Hampshire	HUTH ROLF 841 WEST AVE BUFFALO NY 14213	2022	\$1,053.67
			2023	\$968.92
			2023	\$500.00
			2024	\$827.69
			2025	\$785.93
			2026	\$450.39
			Total	\$5,200.06

MAP COVER BLOCK SUBLOT

SBL
0994300001015000

000647	CERTIFICATE NO.	140200.99.430-3-50.000	<u>In the CITY OF BUFFALO</u>	
	35 LAWRENCE		2022	\$1,205.42
	251.5o Se Hampshire	PIAZZA CONCETTA M PIAZZA MICHAEL J 327 E HAZELTINE AVE BUFFALO NY 14217-2917	2023	\$2,123.65
			2023	\$500.00
			2024	\$1,813.70
			2025	\$1,722.04
			2026	\$1,098.98
			Total	\$8,463.79

MAP COVER BLOCK SUBLOT

SBL
0994300003050000

000648	CERTIFICATE NO.	140200.99.430-4-25.000	<u>In the CITY OF BUFFALO</u>	
	571 UTICA WEST		2022	\$1,384.69
	96. W Shields	CARTER TANESHIA 571 UTICA WEST ST BUFFALO NY 14213	2023	\$1,273.28
			2023	\$500.00
			2024	\$1,087.56
			2025	\$1,032.65
			2026	\$839.56
			Total	\$6,117.74

MAP COVER BLOCK SUBLOT

SBL
0994300004025000

INREM BOOK 174

SERIAL NO.	DESCRIPTION OF PROPERTY	NAME OF LAST KNOWN OWNER	YEAR OF LIEN	AMOUNT OF LIEN
------------	-------------------------	--------------------------	--------------	----------------

000649	CERTIFICATE NO.	140200.99.430-4-26.000	<u>In the CITY OF BUFFALO</u>	
	575 UTICA WEST		2023	\$1,255.38
	128. W Shields	COOKE REGINALD JR PO BOX 1072 BUFFALO NY 14205-1072	2023	\$500.00
			2024	\$1,072.28
			2025	\$1,018.14
			2026	\$817.94
			Total	\$4,663.74
	Deed Measure			
		FR-32.00 DP-135.00 AC-0.00		
	Farmlot Section Town Range			
	MAP COVER BLOCK SUBLOT	<u>SBL</u>		
		0994300004026000		

000650	CERTIFICATE NO.	140200.99.430-5-24.000	<u>In the CITY OF BUFFALO</u>	
	336 MASSACHUSETTS		2018	\$378.86
	9o. Sw Lawrence	WEBSTER MICHAEL B 336 MASSACHUSETTS BUFFALO NY 14213	2019	\$474.61
			2020	\$451.29
			2021	\$749.99
			2022	\$674.00
			2023	\$619.84
	Deed Measure		2023	\$500.00
		FR-30.00 DP-120.00 AC-0.00	2024	\$529.61
	Farmlot Section Town Range		2025	\$502.92
			2026	\$410.76
			Total	\$5,291.88
	MAP COVER BLOCK SUBLOT	<u>SBL</u>		
		0994300005024000		

000651	CERTIFICATE NO.	140200.99.430-5-47.000	<u>In the CITY OF BUFFALO</u>	
	341 FIFTEENTH		2021	\$919.37
	Se Cor Hampshire	MCHIDE-WA DUNIA A2 406 WEST FERRY ST BUFFALO NY 14213	2022	\$1,297.08
			2023	\$1,076.33
			2023	\$500.00
			2024	\$919.41
			2025	\$873.01
	Deed Measure		2026	\$781.54
		FR-30.00 DP-83.00 AC-0.00	Total	\$6,366.74
	Farmlot Section Town Range			
	MAP COVER BLOCK SUBLOT	<u>SBL</u>		
		0994300005047000		

INREM BOOK 174

SERIAL NO.	DESCRIPTION OF PROPERTY	NAME OF LAST KNOWN OWNER	YEAR OF LIEN	AMOUNT OF LIEN
------------	-------------------------	--------------------------	--------------	----------------

000652	CERTIFICATE NO.	140200.99.440-3-33.100	<u>In the CITY OF BUFFALO</u>	
	27 EIGHTEENTH		2022	\$1,628.10
	225 Nw Rhode Island	BRUNDIGE MICHAEL 24 EIGHTEENTH ST BUFFALO NY 14213	2023	\$1,497.05
			2023	\$500.00
			2024	\$1,278.66
			2025	\$1,214.08
			2026	\$623.36
	Deed	Measure		
		FR-60.00 DP-106.00 AC-0.00	Total	\$6,741.25
	Farmland	Section	Town	Range

MAP COVER BLOCK SUBLOT

SBL

0994400003033100

000653	CERTIFICATE NO.	140200.99.440-4-15.100	<u>In the CITY OF BUFFALO</u>	
	492 RHODE ISLAND		2023	\$5,627.42
		492 RHODE ISLAND LLC C/O ATTN KEITH CARLINO 492 RHODE ISLAND BUFFALO NY 14213	2023	\$500.00
			Total	\$6,127.42

Deed

Measure

FR-60.00 DP-100.00 AC-0.00

Farmland

Section

Town

Range

MAP COVER BLOCK SUBLOT

SBL

0994400004015100

INREM BOOK 174

SERIAL NO.	DESCRIPTION OF PROPERTY	NAME OF LAST KNOWN OWNER	YEAR OF LIEN	AMOUNT OF LIEN
-----			<u>In the CITY OF BUFFALO</u>	
000655	CERTIFICATE NO.	140200.99.440-9-16.000		
	28 EIGHTEENTH	BRUNDIGE MICHAEL R 28 EIGHTEENTH ST BUFFALO NY 14213	2017	\$584.30
	255. Nw R I		2018	\$599.67
			2019	\$569.11
			2020	\$541.12
			2021	\$544.08
			2022	\$488.99
Deed	Measure		2023	\$500.00
	FR-30.00 DP-100.00 AC-0.00		2023	\$449.75
Farmplot	Section Town Range		2024	\$384.37
			2025	\$365.02
MAP COVER BLOCK SUBLOT			2026	\$425.18
		<u>SBL</u>	Total	\$5,451.59
		0994400009016000	-----	
000656	CERTIFICATE NO.	140200.99.440-10-9.000	<u>In the CITY OF BUFFALO</u>	
	118 BRAYTON	JAMIESON JASON TIC PEREZ CHRISTY ANN TIC 26 CARMEL RD BUFFALO NY 14214	2022	\$1,423.65
	1o5. Se Mass		2023	\$1,309.07
			2023	\$500.00
			2024	\$1,118.14
			2025	\$1,061.68
			2026	\$551.29
Deed	Measure		Total	\$5,963.83
	FR-30.00 DP-99.00 AC-0.00			
Farmplot	Section Town Range			
MAP COVER BLOCK SUBLOT		<u>SBL</u>		
		0994400010009000	-----	
000657	CERTIFICATE NO.	140200.99.510-2-8.000	<u>In the CITY OF BUFFALO</u>	
	258 RHODE ISLAND	WAZA PROPERTY INC 260 RHODE ISLAND BUFFALO NY 14213	2020	\$539.32
	27.5o Sw Normal		2021	\$869.19
			2022	\$781.07
			2023	\$718.30
			2023	\$500.00
			2024	\$613.68
Deed	Measure		2025	\$582.74
	FR-27.00 DP-110.00 AC-0.00		2026	\$547.69
Farmplot	Section Town Range	Total	\$5,151.99	
MAP COVER BLOCK SUBLOT		<u>SBL</u>		
		0995100002008000	-----	

INREM BOOK 174

SERIAL NO.	DESCRIPTION OF PROPERTY	NAME OF LAST KNOWN OWNER	YEAR OF LIEN	AMOUNT OF LIEN	
000658	CERTIFICATE NO.	140200.99.510-3-5.100	<u>In the CITY OF BUFFALO</u>		
	261 MASSACHUSETTS	VERNON RYON	2018	\$659.40	
	132.17 E Normal	394 MASSACHUSETTS	2019	\$625.79	
	W/a/p 25 X 53 In Rea	BUFFALO NY 14213	2020	\$595.01	
	R		2021	\$500.73	
			2022	\$450.05	
			2023	\$500.00	
Deed	Measure		2023	\$413.96	
	FR-65.00 DP-116.00 AC-0.00		2024	\$353.79	
Farmplot	Section	Town	Range	2025	\$336.01
				2026	\$602.81
MAP COVER BLOCK SUBLOT			Total	\$5,037.55	
		<u>SBL</u>			
		0995100003005100			
000659	CERTIFICATE NO.	140200.99.510-3-15.000	<u>In the CITY OF BUFFALO</u>		
	380 FOURTEENTH	ZGLINICKI JOSEPH JTROS	2022	\$1,949.38	
	231.5o Se Mass	PARKER JENNIFER M JTROS	2023	\$1,792.43	
		378 FOURTEENTH	2023	\$500.00	
		BUFFALO NY 14213	2024	\$1,530.90	
			2025	\$1,453.55	
			2026	\$1,135.02	
Deed	Measure		Total	\$8,361.28	
	FR-36.00 DP-148.50 AC-0.00				
Farmplot	Section	Town	Range		
MAP COVER BLOCK SUBLOT					
		<u>SBL</u>			
		0995100003015000			
000660	CERTIFICATE NO.	140200.99.510-3-27.000	<u>In the CITY OF BUFFALO</u>		
	346 FOURTEENTH	HANDAL KHALID	2022	\$1,258.12	
	34.5o Nw R I	192 GRANT ST	2023	\$1,156.91	
		BUFFALO NY 14213	2023	\$500.00	
			2024	\$988.21	
			2025	\$938.33	
			2026	\$742.26	
Deed	Measure		Total	\$5,583.83	
	FR-32.00 DP-100.00 AC-0.00				
Farmplot	Section	Town	Range		
MAP COVER BLOCK SUBLOT					
		<u>SBL</u>			
		0995100003027000			

INREM BOOK 174

SERIAL NO.	DESCRIPTION OF PROPERTY	NAME OF LAST KNOWN OWNER	YEAR OF LIEN	AMOUNT OF LIEN
------------	-------------------------	--------------------------	--------------	----------------

000661	CERTIFICATE NO.	140200.99.510-4-10.000	<u>In the CITY OF BUFFALO</u>	
	242 FIFTEENTH	FIGUEROA JOSE DAVID	2021	\$1,183.48
	178.41 Se Utica	242 FIFTEENTH ST BUFFALO NY 14213-2210	2022	\$1,063.41
			2023	\$977.88
			2023	\$500.00
			2024	\$835.33
			2025	\$793.18
			2026	\$828.74
			Total	\$6,182.02

MAP COVER BLOCK SUBLOT

SBL
0995100004010000

000662	CERTIFICATE NO.	140200.99.510-5-34.000	<u>In the CITY OF BUFFALO</u>	
	340 RHODE ISLAND	HANDAL KHALED	2022	\$1,822.80
	East Cor Fifteenth	188 GRANT ST BUFFALO NY 14213	2023	\$1,676.08
			2023	\$500.00
			2024	\$1,431.52
			2025	\$1,359.21
			2026	\$1,613.16
			Total	\$8,402.77

MAP COVER BLOCK SUBLOT

SBL
0995100005034000

000663	CERTIFICATE NO.	140200.99.520-2-15.000	<u>In the CITY OF BUFFALO</u>	
	48 BREMEN	DAVIS HERBERT D JR	2022	\$1,287.34
	128. Se Rhode Is	48 BREMEN BUFFALO NY 14213	2023	\$1,183.76
			2023	\$500.00
			2024	\$1,011.14
			2025	\$960.09
			2026	\$670.20
			Total	\$5,612.53

MAP COVER BLOCK SUBLOT

SBL
0995200002015000

INREM BOOK 174

SERIAL NO.	DESCRIPTION OF PROPERTY	NAME OF LAST KNOWN OWNER	YEAR OF LIEN	AMOUNT OF LIEN
------------	-------------------------	--------------------------	--------------	----------------

000664	CERTIFICATE NO.	140200.99.520-3-20.000	<u>In the CITY OF BUFFALO</u>	
	394 VERMONT		2022	\$1,803.34
	82.16 Ne Bremen	RAHMAN MAHBUBUR 394 VERMONT ST BUFFALO NY 14213	2023	\$1,658.17
			2023	\$500.00
			2024	\$1,416.24
			2025	\$1,344.68
			2026	\$908.01
	Deed	Measure	Total	\$7,630.44
		FR-30.00 DP-163.00 AC-0.00		
	Farmlot	Section	Town	Range

MAP COVER BLOCK SUBLOT

SBL

0995200003020000

000667	CERTIFICATE NO.	140200.99.580-2-2.000	<u>In the CITY OF BUFFALO</u>	
	113 MASSACHUSETTS		2021	\$779.70
	12o. Ne Prospect	SANCHEZ CARLOS 113 MASSACHUSETTS AVE BUFFALO NY 14213	2021	\$500.00
			2022	\$1,005.00
			2023	\$924.18
			2023	\$500.00
			2024	\$789.48
	Deed	Measure	2025	\$749.64
		FR-30.00 DP-131.00 AC-0.00	2026	\$666.60
	Farmlot	Section	Town	Range
			Total	\$5,914.60

MAP COVER BLOCK SUBLOT

SBL

0995800002002000

000668	CERTIFICATE NO.	140200.99.580-3-13.000	<u>In the CITY OF BUFFALO</u>	
	650 WEST		2021	\$628.88
	213.5o Se Mass	HARED FARAH 650 WEST BUFFALO NY 14213	2022	\$1,238.68
	Pc 8.50x33.33 In R		2023	\$1,139.01
			2023	\$500.00
			2024	\$972.91
			2025	\$923.80
	Deed	Measure	2026	\$1,225.09
		FR-36.66 DP-150.00 AC-0.00	Total	\$6,628.37
	Farmlot	Section	Town	Range

MAP COVER BLOCK SUBLOT

SBL

0995800003013000

INREM BOOK 174

SERIAL NO.	DESCRIPTION OF PROPERTY	NAME OF LAST KNOWN OWNER	YEAR OF LIEN	AMOUNT OF LIEN
------------	-------------------------	--------------------------	--------------	----------------

000669	CERTIFICATE NO.	140200.99.580-3-44.000	<u>In the CITY OF BUFFALO</u>	
	451 FARGO		2021	\$1,692.85
	178. Se Mass	VODKA PROPERTIES LLC 441 N ROCKINGHAM WAY AMHERST NY 14228	2022	\$1,521.02
			2023	\$1,398.60
			2023	\$500.00
			2024	\$1,194.57
			2025	\$1,134.26
	Deed Measure		2026	\$1,117.01
		FR-35.00 DP-149.00 AC-0.00		
	Farmlot Section Town Range		Total	\$8,558.31

MAP COVER BLOCK SUBLOT

SBL
0995800003044000

000670	CERTIFICATE NO.	140200.99.580-4-2.000	<u>In the CITY OF BUFFALO</u>	
	375 FARGO		2021	\$1,291.87
	24o. Se R I	FADEL FURSAN MOHAMED 442 PROSPECT AVE BUFFALO NY 14201	2022	\$1,160.79
			2023	\$1,067.40
			2023	\$500.00
			2024	\$911.77
			2025	\$865.74
	Deed Measure		2026	\$789.10
		FR-30.00 DP-149.00 AC-0.00		
	Farmlot Section Town Range		Total	\$6,586.67

MAP COVER BLOCK SUBLOT

SBL
0995800004002000

000671	CERTIFICATE NO.	140200.99.590-2-5.000	<u>In the CITY OF BUFFALO</u>	
	219 RHODE ISLAND		2018	\$318.06
	5o. Sw Plymouth	SEDA JOSE STATON DANIEL 15406 58TH ST FLUSHING NY 11355	2019	\$663.56
			2020	\$630.92
			2021	\$609.10
			2022	\$547.41
			2023	\$503.48
	Deed Measure		2023	\$500.00
		FR-30.00 DP-116.00 AC-0.00		
	Farmlot Section Town Range		2024	\$430.24
			2025	\$408.58
			2026	\$407.16
			Total	\$5,018.51

MAP COVER BLOCK SUBLOT

SBL
0995900002005000

INREM BOOK 174

SERIAL NO.	DESCRIPTION OF PROPERTY	NAME OF LAST KNOWN OWNER	YEAR OF LIEN	AMOUNT OF LIEN
000672	CERTIFICATE NO.	140200.99.590-3-16.000	<u>In the CITY OF BUFFALO</u>	
	294 NORMAL	THE THOMAS & GLORIA FUCHS IRREVOCABLE TRUST 23 FARGO AVE BUFFALO NY 14201	2019	\$748.62
	216.5o Nw Vermont		2020	\$711.76
			2021	\$435.69
			2022	\$391.64
			2023	\$500.00
			2023	\$360.24
Deed	Measure		2024	\$307.95
	FR-30.00 DP-149.00 AC-0.00		2025	\$292.46
Farmplot	Section Town Range		2026	\$551.29
			Total	\$4,299.65

MAP COVER BLOCK SUBLOT

SBL

0995900003016000

000673	CERTIFICATE NO.	140200.99.590-4-35.000	<u>In the CITY OF BUFFALO</u>		
	311 NORMAL	BAKER ELIZABETH NOTARO JOSEPH A 311 NORMAL AVE BUFFALO NY 14213-2522	2020	\$348.58	
	214.50 Se R I		2021	\$1,692.85	
			2022	\$1,521.02	
			2023	\$1,398.60	
			2023	\$500.00	
			2024	\$1,194.57	
Deed	Measure		2025	\$1,134.26	
	FR-25.00 DP-149.00 AC-0.00		2026	\$861.17	
Farmplot	Section Town Range		Total		\$8,651.05

MAP COVER BLOCK SUBLOT

SBL

0995900004035000

000674	CERTIFICATE NO.	140200.99.590-6-1.000	<u>In the CITY OF BUFFALO</u>	
	313 PLYMOUTH	WADDELL GEORGETTE 313 PLYMOUTH BUFFALO NY 14213-2511	2022	\$1,365.23
	261.5o Se Vermont		2023	\$1,255.38
			2023	\$500.00
			2024	\$1,072.28
			2025	\$1,018.14
			2026	\$731.46
Deed	Measure		Total	
	FR-27.00 DP-149.00 AC-0.00			
Farmplot	Section Town Range			

MAP COVER BLOCK SUBLOT

SBL

0995900006001000

INREM BOOK 174

SERIAL NO.	DESCRIPTION OF PROPERTY	NAME OF LAST KNOWN OWNER	YEAR OF LIEN	AMOUNT OF LIEN
------------	-------------------------	--------------------------	--------------	----------------

000675	CERTIFICATE NO.	140200.99.600-3-3.000	<u>In the CITY OF BUFFALO</u>	
	335 VERMONT		2022	\$1,521.02
	54. Ne Fifteenth	MESHI CORPORATION UNIT 1 999 TONAWANDA ST BUFFALO NY 14207	2023	\$1,398.60
			2023	\$500.00
			2024	\$1,194.57
			2025	\$1,134.26
			2026	\$951.25
	Deed Measure		Total	\$6,699.70
	FR-25.90 DP-116.00 AC-0.00			
	Farmplot Section Town Range			

MAP COVER BLOCK SUBLOT

SBL

0996000003003000

000676	CERTIFICATE NO.	140200.99.600-3-8.000	<u>In the CITY OF BUFFALO</u>	
	345 VERMONT		2021	\$1,530.29
	1o8. Sw Sixteenth	RAHMAN MAHBUBUR 394 VERMONT ST BUFFALO NY 14213	2022	\$1,374.97
			2023	\$1,264.32
			2023	\$500.00
			2024	\$1,079.93
			2025	\$1,025.40
			2026	\$601.74
	Deed Measure		Total	\$7,376.65
	FR-27.00 DP-116.00 AC-0.00			
	Farmplot Section Town Range			

MAP COVER BLOCK SUBLOT

SBL

0996000003008000

000677	CERTIFICATE NO.	140200.99.600-4-11.000	<u>In the CITY OF BUFFALO</u>	
	90 SEVENTEENTH		2022	\$1,852.02
	2o6. Nw Conn	MCELROY JAMES 90 SEVENTEENTH BUFFALO NY 14213	2023	\$1,702.93
			2023	\$500.00
			2024	\$1,454.46
			2025	\$1,380.98
			2026	\$904.41
	Deed Measure		Total	\$7,794.80
	FR-27.00 DP-140.00 AC-0.00			
	Farmplot Section Town Range			

MAP COVER BLOCK SUBLOT

SBL

0996000004011000

INREM BOOK 174

SERIAL NO.	DESCRIPTION OF PROPERTY	NAME OF LAST KNOWN OWNER	YEAR OF LIEN	AMOUNT OF LIEN
000678	CERTIFICATE NO.	140200.99.600-9-16.000	<u>In the CITY OF BUFFALO</u>	
	171 FOURTEENTH	LEON ERICA	2020	\$848.30
	26o. Se Conn	171 FOURTEENTH ST BUFFALO NY 14213	2021	\$1,432.74
			2022	\$1,287.34
			2023	\$1,183.76
			2023	\$500.00
			2024	\$1,011.14
Deed	Measure		2025	\$960.09
	FR-30.00 DP-150.00 AC-0.00		2026	\$1,012.51
Farmplot	Section	Town	Range	
			Total	\$8,235.88

MAP COVER BLOCK SUBLOT

SBL

0996000009016000

000679	CERTIFICATE NO.	140200.99.660-3-25.000	<u>In the CITY OF BUFFALO</u>	
	785 NIAGARA	PEREZ ROBERT	2021	\$1,334.52
	92.5o Nw Vermont	ALMODOVAR LIZBETH	2022	\$1,209.46
		785 NIAGARA ST BUFFALO NY 14213	2023	\$1,112.16
			2023	\$500.00
			2024	\$949.99
Deed	Measure		2025	\$902.04
	FR-40.00 DP-132.00 AC-0.00		2026	\$785.50
Farmplot	Section	Town	Range	
			Total	\$6,793.67

MAP COVER BLOCK SUBLOT

SBL

0996600003025000

000680	CERTIFICATE NO.	140200.99.660-3-34.000	<u>In the CITY OF BUFFALO</u>	
	815 NIAGARA	FUCHS JESSICA	2022	\$1,462.59
	15o.5o Se Rhode Is	153 COLLEGE ST BUFFALO NY 14201	2023	\$1,344.88
			2023	\$500.00
			2024	\$1,148.72
			2025	\$1,090.70
Deed	Measure		2026	\$918.83
	FR-64.00 DP-144.00 AC-0.00		Total	\$6,465.72
Farmplot	Section	Town	Range	

MAP COVER BLOCK SUBLOT

SBL

0996600003034000

INREM BOOK 174

SERIAL NO.	DESCRIPTION OF PROPERTY	NAME OF LAST KNOWN OWNER	YEAR OF LIEN	AMOUNT OF LIEN
------------	-------------------------	--------------------------	--------------	----------------

000681	CERTIFICATE NO.	140200.99.670-2-4.000	<u>In the CITY OF BUFFALO</u>	
	518 WEST		2021	\$401.12
	196. Se Vermont	MARTINEZ PEDRO A 518 WEST AVE BUFFALO NY 14213	2022	\$962.98
			2023	\$941.35
			2023	\$500.00
			2024	\$819.05
			2025	\$1,115.80
			2026	\$822.61
			Total	\$5,562.91

MAP COVER BLOCK SUBLOT

SBL
0996700002004000

000682	CERTIFICATE NO.	140200.99.670-4-5.000	<u>In the CITY OF BUFFALO</u>	
	220 NORMAL		2021	\$1,335.21
	18o.5o Nw Conn	SOMERVILLE THOMAS D. 220 NORMAL BUFFALO NY 14213	2022	\$1,199.72
			2023	\$1,103.20
			2023	\$500.00
			2024	\$942.35
			2025	\$894.77
			2026	\$738.66
			Total	\$6,713.91

MAP COVER BLOCK SUBLOT

SBL
0996700004005000

000684	CERTIFICATE NO.	140200.99.680-7-3.000	<u>In the CITY OF BUFFALO</u>	
	44 RICHMOND		2023	\$3,484.22
	106. S Jersey	44 RICHMOND LLC 731 LAFAYEETE AVE BUFFALO NY 14222	2023	\$500.00
			2024	\$2,975.50
			2025	\$2,825.06
			2026	\$2,194.01
			Total	\$11,978.79

MAP COVER BLOCK SUBLOT

SBL
0996800007003000

INREM BOOK 174

SERIAL NO.	DESCRIPTION OF PROPERTY	NAME OF LAST KNOWN OWNER	YEAR OF LIEN	AMOUNT OF LIEN
------------	-------------------------	--------------------------	--------------	----------------

000685	CERTIFICATE NO.	140200.99.680-10-4.000	<u>In the CITY OF BUFFALO</u>	
	51 YORK		2021	\$1,660.34
	75.16 Ne Plymouth	35 SAYRE LLC 4427 UNION RD CHEEKTOWAGA NY 14225	2022	\$1,491.80
			2023	\$1,371.75
			2023	\$500.00
			2024	\$1,171.65
			2025	\$1,112.49
	Deed Measure		2026	\$789.10
		FR-25.50 DP-100.00 AC-0.00		
	Farmland Section Town Range		Total	\$8,097.13

MAP COVER BLOCK SUBLOT

SBL

0996800010004000

000686	CERTIFICATE NO.	140200.99.680-10-21.000	<u>In the CITY OF BUFFALO</u>	
	440 PORTER		2023	\$5,775.75
	221.5o W Normal	440 PORTER LLC	2023	\$500.00
	Pc51s30n R Sciolino	731 LAFAYETTE AVE	2024	\$4,932.22
	Lot 5ox52r Of Serio	BUFFALO NY 14222	2025	\$4,682.79
			2026	\$3,754.92
	Deed Measure		Total	\$19,645.68
		FR-68.00 DP-0.00 AC-0.00		
	Farmland Section Town Range			

MAP COVER BLOCK SUBLOT

SBL

0996800010021000

000687	CERTIFICATE NO.	140200.99.740-1-15.000	<u>In the CITY OF BUFFALO</u>	
	669 BUSTI		2022	\$2,368.03
	North Cor Conn	FADHEL HAZEM S	2023	\$2,177.34
		72 PENNSYLVANIA AVE	2023	\$500.00
		BUFFALO NY 14201	2024	\$1,859.56
			2025	\$1,765.58
	Deed Measure		2026	\$1,473.72
		FR-65.00 DP-132.00 AC-0.00		
	Farmland Section Town Range		Total	\$10,144.23

MAP COVER BLOCK SUBLOT

SBL

0997400001015000

INREM BOOK 174

SERIAL NO.	DESCRIPTION OF PROPERTY	NAME OF LAST KNOWN OWNER	YEAR OF LIEN	AMOUNT OF LIEN
------------	-------------------------	--------------------------	--------------	----------------

000688	CERTIFICATE NO.	140200.99.760-1-1.000	<u>In the CITY OF BUFFALO</u>	
	413 PORTER		2022	\$2,815.88
	117.33 W Plymouth	NIGRELLI CHRISTINE JTROS	2023	\$2,589.10
	& Sw 236 E & Ne	JONES CLIFFORD JTROS	2023	\$500.00
	23x30 In Rear	413 PORTER AVE	2024	\$2,211.15
		BUFFALO NY 14201	2025	\$2,099.39
			2026	\$1,794.41
	Deed	Measure		
		FR-50.50 DP-234.00 AC-0.00	Total	\$12,009.93
	Farmland	Section	Town	Range

MAP COVER BLOCK SUBLOT

SBL

0997600001001000

000689	CERTIFICATE NO.	140200.99.760-7-16.000	<u>In the CITY OF BUFFALO</u>	
	33 PLYMOUTH		2022	\$1,306.82
	278. Se Penna	ALVAREZ CARLOS R	2023	\$1,201.66
		575 EAST SCHENCK	2023	\$500.00
		NORTH TONAWANDA NY 14120	2024	\$1,026.43
			2025	\$974.60
			2026	\$684.60
	Deed	Measure		
		FR-29.00 DP-127.00 AC-0.00	Total	\$5,694.11
	Farmland	Section	Town	Range

MAP COVER BLOCK SUBLOT

SBL

0997600007016000

000690	CERTIFICATE NO.	140200.99.820-2-21.110	<u>In the CITY OF BUFFALO</u>	
	524 BUSTI		2022	\$1,336.02
		HARHIA PROPERTIES CORP	2023	\$1,228.51
		381 BUSTI AVE	2023	\$500.00
		BUFFALO NY 14201	2024	\$1,049.35
			2025	\$996.37
			2026	\$1,077.01
	Deed	Measure		
		FR-31.25 DP-164.00 AC-0.00	Total	\$6,187.26
	Farmland	Section	Town	Range

MAP COVER BLOCK SUBLOT

SBL

0998200002021110

INREM BOOK 174

SERIAL NO.	DESCRIPTION OF PROPERTY	NAME OF LAST KNOWN OWNER	YEAR OF LIEN	AMOUNT OF LIEN
------------	-------------------------	--------------------------	--------------	----------------

000691	CERTIFICATE NO.	140200.99.830-4-24.000	<u>In the CITY OF BUFFALO</u>	
	419 PROSPECT	LODESTRO LUCIEN JT	2022	\$2,037.01
	100. Nw Penna	LODESTRO GRACE ANN JT	2023	\$1,873.01
		419 PROSPECT AVE	2023	\$500.00
		BUFFALO NY 14201	2024	\$1,599.69
			2025	\$1,518.84
			2026	\$915.21
	Deed Measure		Total	\$8,443.76
	FR-26.50 DP-165.00 AC-0.00			
	Farmlot Section Town Range			

MAP COVER BLOCK SUBLOT

SBL

0998300004024000

000692	CERTIFICATE NO.	140200.99.840-3-26.000	<u>In the CITY OF BUFFALO</u>	
	258 HUDSON	GERWITZ GREGORY R	2022	\$1,852.02
	108.50 Sw West	7440 BOSTON STATE RD	2023	\$1,702.93
		HAMBURG NY 14075	2023	\$500.00
			2024	\$1,454.46
			2025	\$1,380.98
			2026	\$1,037.73
	Deed Measure		Total	\$7,928.12
	FR-40.00 DP-125.00 AC-0.00			
	Farmlot Section Town Range			

MAP COVER BLOCK SUBLOT

SBL

0998400003026000

000693	CERTIFICATE NO.	140200.99.840-3-33.000	<u>In the CITY OF BUFFALO</u>	
	23 FARGO	FUCHS JESSICA D	2022	\$3,205.32
	200. Nw Hudson	APT 3	2023	\$2,947.16
		153 COLLEGE ST	2023	\$500.00
		BUFFALO NY 14201	2024	\$2,516.89
			2025	\$2,389.66
			2026	\$1,315.18
	Deed Measure		Total	\$12,874.21
	FR-35.00 DP-148.50 AC-0.00			
	Farmlot Section Town Range			

MAP COVER BLOCK SUBLOT

SBL

0998400003033000

INREM BOOK 174

SERIAL NO.	DESCRIPTION OF PROPERTY	NAME OF LAST KNOWN OWNER	YEAR OF LIEN	AMOUNT OF LIEN
000694	CERTIFICATE NO.	140900.141.430-7-31.000	<u>In the CITY OF LACKAWANNA</u>	
	92 WILKESBARRE ST	AHMED MOHAMED H	2023	\$3,005.08
	Lots 5&6 Young Trac	ALGUMAE FATEMA	2023	\$500.00
	T	92 WILKESBARRE ST	2024	\$2,249.70
	B3 1	LACKAWANNA NY 14218	2025	\$2,289.72
	94 W		Total	
	45 X 100			\$8,044.50
	Deed	Measure		
		FR-45.00 DP-100.00 AC-0.00		
	Farmlot	Section	Town	Range
	0032	00	10	8
	MAP COVER BLOCK SUBLOT	<u>SBL</u>		
	Mc1290 L5 & 1/2 P14	1414300007031000		
000695	CERTIFICATE NO.	140900.141.440-3-14.000	<u>In the CITY OF LACKAWANNA</u>	
	67 INGHAM AVE	HIGHLAND PROPERTIES OF BUFFAL	2022	\$2,439.96
	Lot 3 Ingham Tr Blk	1580 GENESEE ST	2023	\$2,280.24
	C	BUFFALO NY 14211	2023	\$500.00
	B3 3		2024	\$2,334.78
	15 W		2025	\$2,386.34
	30 X 120		Total	
	Deed	Measure		\$9,941.32
		FR-30.00 DP-120.00 AC-0.00		
	Farmlot	Section	Town	Range
	0032	00	10	8
	MAP COVER BLOCK SUBLOT	<u>SBL</u>		
	M45913bc	1414400003014000		
000696	CERTIFICATE NO.	140900.141.510-1-4.000	<u>In the CITY OF LACKAWANNA</u>	
	109 HOLLAND AVE	GALAB FAYSAL	2023	\$1,654.77
	222 5 Of L 36 & 15 O	109 HOLLAND AVE	2023	\$500.00
	F 35	LACKAWANNA NY 14218	2024	\$1,515.13
	B4 1		2025	\$1,571.10
	72 W		Total	
	37.5x 100			\$5,241.00
	Deed	Measure		
		FR-37.50 DP-100.00 AC-0.00		
	Farmlot	Section	Town	Range
	MAP COVER BLOCK SUBLOT	<u>SBL</u>		
		1415100001004000		

INREM BOOK 174

SERIAL NO.	DESCRIPTION OF PROPERTY	NAME OF LAST KNOWN OWNER	YEAR OF LIEN	AMOUNT OF LIEN
------------	-------------------------	--------------------------	--------------	----------------

000697	CERTIFICATE NO.	140900.141.510-5-2.100	<u>In the CITY OF LACKAWANNA</u>	
	136 STEELAWANNA AVE	ALLEN REGAWNA	2022	\$1,823.42
		136 STEELAWANNA AVE	2023	\$1,711.10
		LACKAWANNA NY 14218	2023	\$500.00
			2024	\$1,549.47
			2025	\$1,360.31
			Total	\$6,944.30
Deed	Measure			
	FR-70.77 DP-131.41 AC-0.00			
Farmlot	Section	Town	Range	
MAP COVER BLOCK SUBLOT		<u>SBL</u>		
		1415100005002100		

000698	CERTIFICATE NO.	140900.141.590-3-2.000	<u>In the CITY OF LACKAWANNA</u>	
	104 WILLMUTH AVE	WILWYN NOW LLC	2019	\$821.34
	SI 27 N 25ft Of 28	UNIT 371	2020	\$754.02
	B	229 W GENESEE ST	2021	\$822.12
	5 95	BUFFALO NY 14201	2022	\$740.66
	55 X 11o		2023	\$669.52
			2023	\$500.00
Deed	Measure		2024	\$1,337.60
	FR-55.00 DP-110.00 AC-0.00		2025	\$512.53
Farmlot	Section	Town	Range	
0026	00	10	8	
MAP COVER BLOCK SUBLOT		<u>SBL</u>		
	M1002127bbpl28	1415900003002000		

000699	CERTIFICATE NO.	140900.141.600-4-3.100	<u>In the CITY OF LACKAWANNA</u>	
	173 HOLBROOK ST	HUSSEIN ARAHAB	2022	\$2,433.34
		LOWR	2023	\$1,551.05
		173 HOLBROOK ST	2023	\$500.00
		LACKAWANNA NY 14218	2024	\$1,872.41
			2025	\$1,447.35
			Total	\$7,804.15
Deed	Measure			
	FR-90.00 DP-101.00 AC-0.00			
Farmlot	Section	Town	Range	
MAP COVER BLOCK SUBLOT		<u>SBL</u>		
		1416000004003100		

INREM BOOK 174

SERIAL NO.	DESCRIPTION OF PROPERTY	NAME OF LAST KNOWN OWNER	YEAR OF LIEN	AMOUNT OF LIEN
-----			<u>In the CITY OF LACKAWANNA</u>	
000700	CERTIFICATE NO.	140900.141.670-2-20.000		
	357 INGHAM AVE		2022	\$1,671.97
	Lot 3 Stoney Pt T Bl	KUSZANIAJ STANLEY	2023	\$1,630.13
	K E	KUSZANIAJ PATRICIA	2023	\$500.00
	Cover 1002 B6 153 W	1240 RIDGE RD	2024	\$2,854.45
	3o X 12o	LACKAWANNA NY 14218	2025	\$1,371.82
			Total	\$8,028.37
	Deed	Measure		
		FR-30.00 DP-120.00 AC-0.00		
	Farmlot	Section	Town	Range
	0022	00	10	8
	MAP COVER BLOCK SUBLOT			
	Mc1002 L3	<u>SBL</u>		
		1416700002020000		

-----			<u>In the CITY OF LACKAWANNA</u>	
000701	CERTIFICATE NO.	140900.141.670-2-33.000		
	106 SCHOOL ST		2021	\$1,145.17
	E 15 Ft Of Sl 41 & W	19 WASSON LLC	2022	\$1,109.59
	22.5 Ft Sl 42 B6-140	19 WASSON AVE	2023	\$983.60
	37.5x 1o5	LACKAWANNA NY 14218	2023	\$500.00
			2024	\$1,111.76
			2025	\$928.41
			Total	\$5,778.53
	Deed	Measure		
		FR-37.50 DP-105.00 AC-0.00		
	Farmlot	Section	Town	Range
	0022	00	10	8
	MAP COVER BLOCK SUBLOT			
	Mc1002 P142&41 Blk E	<u>SBL</u>		
		1416700002033000		

-----			<u>In the CITY OF LACKAWANNA</u>	
000702	CERTIFICATE NO.	140900.141.670-3-7.000		
	108 DONA ST		2023	\$3,310.16
	Lot 2o Stoney Pt T B	UNION FOUTA OF BUFFALO INC	2023	\$500.00
	Lk F	108 DONA ST	2024	\$1,273.95
	B6 164 W	LACKAWANNA NY 14218	2025	\$1,112.48
	64 X 1o5		Total	\$6,196.59
	Deed	Measure		
		FR-64.00 DP-105.00 AC-0.00		
	Farmlot	Section	Town	Range
	0022	00	10	8
	MAP COVER BLOCK SUBLOT			
	Mc1079 L20 Blk F	<u>SBL</u>		
		1416700003007000		

INREM BOOK 174

SERIAL NO.	DESCRIPTION OF PROPERTY	NAME OF LAST KNOWN OWNER	YEAR OF LIEN	AMOUNT OF LIEN
000703	CERTIFICATE NO.	140900.141.830-1-3.000	<u>In the CITY OF LACKAWANNA</u>	
	24 JACKSON AVE	BEST ALICE J	2021	\$1,301.61
	Lot 364 Bethlehem Pa	24 JACKSON	2022	\$1,035.49
	Rk	LACKAWANNA NY 14218	2023	\$1,453.03
	B8		2023	\$500.00
	39 W		2024	\$749.49
	35 X 1o1		2025	\$620.23
	Deed			
	Measure			
	FR-35.00 DP-101.00 AC-0.00		Total	\$5,659.85
	Farmland			
	Section	Town	Range	
	0019	00	10	8
	MAP COVER BLOCK SUBLOT	<u>SBL</u>		
	Mc 1318 L 364	1418300001003000		
000704	CERTIFICATE NO.	140900.141.830-5-28.000	<u>In the CITY OF LACKAWANNA</u>	
	32 LINCOLN AVE	BROS PROS INVESTMENT FIRM INC	2022	\$2,852.51
	SI 66	1380 ELECTRIC AVE	2023	\$1,160.04
	Mc 1318 B9-33	LACKAWANNA NY 14218	2023	\$500.00
	40 X 110		2024	\$1,519.85
			2025	\$1,755.89
	Deed		Total	\$7,788.29
	Measure			
	FR-40.00 DP-110.00 AC-0.00			
	Farmland			
	Section	Town	Range	
	0019	00	10	8
	MAP COVER BLOCK SUBLOT	<u>SBL</u>		
	Mc 1318 L 66	1418300005028000		
000705	CERTIFICATE NO.	140900.141.830-6-32.000	<u>In the CITY OF LACKAWANNA</u>	
	2742 HAMBURG TPKE	FUCINA LOUIS	2020	\$1,452.70
	Lot 74 Bethlehem Par	FUCINA DONNA	2022	\$1,402.45
	K	2742 HAMBURG TPKE	2023	\$1,337.61
	B9 3	LACKAWANNA NY 14218	2023	\$500.00
	37.6x 110		2024	\$1,138.80
	Deed		2025	\$1,043.91
	Measure		Total	\$6,875.47
	FR-40.00 DP-110.46 AC-0.00			
	Farmland			
	Section	Town	Range	
	0019	00	10	8
	MAP COVER BLOCK SUBLOT	<u>SBL</u>		
	Mc 1318 L 74	1418300006032000		

INREM BOOK 174

SERIAL NO.	DESCRIPTION OF PROPERTY	NAME OF LAST KNOWN OWNER	YEAR OF LIEN	AMOUNT OF LIEN
------------	-------------------------	--------------------------	--------------	----------------

000706	CERTIFICATE NO.	140900.141.840-1-1.000	<u>In the CITY OF LACKAWANNA</u>	
	76 JACKSON AVE		2022	\$3,319.22
	Lot 378 Bethlehem Pa	CATUZZA LAWRENCE	2023	\$2,476.56
	Rk	75 JACKSON	2023	\$500.00
	B8 132 W	LACKAWANNA NY 14218	2025	\$1,368.35
	Mc 1318		<hr/>	<hr/>
			Total	\$7,664.13
	Deed	Measure		
		FR-41.97 DP-103.70 AC-0.00		
	Farmplot	Section	Town	Range
	MAP COVER BLOCK SUBLOT	<u>SBL</u>		
		1418400001001000		

000707	CERTIFICATE NO.	140900.141.840-2-2.000	<u>In the CITY OF LACKAWANNA</u>	
	79 JACKSON AVE		2022	\$1,576.75
	Lot 334 Bethlehem Pa	CATUZZA LAWRENCE	2023	\$1,463.98
	Rk	75 JACKSON	2023	\$500.00
	B8 147 W	LACKAWANNA NY 14218	2025	\$1,216.62
	Mc 1318		<hr/>	<hr/>
			Total	\$4,757.35
	Deed	Measure		
		FR-34.35 DP-99.96 AC-0.00		
	Farmplot	Section	Town	Range
	MAP COVER BLOCK SUBLOT	<u>SBL</u>		
		1418400002002000		

000708	CERTIFICATE NO.	140900.141.840-3-16.000	<u>In the CITY OF LACKAWANNA</u>	
	136 MADISON AVE		2020	\$463.59
	L 271 Bethlehem Park	PUENTE-DUANY NICOLAS J	2021	\$1,620.44
	B8 2	2	2022	\$1,420.22
	13 W	467 FIFTH ST	2023	\$1,528.28
	35 X 11o	NIAGARA FALLS NY 14301	2023	\$500.00
			2024	\$1,391.55
	Deed	Measure	2025	\$614.83
		FR-35.00 DP-110.00 AC-0.00	<hr/>	<hr/>
	Farmplot	Section	Town	Range
	0019	00	10	8
	MAP COVER BLOCK SUBLOT	<u>SBL</u>		
	M13181271	1418400003016000		

INREM BOOK 174

SERIAL NO.	DESCRIPTION OF PROPERTY	NAME OF LAST KNOWN OWNER	YEAR OF LIEN	AMOUNT OF LIEN
<hr style="border-top: 1px dashed black;"/>				
000709	CERTIFICATE NO.	140900.141.840-6-7.000	<u>In the CITY OF LACKAWANNA</u>	
	109 MADISON AVE		2022	\$913.61
	LI224 Bethlehem Park	HAGGANS ANTONIO R	2023	\$2,157.22
	Mc 1318 B8-179w	RUTLEDGE TAMARA	2023	\$500.00
	4o X 11o	119 61ST ST	2024	\$1,518.33
		NIAGARA FALLS NY 14304	2025	\$690.96
			Total	\$5,780.12
	Deed	Measure		
		FR-40.00 DP-110.00 AC-0.00		
	Farmlot	Section	Town	Range
	0019	00	10	8
	MAP COVER BLOCK SUBLOT			
	M13181224	<u>SBL</u>		
		1418400006007000		
<hr style="border-top: 1px dashed black;"/>				
000710	CERTIFICATE NO.	140900.142.070-4-32.000	<u>In the CITY OF LACKAWANNA</u>	
	62 MAGNOLIA ST		2022	\$849.36
	L 18 Ridge Terrace B	STOLFO-CASEY SUZETTE	2023	\$2,154.07
	Lk A	62 MAGNOLIA ST	2023	\$500.00
	Cov 1296	LACKAWANNA NY 14218	2024	\$1,741.01
	11 Z		2025	\$1,232.74
	4o X 12o		Total	\$6,477.18
	Deed	Measure		
		FR-40.00 DP-120.00 AC-0.00		
	Farmlot	Section	Town	Range
	0342	00	10	7
	MAP COVER BLOCK SUBLOT			
	M1296118ba	<u>SBL</u>		
		1420700004032000		
<hr style="border-top: 1px dashed black;"/>				
000711	CERTIFICATE NO.	140900.142.070-8-12.000	<u>In the CITY OF LACKAWANNA</u>	
	25 BAKER CT		2022	\$2,679.14
	Sub Lot 27	BANASZAK EUGENE T	2023	\$3,427.20
	F2 6o	BANASZAK WF.	2023	\$500.00
	Pt1	25 BAKER CT	2024	\$2,899.15
	6o X 158.32	LACKAWANNA NY 14218	2025	\$2,755.58
			Total	\$12,261.07
	Deed	Measure		
		FR-60.00 DP-158.31 AC-0.00		
	Farmlot	Section	Town	Range
	0346	00	10	7
	MAP COVER BLOCK SUBLOT			
	M2159127	<u>SBL</u>		
		1420700008012000		

INREM BOOK 174

SERIAL NO.	DESCRIPTION OF PROPERTY	NAME OF LAST KNOWN OWNER	YEAR OF LIEN	AMOUNT OF LIEN
000712	CERTIFICATE NO.	140900.142.110-5-1.000	<u>In the CITY OF LACKAWANNA</u>	
	6 W ELMVIEW AVE		2022	\$1,606.51
	Ppts L 1&2 65 48x102	208 INGHAM AVE INC	2023	\$1,869.51
	135	19 WASSON AVE	2023	\$500.00
	G5	LACKAWANNA NY 14218	2024	\$1,672.84
			2025	\$1,360.00
			Total	\$7,008.86
Deed	Measure			
	FR-65.12 DP-102.53 AC-0.00			
Farmlot	Section	Town	Range	
MAP COVER BLOCK SUBLOT		<u>SBL</u>		
		1421100005001000		

000714	CERTIFICATE NO.	140900.142.120-4-4.000	<u>In the CITY OF LACKAWANNA</u>	
	25 FERNALD AVE		2022	\$2,093.97
	Lot 18 Greenwood Sub	KAID BUSHRAA	2023	\$1,568.64
	Div	14 W ELMVIEW AVE	2023	\$500.00
	G3 1	LACKAWANNA NY 14218	2024	\$1,660.15
	29 Z		2025	\$1,601.92
	35 X 115		Total	\$7,424.68
Deed	Measure			
	FR-35.00 DP-115.00 AC-0.00			
Farmlot	Section	Town	Range	
MAP COVER BLOCK SUBLOT		<u>SBL</u>		
		1421200004004000		

INREM BOOK 174

SERIAL NO.	DESCRIPTION OF PROPERTY	NAME OF LAST KNOWN OWNER	YEAR OF LIEN	AMOUNT OF LIEN
<hr style="border-top: 1px dashed black;"/>				
000715	CERTIFICATE NO.	140900.142.150-7-9.000	<u>In the CITY OF LACKAWANNA</u>	
	1 ST ANTHONY DR		2023	\$3,216.63
	SI20 55 205 46x69 86	HIGHLAND PROPS OF BUFF INC	2023	\$500.00
	165	1580 GENESEE ST	2024	\$2,924.19
	F5 A5 Mc 1875	BUFFALO NY 14211	2025	\$2,569.59
	55 X		Total	\$9,210.41
	Deed	Measure		
		FR-55.00 DP-165.00 AC-0.00		
	Farmlot	Section	Town	Range
	0354	00	10	7
	MAP COVER BLOCK SUBLOT	<u>SBL</u>		
	M1875120	1421500007009000		
<hr style="border-top: 1px dashed black;"/>				
000716	CERTIFICATE NO.	140900.142.200-3-6.110	<u>In the CITY OF LACKAWANNA</u>	
	LUDEL TER		2018	\$563.26
	Former Lehigh Valley	THERESA MATUSICK REV LIVING T	2019	\$518.02
	Rr	7625 QUINTO DR	2020	\$476.35
	S/m For 91-92 Roll	SARASOTA FL 34238	2021	\$432.49
	New Parcel 12/01/84		2022	\$392.20
	Deed	Measure	2023	\$500.00
		FR-105.23 DP-420.00 AC-1.06	2023	\$354.28
	Farmlot	Section	Town	Range
	0358	00	10	7
	MAP COVER BLOCK SUBLOT	<u>SBL</u>	2024	\$316.06
		1422000003006110	2025	\$276.40
			Total	\$3,829.06
<hr style="border-top: 1px dashed black;"/>				
000718	CERTIFICATE NO.	140900.142.320-2-7.000	<u>In the CITY OF LACKAWANNA</u>	
	100 ROSARY AVE		2021	\$1,630.69
	Lot 12 Wasson Tract	BAKRI ALI S	2022	\$1,523.48
	F2	BAKRI ALIA AL	2023	\$2,190.53
	13 Z	100 ROSARY AVE	2023	\$500.00
	37 X 181.6	LACKAWANNA NY 14218	2024	\$1,896.72
	Deed	Measure	2025	\$1,789.74
		FR-37.00 DP-181.59 AC-0.00	Total	\$9,531.16
	Farmlot	Section	Town	Range
	0285	00	10	7
	MAP COVER BLOCK SUBLOT	<u>SBL</u>		
	Mc1470 L12	1423200002007000		

INREM BOOK 174

SERIAL NO.	DESCRIPTION OF PROPERTY	NAME OF LAST KNOWN OWNER	YEAR OF LIEN	AMOUNT OF LIEN
<hr style="border-top: 1px dashed black;"/>				
000719	CERTIFICATE NO.	140900.142.370-2-26.000	<u>In the CITY OF LACKAWANNA</u>	
	16 CALDWELL PL	MURPHY JOSEPH	2022	\$1,545.40
	Lot 4 Tinnie Aiken T Ract	16 CALDWELL PL LACKAWANNA NY 14218	2023	\$1,438.03
	Cover 1102 C3 22x		2023	\$500.00
	32.92 X 137.5		2024	\$1,215.24
			2025	\$954.42
			Total	\$5,653.09
	Deed Measure			
		FR-32.92 DP-137.50 AC-0.00		
	Farmlot Section Town Range			
	0029 00 10 8			
	MAP COVER BLOCK SUBLOT	<u>SBL</u>		
	Mc1102 L4	1423700002026000		
<hr style="border-top: 1px dashed black;"/>				
000721	CERTIFICATE NO.	140900.142.380-7-22.000	<u>In the CITY OF LACKAWANNA</u>	
	18 FRANKLIN ST	RODRIGUEZ DANIEL	2022	\$3,716.02
	Lot 23o M T Ryan	PO BOX 111837	2023	\$2,641.81
	Mc 1223 D3-118x	IRVINGTON NJ 07111	2023	\$500.00
	34.46x 112.9		2024	\$2,465.28
			2025	\$1,902.55
			Total	\$11,225.66
	Deed Measure			
		FR-34.46 DP-112.90 AC-0.00		
	Farmlot Section Town Range			
	0028 00 10 8			
	MAP COVER BLOCK SUBLOT	<u>SBL</u>		
	M12231230	1423800007022000		
<hr style="border-top: 1px dashed black;"/>				
000722	CERTIFICATE NO.	140900.142.450-2-9.000	<u>In the CITY OF LACKAWANNA</u>	
	37 NELSON PL	ALIA ADINA PROPERTIES LTD	2022	\$2,430.28
	L 22 Caldwell Willia	3035 87TH ST	2023	\$1,943.74
	M	EAST ELMHURST NY 11369	2023	\$500.00
	Mc 1030 D4-5y		2024	\$1,196.08
	32 X 122.42		2025	\$1,209.62
			Total	\$7,279.72
	Deed Measure			
		FR-32.00 DP-122.42 AC-0.00		
	Farmlot Section Town Range			
	0029 00 10 8			
	MAP COVER BLOCK SUBLOT	<u>SBL</u>		
	Mc1030 Lt22	1424500002009000		

INREM BOOK 174

SERIAL NO.	DESCRIPTION OF PROPERTY	NAME OF LAST KNOWN OWNER	YEAR OF LIEN	AMOUNT OF LIEN
------------	-------------------------	--------------------------	--------------	----------------

000723	CERTIFICATE NO.	140900.142.450-5-11.120	<u>In the CITY OF LACKAWANNA</u>	
	145 CENTER ST	BLACKBURN RAYMOND JR	2022	\$1,795.46
		145 CENTER ST	2023	\$1,780.94
		LACKAWANNA NY 14218	2023	\$500.00
			2024	\$1,643.15
			2025	\$1,566.95
			Total	\$7,286.50
Deed	Measure			
	FR-43.00 DP-125.00 AC-0.00			
Farmlot	Section	Town	Range	
MAP COVER BLOCK SUBLOT		<u>SBL</u>		
		1424500005011120		

000724	CERTIFICATE NO.	140900.142.460-2-24.000	<u>In the CITY OF LACKAWANNA</u>	
	88 FRANKLIN ST	ABDALLAH ABDO A	2023	\$3,200.61
	Lot 2o2 M T Ryan	88 FRANKLIN ST	2023	\$500.00
	D4 1	LACKAWANNA NY 14218	2024	\$2,805.35
	12 X		2025	\$2,471.66
	35 X 112.9		Total	\$8,977.62
Deed	Measure			
	FR-35.00 DP-112.90 AC-0.00			
Farmlot	Section	Town	Range	
MAP COVER BLOCK SUBLOT		<u>SBL</u>		
		1424600002024000		

000725	CERTIFICATE NO.	140900.142.460-8-3.000	<u>In the CITY OF LACKAWANNA</u>	
	110 VICTORY AVE	RHODES PATRICIA	2023	\$2,629.16
	L 13 Colton Tract Bl	110 VICTORY AVE	2023	\$500.00
	K F	LACKAWANNA NY 14218	2024	\$2,150.99
	D4 3		2025	\$2,003.21
	O4 X		Total	\$7,283.36
	4o X 1oo			
Deed	Measure			
	FR-40.00 DP-100.00 AC-0.00			
Farmlot	Section	Town	Range	
MAP COVER BLOCK SUBLOT		<u>SBL</u>		
		1424600008003000		

INREM BOOK 174

SERIAL NO.	DESCRIPTION OF PROPERTY	NAME OF LAST KNOWN OWNER	YEAR OF LIEN	AMOUNT OF LIEN
000726	CERTIFICATE NO.	140900.142.460-12-10.100	<u>In the CITY OF LACKAWANNA</u>	
	1381 ELECTRIC AVE	O'DONNELL JAMES S	2021	\$409.74
	S/m For 92-93 Roll	1381 ELECTRIC AVE	2022	\$2,107.20
	Mc 742 L200 & L199	LACKAWANNA NY 14218	2023	\$500.00
			2024	\$1,612.84
			2025	\$1,849.39
			Total	\$6,479.17
	Deed	Measure		
		FR-60.00 DP-100.00 AC-0.00		
	Farmlot	Section	Town	Range
	0028	00	10	8
	MAP COVER BLOCK SUBLOT			
	Mc742 Sl's 199,200	<u>SBL</u>		
		1424600012010100		
000727	CERTIFICATE NO.	140900.142.530-2-14.000	<u>In the CITY OF LACKAWANNA</u>	
	34 CLINTON ST	PRZYBYSZEWSKI WANDA LIFE US	2022	\$1,855.41
	335ft Of 65 & 15ft O	ETTERLE CHRISTOPHER	2023	\$1,609.49
	F 66	5944 KING HILL RD	2023	\$500.00
	D5	FARMINGTON NY 14425	2024	\$1,658.45
	34 X		2025	\$1,302.64
	5o X 109.35		Total	\$6,925.99
	Deed	Measure		
		FR-50.00 DP-109.35 AC-0.00		
	Farmlot	Section	Town	Range
	MAP COVER BLOCK SUBLOT			
		<u>SBL</u>		
		1425300002014000		
000728	CERTIFICATE NO.	140900.142.530-3-7.000	<u>In the CITY OF LACKAWANNA</u>	
	30 PROSPECT PL	SZEWczyk DARLENE L	2021	\$1,319.28
	Lot 25 Murphy Tract	30 PROSPECT PL	2022	\$1,313.63
	Cover 696 D5 78 X	LACKAWANNA NY 14218	2023	\$1,282.10
	3o X 154		2023	\$500.00
			2024	\$1,176.36
			2025	\$1,018.76
			Total	\$6,610.13
	Deed	Measure		
		FR-30.00 DP-154.00 AC-0.00		
	Farmlot	Section	Town	Range
	MAP COVER BLOCK SUBLOT			
		<u>SBL</u>		
		1425300003007000		

INREM BOOK 174

SERIAL NO.	DESCRIPTION OF PROPERTY	NAME OF LAST KNOWN OWNER	YEAR OF LIEN	AMOUNT OF LIEN
<hr/>				
000729	CERTIFICATE NO.	140900.142.530-3-13.100	<u>In the CITY OF LACKAWANNA</u>	
	254 -25 CENTER ST		2023	\$3,231.72
	SI 3&4 Murphy Tract	MAZELLA RICHARD F	2023	\$500.00
	Mc 696 C5- 115&116 X	MAZELLA SUZANA J	2024	\$1,851.16
	77 X 125	#3 254 CENTER ST LACKAWANNA NY 14218	2025	\$1,569.74
			<hr/> Total	<hr/> \$7,152.62
	Deed	Measure		
		FR-77.00 DP-125.00 AC-0.00		
	Farmlot	Section	Town	Range
	0029	00	10	8
	MAP COVER BLOCK SUBLOT	<u>SBL</u>		
	Mc696 SI 3,4	1425300003013100		
<hr/>				
000730	CERTIFICATE NO.	140900.142.540-1-20.000	<u>In the CITY OF LACKAWANNA</u>	
	201 FRANKLIN ST		2021	\$1,634.35
	Lot 77 M T Ryan	SOBCZYNSKI SANDRA I	2022	\$1,409.86
	Mc 1223 D5-46x	201 FRANKLIN ST	2023	\$1,049.34
	3o X 112.9	LACKAWANNA NY 14218	2023	\$500.00
			2024	\$1,206.06
			2025	\$5,216.66
			<hr/> Total	<hr/> \$11,016.27
	Deed	Measure		
		FR-30.00 DP-112.90 AC-0.00		
	Farmlot	Section	Town	Range
	0028	00	10	8
	MAP COVER BLOCK SUBLOT	<u>SBL</u>		
	M1223177	1425400001020000		
<hr/>				
000731	CERTIFICATE NO.	140900.142.540-2-15.000	<u>In the CITY OF LACKAWANNA</u>	
	1431 ELECTRIC AVE		2022	\$1,635.38
	Lot 17o Ridge Road R	CLIFFORD DANIEL	2023	\$1,868.89
	Lty	NEWMAN-CLIFFORD JOANNE	2023	\$500.00
	D5 1	1431 ELECTRIC AVE	2024	\$1,907.16
	32 X	LACKAWANNA NY 14218	2025	\$1,864.77
	3o X 10o		<hr/> Total	<hr/> \$7,776.20
	Deed	Measure		
		FR-30.00 DP-100.00 AC-0.00		
	Farmlot	Section	Town	Range
	0028	00	10	8
	MAP COVER BLOCK SUBLOT	<u>SBL</u>		
	M7421170	1425400002015000		

INREM BOOK 174

SERIAL NO.	DESCRIPTION OF PROPERTY	NAME OF LAST KNOWN OWNER	YEAR OF LIEN	AMOUNT OF LIEN
000732	CERTIFICATE NO.	140900.142.630-1-4.000	<u>In the CITY OF LACKAWANNA</u>	
	3004 SOUTH PARK AVE	3004 SOUTH PARK LLC	2023	\$2,423.08
	Lot Buffalo Creek Re	3004 SOUTH PARK AVE	2023	\$500.00
	S	LACKAWANNA NY 14218	2024	\$2,316.24
	E6		2025	\$2,029.15
	1pt2		Total	
	4o X 226.2n			\$7,268.47
	Deed	Measure		
		FR-40.00 DP-225.00 AC-0.00		
	Farmlot	Section	Town	Range
	0351	00	10	7
	MAP COVER BLOCK SUBLOT	<u>SBL</u>		
		1426300001004000		
000733	CERTIFICATE NO.	140900.142.770-4-27.000	<u>In the CITY OF LACKAWANNA</u>	
	5 TRELLA ST	TUS STEPHEN	2022	\$1,078.48
	LI 49 & Hlf Roland T	5 TRELLA	2023	\$1,404.27
	Ract	LACKAWANNA NY 14218	2023	\$500.00
	C8		2024	\$1,958.31
	44 Y		2025	\$2,695.39
	45.7x 75		Total	
	Deed	Measure		\$7,636.45
		FR-45.84 DP-75.00 AC-0.00		
	Farmlot	Section	Town	Range
	0020	00	10	8
	MAP COVER BLOCK SUBLOT	<u>SBL</u>		
	Mc579 Pt Sl 47-49	1427700004027000		
000734	CERTIFICATE NO.	140900.142.780-3-14.000	<u>In the CITY OF LACKAWANNA</u>	
	27 JOHNSON ST	WHEELER LEISA ANN	2022	\$1,827.64
	Lot 189 Roland Tract	27 JOHNSON ST	2023	\$1,755.17
	D8 1	LACKAWANNA NY 14218	2023	\$500.00
	2o Y		2024	\$1,718.07
	4o X 12o		2025	\$1,684.38
	Deed	Measure	Total	
		FR-40.00 DP-120.00 AC-0.00		\$7,485.26
	Farmlot	Section	Town	Range
	0020	00	10	8
	MAP COVER BLOCK SUBLOT	<u>SBL</u>		
	Mc579 L189	1427800003014000		

INREM BOOK 174

SERIAL NO.	DESCRIPTION OF PROPERTY	NAME OF LAST KNOWN OWNER	YEAR OF LIEN	AMOUNT OF LIEN
<hr/>				
000735	CERTIFICATE NO.	140900.151.050-6-35.200	<u>In the CITY OF LACKAWANNA</u>	
	3463 SOUTH PARK AVE	SONNY & JERRY'S AUTO SERVICE	2020	\$1,372.85
		C/O JEROME MAZUR	2021	\$1,056.69
		222 WILLET RD	2022	\$960.06
		BLASDELL NY 14219	2023	\$847.87
			2023	\$500.00
			2024	\$760.14
Deed	Measure		Total	\$5,497.61
	FR-94.00 DP-95.00 AC-0.00			
Farmlot	Section	Town	Range	
MAP COVER BLOCK SUBLOT				
		<u>SBL</u>		
		1510500006035200		
<hr/>				
000736	CERTIFICATE NO.	140900.151.060-4-41.000	<u>In the CITY OF LACKAWANNA</u>	
	119 HIGHVIEW CIR	HUCKSOLL ERIC	2022	\$2,062.57
	10' Of 39 & 45' Of 4	119 HIGHVIEW CIR	2023	\$1,828.21
	0	BLASDELL NY 14219	2023	\$500.00
	E 10		2024	\$1,919.06
	55 X 118		Total	\$6,309.84
Deed	Measure			
	FR-55.00 DP-118.00 AC-0.00			
Farmlot	Section	Town	Range	
0435	00	10	7	
MAP COVER BLOCK SUBLOT				
	M2214139&40	<u>SBL</u>		
		1510600004041000		
<hr/>				
000737	CERTIFICATE NO.	140900.151.070-2-13.000	<u>In the CITY OF LACKAWANNA</u>	
	566 WILLET RD	GRAHAM JOSEPH R JR	2022	\$2,358.62
	Lt Bflo Creek Rd	GRAHAM CAROL M	2023	\$2,054.58
	G1o 1pt1	566 WILLET RD	2023	\$500.00
	7o X 480	LACKAWANNA NY 14218	2024	\$1,759.80
			2025	\$1,492.85
Deed	Measure		Total	\$8,165.85
	FR-70.00 DP-485.89 AC-0.00			
Farmlot	Section	Town	Range	
0432	00	10	7	
MAP COVER BLOCK SUBLOT				
		<u>SBL</u>		
		1510700002013000		

INREM BOOK 174

SERIAL NO.	DESCRIPTION OF PROPERTY	NAME OF LAST KNOWN OWNER	YEAR OF LIEN	AMOUNT OF LIEN
------------	-------------------------	--------------------------	--------------	----------------

000738	CERTIFICATE NO.	140900.151.070-2-14.100	<u>In the CITY OF LACKAWANNA</u>	
	554 -56 WILLET RD		2022	\$2,799.75
		GRAHAM JOSEPH	2023	\$2,491.28
		GRAHAM CAROL	2023	\$500.00
		560 WILLET RD	2024	\$2,211.79
		LACKAWANNA NY 14218	2025	\$1,898.41
			Total	\$9,901.23
Deed	Measure			
	FR-135.00 DP-413.00 AC-0.00			
Farmlot	Section	Town	Range	
MAP COVER BLOCK SUBLOT		<u>SBL</u>		
		1510700002014100		

000739	CERTIFICATE NO.	140900.151.080-2-19.000	<u>In the CITY OF LACKAWANNA</u>	
	80 GRANT BLVD		2022	\$2,511.43
	Llot 18 & Hf Of 19 C	KRUGER JENNIFER	2023	\$500.00
	E A	80 GRANT BLVD	2024	\$1,945.75
	H9 129 Pt 92 Mc 1867	LACKAWANNA NY 14218	2025	\$1,711.00
	96 X 180.1		Total	\$6,668.18
Deed	Measure			
	FR-96.00 DP-180.97 AC-0.00			
Farmlot	Section	Town	Range	
0427	00	10	7	
MAP COVER BLOCK SUBLOT		<u>SBL</u>		
	M1867p118&19	1510800002019000		

000740	CERTIFICATE NO.	140900.151.080-8-12.100	<u>In the CITY OF LACKAWANNA</u>	
	95 FIRESTONE ST		2022	\$2,566.32
	Lot 194 Abbott Heigh	LENARTOWICZ RICHARD	2023	\$3,205.50
	Ts	LENARTOWICZ SUZANNE	2023	\$500.00
	Mc1252 FI430 G9 1	C/O MICHELE HERNANDEZ	2024	\$1,927.63
	20	95 FIRESTONE ST	2025	\$1,648.05
	52.5x 100.41	LACKAWANNA NY 14218	Total	\$9,847.50
Deed	Measure			
	FR-52.50 DP-100.41 AC-0.00			
Farmlot	Section	Town	Range	
MAP COVER BLOCK SUBLOT		<u>SBL</u>		
		1510800008012100		

INREM BOOK 174

SERIAL NO.	DESCRIPTION OF PROPERTY	NAME OF LAST KNOWN OWNER	YEAR OF LIEN	AMOUNT OF LIEN
<hr style="border-top: 1px dashed black;"/>				
000741	CERTIFICATE NO. 274 BROAD ST	141600.38.600-2-25.000 NOWACKI JERID 274 BROAD ST TONAWANDA NY 14150	<u>In the CITY OF TONAWANDA</u>	
			2022	\$1,730.06
			2023	\$1,550.29
			2023	\$500.00
			2024	\$1,210.53
			2025	\$1,087.00
			Total	\$6,077.88
	Deed Measure FR-59.00 DP-132.00 AC-0.00 Farmlot Section Town Range			
	MAP COVER BLOCK SUBLOT	<u>SBL</u> 0386000002025000		
<hr style="border-top: 1px dashed black;"/>				
000742	CERTIFICATE NO. 419 MORGAN ST	141600.38.670-4-2.000 BROOKS KIMBERLY 419 MORGAN ST TONAWANDA NY 14150	<u>In the CITY OF TONAWANDA</u>	
	558ft W Kohler G L 86 PI156 B1113 33 X 99		2021	\$856.35
			2022	\$802.91
			2023	\$719.60
			2023	\$500.00
			2024	\$811.55
			2025	\$728.81
			Total	\$4,419.22
	Deed Measure FR-33.00 DP-99.00 AC-0.00 Farmlot Section Town Range			
	MAP COVER BLOCK SUBLOT	<u>SBL</u> 0386700004002000		
<hr style="border-top: 1px dashed black;"/>				
000743	CERTIFICATE NO. 107 HILL ST	141600.38.680-4-3.000 CHIMERA REAL ESTATE LLC 107 HILL ST TONAWANDA NY 14150	<u>In the CITY OF TONAWANDA</u>	
			2020	\$659.48
			2021	\$935.00
			2022	\$876.66
			2023	\$785.69
			2023	\$500.00
			2024	\$1,096.54
			2025	\$1,057.32
			Total	\$5,910.69
	Deed Measure FR-41.00 DP-160.00 AC-0.00 Farmlot Section Town Range			
	MAP COVER BLOCK SUBLOT	<u>SBL</u> 0386800004003000		

INREM BOOK 174

SERIAL NO.	DESCRIPTION OF PROPERTY	NAME OF LAST KNOWN OWNER	YEAR OF LIEN	AMOUNT OF LIEN
000744	CERTIFICATE NO.	141600.38.740-4-13.100	<u>In the CITY OF TONAWANDA</u>	
	543 BROAD ST	FINCH GLENN A	2019	\$1,006.31
		543 BROAD ST	2020	\$945.68
		TONAWANDA NY 14150	2021	\$845.11
			2022	\$792.38
			2023	\$710.17
			2023	\$500.00
Deed	Measure		2024	\$1,045.23
	FR-92.00 DP-132.00 AC-0.00		2025	\$938.60
Farmplot	Section	Town	Range	
			Total	\$6,783.48

MAP COVER BLOCK SUBLOT

SBL

0387400004013100

000745	CERTIFICATE NO.	141600.38.820-4-12.000	<u>In the CITY OF TONAWANDA</u>	
	220 HINDS ST	MCKNIGHT PATRICIA J	2021	\$935.00
		220 HINDS ST	2022	\$876.66
		TONAWANDA NY 14150	2023	\$785.69
			2023	\$500.00
			2024	\$840.05
			2025	\$754.39
Deed	Measure		Total	\$4,691.79
	FR-55.00 DP-115.00 AC-0.00			
Farmplot	Section	Town	Range	

MAP COVER BLOCK SUBLOT

SBL

0388200004012000

000746	CERTIFICATE NO.	141600.39.460-3-26.000	<u>In the CITY OF TONAWANDA</u>	
	79 FILLMORE AVE	79 FILLMORE AVE LLC	2022	\$3,057.56
		79 FILLMORE AVE	2023	\$500.00
		TONAWANDA NY 14150	2024	\$2,282.06
			2025	\$2,048.98
Deed	Measure		Total	\$7,888.60
	FR-156.37 DP-107.25 AC-0.00			
Farmplot	Section	Town	Range	

MAP COVER BLOCK SUBLOT

SBL

0394600003026000

INREM BOOK 174

SERIAL NO.	DESCRIPTION OF PROPERTY	NAME OF LAST KNOWN OWNER	YEAR OF LIEN	AMOUNT OF LIEN
000747	CERTIFICATE NO.	141600.39.540-4-16.000	<u>In the CITY OF TONAWANDA</u>	
	26 BENTON ST	LEBER CAROLYN	2019	\$410.56
		26 BENTON ST	2020	\$769.17
		TONAWANDA NY 14150	2021	\$687.77
			2022	\$644.88
			2023	\$578.02
			2023	\$500.00
Deed	Measure		2024	\$720.37
	FR-42.00 DP-132.00 AC-0.00		2025	\$646.94
Farmplot	Section	Town	Range	
			Total	\$4,957.71

MAP COVER BLOCK SUBLOT

SBL

0395400004016000

000748	CERTIFICATE NO.	141600.39.710-3-3.000	<u>In the CITY OF TONAWANDA</u>	
	111 KILLEWALD AVE	ROBERT RONALD	2020	\$943.15
		ROBERT JEAN	2021	\$842.85
		111 KILLEWALD AVE	2022	\$790.27
		TONAWANDA NY 14150	2023	\$708.29
			2023	\$500.00
			2024	\$724.07
Deed	Measure		2025	\$650.27
	FR-39.00 DP-86.18 AC-0.00			
Farmplot	Section	Town	Range	
			Total	\$5,158.90

MAP COVER BLOCK SUBLOT

SBL

0397100003003000

000749	CERTIFICATE NO.	141600.39.710-4-2.000	<u>In the CITY OF TONAWANDA</u>	
	63 MAPLE ST	SHEPHERD ALYSSA	2020	\$549.00
		63 MAPLE ST	2021	\$935.00
		TONAWANDA NY 14150	2022	\$876.66
			2023	\$785.69
			2023	\$500.00
			2024	\$256.25
Deed	Measure		Total	\$3,902.60
	FR-40.00 DP-150.00 AC-0.00			
Farmplot	Section	Town	Range	

MAP COVER BLOCK SUBLOT

SBL

0397100004002000

INREM BOOK 174

SERIAL NO.	DESCRIPTION OF PROPERTY	NAME OF LAST KNOWN OWNER	YEAR OF LIEN	AMOUNT OF LIEN
------------	-------------------------	--------------------------	--------------	----------------

000750	CERTIFICATE NO.	141600.39.770-1-7.000	<u>In the CITY OF TONAWANDA</u>	
	370 MAIN ST		2020	\$1,021.30
		CALVANESO GENE 87 STEINER AVE TONAWANDA NY 14150	2021	\$912.55
			2022	\$855.60
			2023	\$766.82
			2023	\$500.00
			2024	\$1,518.31
	Deed Measure		2025	\$1,363.32
	FR-55.00 DP-149.43 AC-0.00			
	Farmlot Section Town Range		Total	\$6,937.90

MAP COVER BLOCK SUBLOT

SBL

0397700001007000

000751	CERTIFICATE NO.	141600.39.780-1-6.000	<u>In the CITY OF TONAWANDA</u>	
	26 FULLER AVE		2018	\$690.92
		VOGEL ROBERT VOGEL CATHLEEN 26 FULLER AVE TONAWANDA NY 14150	2019	\$705.08
			2020	\$794.39
			2021	\$592.22
			2022	\$555.32
			2023	\$500.00
	Deed Measure		2023	\$497.79
	FR-40.00 DP-108.00 AC-0.00			
	Farmlot Section Town Range		Total	\$4,335.72

MAP COVER BLOCK SUBLOT

SBL

0397800001006000

000752	CERTIFICATE NO.	141600.52.410-1-37.000	<u>In the CITY OF TONAWANDA</u>	
	134 BROOKSIDE TERR W		2021	\$280.03
		KUNSELMAN JACOB A KUNSELMAN JENNIFER 134 BROOKSIDE TERR W TONAWANDA NY 14150	2022	\$2,372.73
			2023	\$500.00
			2024	\$1,712.09
			2025	\$1,537.30
	Deed Measure		Total	\$6,402.15
	FR-60.00 DP-104.84 AC-0.00			
	Farmlot Section Town Range			

MAP COVER BLOCK SUBLOT

SBL

0524100001037000

INREM BOOK 174

SERIAL NO.	DESCRIPTION OF PROPERTY	NAME OF LAST KNOWN OWNER	YEAR OF LIEN	AMOUNT OF LIEN
000754	CERTIFICATE NO.	142001.108.200-3-19.000	<u>In the VILLAGE OF ALDEN</u>	
	13352 PARK ST	FRAKER TODD	2022	\$1,267.05
	67 X 185	FRAKER JAMES	2023	\$4,082.32
		13352 PARK ST	2023	\$500.00
		ALDEN NY 14004-1117	2024	\$2,228.06
			2025	\$4,593.68
			Total	\$12,671.11
Deed	Measure			
	FR-67.00 DP-185.00 AC-0.00			
Farmlot	Section	Town	Range	
MAP COVER BLOCK SUBLOT		<u>SBL</u>		
		1082000003019000		

000756	CERTIFICATE NO.	142089.107.020-2-14.000	<u>In the TOWN OF ALDEN</u>	
	2035 SANDRIDGE RD	MEYER MARIE	2022	\$3,338.32
	.8ac	2035 SANDRIDGE RD	2023	\$500.00
		ALDEN NY 14004-9726	2025	\$3,437.49
			Total	\$7,275.81
Deed	Measure			
	FR-0.00 DP-0.00 AC-0.00			
Farmlot	Section	Town	Range	
MAP COVER BLOCK SUBLOT		<u>SBL</u>		
		1070200002014000		

INREM BOOK 174

SERIAL NO.	DESCRIPTION OF PROPERTY	NAME OF LAST KNOWN OWNER	YEAR OF LIEN	AMOUNT OF LIEN
000757	CERTIFICATE NO. 11045 BROADWAY	142089.117.120-3-4.100 FIX CARL E FIX ANNE E 11059 BROADWAY ALDEN NY 14004	<u>In the TOWN OF ALDEN</u>	
			2021	\$966.78
			2022	\$1,834.60
			2023	\$1,652.23
			2023	\$500.00
			Total	\$4,953.61
Deed	Measure FR-100.00 DP-379.00 AC-0.00			
Farmlot	Section Town Range			
MAP COVER BLOCK SUBLOT		<u>SBL</u> 1171200003004100		
000758	CERTIFICATE NO. 12237 SOUTH BLOSSOM LEA DR	142089.118.000-6-8.210 LAMB KEVIN 4540 THRALL ROAD DR CAMBRIA NY 14094	<u>In the TOWN OF ALDEN</u>	
			2022	\$2,392.04
			2023	\$2,155.12
			2023	\$500.00
			2024	\$1,907.76
			Total	\$6,954.92
Deed	Measure FR-0.00 DP-0.00 AC-0.00			
Farmlot	Section Town Range			
MAP COVER BLOCK SUBLOT		<u>SBL</u> 1180000006008210		
000761	CERTIFICATE NO. 1210 LAMBERT DR Mc 1886 19 1o5 X 2oo	142089.119.050-2-5.000 ROZBICKI GREGORY A ROZBICKI JILL 1210 LAMBERT DR ALDEN NY 14004	<u>In the TOWN OF ALDEN</u>	
			2023	\$6,945.74
			2023	\$500.00
			2024	\$6,894.29
			2025	\$5,985.07
			Total	\$20,325.10
Deed	Measure FR-0.00 DP-0.00 AC-0.00			
Farmlot	Section Town Range			
MAP COVER BLOCK SUBLOT		<u>SBL</u> 1190500002005000		

INREM BOOK 174

SERIAL NO.	DESCRIPTION OF PROPERTY	NAME OF LAST KNOWN OWNER	YEAR OF LIEN	AMOUNT OF LIEN
<hr style="border-top: 1px dashed black;"/>				
000762	CERTIFICATE NO.	142089.119.090-1-40.000	<u>In the TOWN OF ALDEN</u>	
	887 THREE ROD RD	ZDROJEWSKI LISA 887 THREE ROD RD ALDEN NY 14004-9603	2023	\$2,572.82
			2023	\$500.00
			2024	\$1,688.26
			2025	\$5,083.63
			Total	\$9,844.71
Deed	Measure			
	FR-0.00 DP-0.00 AC-0.00			
Farmlot	Section	Town	Range	
MAP COVER BLOCK SUBLOT				
		<u>SBL</u>		
		1190900001040000		
<hr style="border-top: 1px dashed black;"/>				
000763	CERTIFICATE NO.	142089.96.000-1-12.000	<u>In the TOWN OF ALDEN</u>	
	11190 WALDEN AVE	MCBRIDE LEON 92 FIELD AVE LANCASTER NY 14086-2746	2023	\$5,213.89
	100 X 200		2023	\$500.00
			2024	\$9,704.50
			2025	\$8,459.12
			Total	\$23,877.51
Deed	Measure			
	FR-100.00 DP-200.00 AC-0.00			
Farmlot	Section	Town	Range	
MAP COVER BLOCK SUBLOT				
		<u>SBL</u>		
		0960000001012000		
<hr style="border-top: 1px dashed black;"/>				
000764	CERTIFICATE NO.	142089.96.000-3-33.100	<u>In the TOWN OF ALDEN</u>	
	WALDEN AVE	DROGI JOHN M JR 470 SUMNER RD CORFU NY 14036	2022	\$1,285.19
			2023	\$3,066.00
			2023	\$500.00
			2024	\$2,703.70
			2025	\$2,331.77
			Total	\$9,886.66
Deed	Measure			
	FR-176.63 DP-0.00 AC-0.00			
Farmlot	Section	Town	Range	
MAP COVER BLOCK SUBLOT				
		<u>SBL</u>		
		0960000003033100		

INREM BOOK 174

SERIAL NO.	DESCRIPTION OF PROPERTY	NAME OF LAST KNOWN OWNER	YEAR OF LIEN	AMOUNT OF LIEN
------------	-------------------------	--------------------------	--------------	----------------

000765	CERTIFICATE NO.	142089.96.000-3-34.000	<u>In the TOWN OF ALDEN</u>	
	12178 WALDEN AVE		2023	\$8,548.08
	1oox 444	DROGI JOHN M JR 470 SUMNER RD CORFU NY 14036	2023	\$500.00
			2024	\$11,356.73
			2025	\$9,843.76
			<hr style="width: 100%; border: 0.5px solid black;"/>	
			Total	\$30,248.57

Deed Measure
FR-100.00 DP-0.00 AC-0.00
Farmlot Section Town Range

MAP COVER BLOCK SUBLOT

SBL
0960000003034000

000766	CERTIFICATE NO.	142089.97.000-1-16.000	<u>In the TOWN OF ALDEN</u>	
	12579 REINHARDT RD E		2022	\$2,660.85
	1.5ac	RUHLMAN LEONARD H 12579 REINHARDT RD E ALDEN NY 14004	2023	\$4,756.66
			2023	\$500.00
			2024	\$4,943.44
			2025	\$4,302.84
			<hr style="width: 100%; border: 0.5px solid black;"/>	
			Total	\$17,163.79

Deed Measure
FR-0.00 DP-0.00 AC-0.00
Farmlot Section Town Range

MAP COVER BLOCK SUBLOT

SBL
0970000001016000

000767	CERTIFICATE NO.	142089.97.000-2-6.000	<u>In the TOWN OF ALDEN</u>	
	13287 GENESEE ST		2023	\$2,556.12
	176 X 856	VEIHDEFFER RICHARD L JR 13287 GENESEE ST AKRON NY 14001	2023	\$500.00
			2024	\$2,272.61
			2025	\$3,099.23
			<hr style="width: 100%; border: 0.5px solid black;"/>	
			Total	\$8,427.96

Deed Measure
FR-175.00 DP-0.00 AC-0.00
Farmlot Section Town Range

MAP COVER BLOCK SUBLOT

SBL
0970000002006000

INREM BOOK 174

SERIAL NO.	DESCRIPTION OF PROPERTY	NAME OF LAST KNOWN OWNER	YEAR OF LIEN	AMOUNT OF LIEN
000768	CERTIFICATE NO.	142201.69.130-2-60.100	<u>In the VILLAGE OF WILLIAMSVILLE</u>	
	316 EVANS ST	UNKNOWN OWNER	2008	\$18.62
			2009	\$30.21
			2010	\$262.87
			2011	\$303.88
			2012	\$296.05
			2013	\$282.83
Deed	Measure		2014	\$274.50
	FR-40.00 DP-14.00 AC-0.00		2015	\$260.77
Farmplot	Section Town Range		2016	\$245.70
			2017	\$240.22
MAP COVER BLOCK SUBLOT			2018	\$51.14
		<u>SBL</u>	2019	\$16.22
		0691300002060100	2020	\$13.30
			2021	\$14.50
			2022	\$13.28
			2023	\$500.00
			2023	\$12.31
			2024	\$11.31
			Total	\$2,847.71

000769	CERTIFICATE NO.	142201.69.170-5-19.000	<u>In the VILLAGE OF WILLIAMSVILLE</u>	
	68 RINEWALT ST		2023	\$4,062.29
		CUDDAHEE LAWRENCE J	2023	\$500.00
802	Pt 16pt 15	132 HIGHLAND DR	2024	\$13,316.60
52 X	24o	WILLIAMSVILLE NY 14221	2025	\$9,017.22
			Total	\$26,896.11
Deed	Measure			
	FR-52.00 DP-239.50 AC-0.00			
Farmplot	Section Town Range			
MAP COVER BLOCK SUBLOT				
		<u>SBL</u>		
		0691700005019000		

INREM BOOK 174

SERIAL NO.	DESCRIPTION OF PROPERTY	NAME OF LAST KNOWN OWNER	YEAR OF LIEN	AMOUNT OF LIEN
000774	CERTIFICATE NO.	142201.69.170-5-2.100/A	<u>In the VILLAGE OF WILLIAMSVILLE</u>	
	107 EVANS ST	BLOCHER HOMES INC	2023	\$8,714.76
	75x 200	135 EVANS ST WILLIAMSVILLE NY 14221-5527	2023	\$500.00
			Total	\$9,214.76

Deed Measure
FR-75.00 DP-200.00 AC-0.00
Farmlot Section Town Range

MAP COVER BLOCK SUBLOT
SBL
0691700005002100A

000775	CERTIFICATE NO.	142289.4.000-1-2.000	<u>In the TOWN OF AMHERST</u>	
	3179 TONAWANDA CREEK RD	CONOVER BRIAN D	2023	\$12,728.64
		60 MEYER RD	2023	\$500.00
		AMHERST NY 14228-1504	2024	\$10,944.24
			2025	\$9,622.59
			Total	\$33,795.47

Deed Measure
FR-0.00 DP-0.00 AC-0.00
Farmlot Section Town Range

MAP COVER BLOCK SUBLOT
SBL
0040000001002000

000776	CERTIFICATE NO.	142289.4.000-3-9.000	<u>In the TOWN OF AMHERST</u>	
	5565 MILLERSPORT HWY	CARDINAL POINTS DEVELOPMENT	2023	\$3,363.52
		INC	2023	\$500.00
		STE 234	2024	\$3,026.64
		7954 TRANSIT RD	2025	\$2,194.15
		AMHERST NY 14221	Total	\$9,084.31

Deed Measure
FR-155.00 DP-225.60 AC-0.00
Farmlot Section Town Range

MAP COVER BLOCK SUBLOT
SBL
0040000003009000

INREM BOOK 174

SERIAL NO.	DESCRIPTION OF PROPERTY	NAME OF LAST KNOWN OWNER	YEAR OF LIEN	AMOUNT OF LIEN
------------	-------------------------	--------------------------	--------------	----------------

000777	CERTIFICATE NO.	142289.15.000-2-21.100	<u>In the TOWN OF AMHERST</u>	
	1565 CAMPBELL BLVD	1565 CAMPBELL BLVD LLC	2023	\$6,478.53
	51 13 7	1366 MICHIGAN AVE BUFFALO NY 14209	2023	\$500.00
			2024	\$2,682.83
			2025	\$2,292.83
			<hr style="width: 100%; border: 0.5px solid black;"/> Total	<hr style="width: 100%; border: 0.5px solid black;"/> \$11,954.19

Deed Measure
FR-275.10 DP-0.00 AC-0.00
Farmlot Section Town Range

MAP COVER BLOCK SUBLOT

SBL
0150000002021100

000779	CERTIFICATE NO.	142289.26.100-1-13.000	<u>In the TOWN OF AMHERST</u>	
	199 TONAWANDA CREEK RD	NIAGARA FRONTIER DEV CORP	2023	\$8,233.33
	2224 5	209 SWEET BRIAR RD TONAWANDA NY 14150	2023	\$500.00
			2024	\$7,449.68
			2025	\$7,120.73
			<hr style="width: 100%; border: 0.5px solid black;"/> Total	<hr style="width: 100%; border: 0.5px solid black;"/> \$23,303.74

Deed Measure
FR-60.00 DP-155.00 AC-0.00
Farmlot Section Town Range

MAP COVER BLOCK SUBLOT

SBL
0261000001013000

000780	CERTIFICATE NO.	142289.27.000-1-4.000	<u>In the TOWN OF AMHERST</u>	
	1250 CAMPBELL BLVD	TSAR PROPERTIES LLC	2023	\$4,474.53
	146 X 495	441 N ROCKINGHAM BLVD AMHERST NY 14228	2023	\$500.00
			2024	\$4,217.02
			2025	\$10,280.06
			<hr style="width: 100%; border: 0.5px solid black;"/> Total	<hr style="width: 100%; border: 0.5px solid black;"/> \$19,471.61

Deed Measure
FR-146.50 DP-0.00 AC-0.00
Farmlot Section Town Range

MAP COVER BLOCK SUBLOT

SBL
0270000001004000

INREM BOOK 174

SERIAL NO.	DESCRIPTION OF PROPERTY	NAME OF LAST KNOWN OWNER	YEAR OF LIEN	AMOUNT OF LIEN
------------	-------------------------	--------------------------	--------------	----------------

000782	CERTIFICATE NO.	142289.27.150-1-4.100	<u>In the TOWN OF AMHERST</u>	
	17 BURGUNDY TER		2023	\$2,735.42
		PILON TRACEY J	2023	\$500.00
		17 BURGUNDY TER	2024	\$11,192.01
		AMHERST NY 14228-1332	2025	\$10,134.88
			Total	\$24,562.31

Deed Measure
 FR-60.00 DP-457.24 AC-0.00
 Farmlot Section Town Range

MAP COVER BLOCK SUBLOT
SBL
0271500001004100

000783	CERTIFICATE NO.	142289.27.150-1-5.000	<u>In the TOWN OF AMHERST</u>	
	23 BURGUNDY TER		2023	\$11,360.35
	2215 41	HELD ROBERT SCOTT	2023	\$500.00
		23 BURGUNDY TER	2024	\$9,938.48
		AMHERST NY 14228-1332	2025	\$8,537.39
			Total	\$30,336.22

Deed Measure
 FR-70.00 DP-184.00 AC-0.00
 Farmlot Section Town Range

MAP COVER BLOCK SUBLOT
SBL
0271500001005000

000784	CERTIFICATE NO.	142289.28.040-2-32.110	<u>In the TOWN OF AMHERST</u>	
	2345 DODGE RD		2022	\$1,759.74
		BURNETT SHARON &	2023	\$1,886.06
		ROLL SUSAN	2023	\$500.00
		2325 DODGE RD	2024	\$1,696.90
		E AMHERST NY 14051	2025	\$1,903.28
			Total	\$7,745.98

Deed Measure
 FR-54.70 DP-678.74 AC-0.00
 Farmlot Section Town Range

MAP COVER BLOCK SUBLOT
SBL
0280400002032110

INREM BOOK 174

SERIAL NO.	DESCRIPTION OF PROPERTY	NAME OF LAST KNOWN OWNER	YEAR OF LIEN	AMOUNT OF LIEN
------------	-------------------------	--------------------------	--------------	----------------

000785	CERTIFICATE NO.	142289.28.100-1-63.000	<u>In the TOWN OF AMHERST</u>	
	16 RAMBLING RD		2023	\$7,747.73
	2399 12	LYONS ANN M 16 RAMBLING RD E AMHERST NY 14051-1328	2023	\$500.00
			2024	\$7,680.45
			Total	\$15,928.18

Deed Measure
FR-50.00 DP-140.00 AC-0.00
Farmlot Section Town Range

MAP COVER BLOCK SUBLOT

SBL
0281000001063000

000786	CERTIFICATE NO.	142289.28.330-1-38.000	<u>In the TOWN OF AMHERST</u>	
	1454 CHARLESGATE CIR		2023	\$6,509.02
	2362 1454	MACAULAY JONATHAN 1454 CHARLESGATE CIR E AMHERST NY 14051	2023	\$500.00
			2024	\$5,922.93
			2025	\$5,387.02
			Total	\$18,318.97

Deed Measure
FR-21.33 DP-48.00 AC-0.00
Farmlot Section Town Range

MAP COVER BLOCK SUBLOT

SBL
0283300001038000

INREM BOOK 174

SERIAL NO.	DESCRIPTION OF PROPERTY	NAME OF LAST KNOWN OWNER	YEAR OF LIEN	AMOUNT OF LIEN
------------	-------------------------	--------------------------	--------------	----------------

000788	CERTIFICATE NO.	142289.40.060-6-1.000	<u>In the TOWN OF AMHERST</u>	
	136 WAYNE AVE		2022	\$4,541.16
	1395 106	ROBINSON JO IRENE	2023	\$7,189.30
	Var Var	136 WAYNE AVE AMHERST NY 14228-2216	2023	\$500.00
			2024	\$6,469.83
			2025	\$5,911.18
			<hr style="width: 100%;"/>	
			Total	\$24,611.47
	Deed Measure			
		FR-136.44 DP-163.53 AC-0.00		
	Farmplot Section Town Range			

MAP COVER BLOCK SUBLOT

SBL

0400600006001000

000789	CERTIFICATE NO.	142289.40.080-2-1.000	<u>In the TOWN OF AMHERST</u>	
	2557 SWEET HOME RD		2023	\$6,420.04
	S/e Cor Sunshine Dr	PROCYSHYN FRANK J	2023	\$500.00
	2402	2551 SWEET HOME RD	2024	\$2,026.06
	101 X Var	AMHERST NY 14228	2025	\$1,447.70
			<hr style="width: 100%;"/>	
			Total	\$10,393.80
	Deed Measure			
		FR-75.87 DP-200.00 AC-0.00		
	Farmplot Section Town Range			

MAP COVER BLOCK SUBLOT

SBL

0400800002001000

000790	CERTIFICATE NO.	142289.40.080-2-25.000	<u>In the TOWN OF AMHERST</u>	
	2551 SWEET HOME RD		2023	\$12,178.48
	200 X 200	PROCYSHYN FRANK JACOB JR	2023	\$500.00
		2551 SWEET HOME RD	2024	\$9,796.64
		AMHERST NY 14228	2025	\$10,831.38
			<hr style="width: 100%;"/>	
			Total	\$33,306.50
	Deed Measure			
		FR-200.00 DP-233.00 AC-0.00		
	Farmplot Section Town Range			

MAP COVER BLOCK SUBLOT

SBL

0400800002025000

INREM BOOK 174

SERIAL NO.	DESCRIPTION OF PROPERTY	NAME OF LAST KNOWN OWNER	YEAR OF LIEN	AMOUNT OF LIEN
---------------	----------------------------	-----------------------------	-----------------	-------------------

000792	CERTIFICATE NO.	142289.40.150-11-13.000	<u>In the TOWN OF AMHERST</u>	
	80 SWEETWOOD N		2023	\$7,051.04
	2269 90	SIEMAN ROBERT A & SIEMAN JANE H/W 80 SWEETWOOD DR N AMHERST NY 14228-3419	2023	\$500.00
			2024	\$8,532.69
			2025	\$3,598.72
			Total	\$19,682.45

Deed Measure
 FR-80.00 DP-150.00 AC-0.00
 Farmlot Section Town Range

MAP COVER BLOCK SUBLOT

SBL
0401500011013000

000793	CERTIFICATE NO.	142289.40.190-2-9.000	<u>In the TOWN OF AMHERST</u>	
	335 WILLOW RIDGE DR		2023	\$3,986.31
	2132 63	PEPI KIMBERLY 335 WILLOW RIDGE DR AMHERST NY 14226	2023	\$500.00
			2024	\$7,836.83
			Total	\$12,323.14

Deed Measure
 FR-66.00 DP-115.00 AC-0.00
 Farmlot Section Town Range

MAP COVER BLOCK SUBLOT

SBL
0401900002009000

INREM BOOK 174

SERIAL NO.	DESCRIPTION OF PROPERTY	NAME OF LAST KNOWN OWNER	YEAR OF LIEN	AMOUNT OF LIEN
------------	-------------------------	--------------------------	--------------	----------------

000794	CERTIFICATE NO.	142289.40.190-7-14.000	<u>In the TOWN OF AMHERST</u>	
	54 RUMSON RD		2023	\$10,061.14
	2340 15	TELESCO KRISTINA L TENINCOM	2023	\$500.00
	79 X Var	TELESCO TERESA M TENINCOM	2024	\$9,166.88
		54 RUMSON RD	2025	\$8,495.27
		AMHERST NY 14228	Total	
				\$28,223.29

Deed Measure
FR-78.53 DP-125.00 AC-0.00
Farmlot Section Town Range

MAP COVER BLOCK SUBLOT
SBL
0401900007014000

000795	CERTIFICATE NO.	142289.41.070-3-3.000	<u>In the TOWN OF AMHERST</u>	
	790 DODGE RD		2023	\$2,497.26
	Church	UNIVERSITY BAPTIST CHURCH	2023	\$500.00
		OF AMHERST	2024	\$2,037.60
		790 DODGE RD	2025	\$2,032.34
		GETZVILLE NY 14068	Total	
				\$7,067.20

Deed Measure
FR-0.00 DP-0.00 AC-0.00
Farmlot Section Town Range

MAP COVER BLOCK SUBLOT
SBL
0410700003003000

000796	CERTIFICATE NO.	142289.41.090-1-13.310	<u>In the TOWN OF AMHERST</u>	
	120 BRYANT WOODS S		2020	\$20.39
		NYS UDC	2021	\$1,215.07
		633 THIRD AVE	2022	\$1,342.08
		NEW YORK NY 10017	2023	\$500.00
			2025	\$976.16
			Total	
				\$4,053.70

Deed Measure
FR-154.19 DP-0.00 AC-0.00
Farmlot Section Town Range

MAP COVER BLOCK SUBLOT
SBL
0410900001013310

INREM BOOK 174

SERIAL NO.	DESCRIPTION OF PROPERTY	NAME OF LAST KNOWN OWNER	YEAR OF LIEN	AMOUNT OF LIEN
<hr/>				
000798	CERTIFICATE NO.	142289.41.200-4-3.000	<u>In the TOWN OF AMHERST</u>	
	113 FORESTVIEW DR		2023	\$7,583.32
2368	163	PASCANU ADRIAN &	2023	\$500.00
	Address Change Per R	PASCANU LUDMILA H/W	2024	\$17,566.77
	Eques	113 FORESTVIEW DR	2025	\$15,615.57
	88 X 150	WILLIAMSVILLE NY 14221-1471		
			Total	\$41,265.66
	Deed	Measure		
		FR-88.00 DP-150.00 AC-0.00		
	Farmland	Section	Town	Range
	MAP COVER BLOCK SUBLOT			
		<u>SBL</u>		
		0412000004003000		
<hr/>				
000799	CERTIFICATE NO.	142289.42.080-2-96.000	<u>In the TOWN OF AMHERST</u>	
	276 BRAMBLEWOOD LN		2002	\$251.36
		PATRICK MARRANO ASSOC	2003	\$253.45
		2730 TRANSIT RD	2004	\$261.94
		WEST SENECA NY 14224	2005	\$264.63
			2006	\$237.01
			2007	\$197.60
	Deed	Measure	2008	\$216.54
		FR-10.00 DP-155.89 AC-0.00	2009	\$212.43
	Farmland	Section	Town	Range
			2010	\$274.57
			2011	\$282.26
	MAP COVER BLOCK SUBLOT			
		<u>SBL</u>		
		0420800002096000		
			2012	\$158.90
			2013	\$154.89
			2014	\$146.87
			2015	\$139.66
			2016	\$132.45
			2017	\$124.07
			2018	\$500.00
			2018	\$73.08
			2019	\$68.99
			2020	\$62.51
			2021	\$59.18
			2022	\$58.20
			2023	\$500.00
			2023	\$54.23
			2024	\$47.84
			2025	\$37.09
			Total	\$4,769.75

INREM BOOK 174

SERIAL NO.	DESCRIPTION OF PROPERTY	NAME OF LAST KNOWN OWNER	YEAR OF LIEN	AMOUNT OF LIEN	
<hr/>					
000800	CERTIFICATE NO.	142289.42.080-2-97.000	<u>In the TOWN OF AMHERST</u>		
	76 BRAMBLEWOOD LN	PATRICK MARRANO ASSOC 2730 TRANSIT RD WEST SENECA NY 14224	2002	\$262.79	
			2003	\$269.89	
			2004	\$280.86	
			2005	\$285.69	
			2006	\$252.33	
			2007	\$205.11	
Deed	Measure		2008	\$228.82	
	FR-15.00 DP-132.07 AC-0.00		2009	\$227.34	
Farmlot	Section Town Range		2010	\$242.34	
			2011	\$257.26	
MAP COVER BLOCK SUBLOT			2012	\$169.21	
			<u>SBL</u>	2013	\$165.43
			0420800002097000	2014	\$156.20
				2015	\$149.44
				2016	\$141.78
				2017	\$132.42
				2018	\$500.00
				2018	\$72.77
				2019	\$69.07
				2020	\$62.39
				2021	\$58.64
				2022	\$59.63
				2023	\$500.00
				2023	\$55.85
				2024	\$48.54
			2025	\$36.68	
			Total	\$4,890.48	
<hr/>					
000801	CERTIFICATE NO.	142289.54.140-1-8.000	<u>In the TOWN OF AMHERST</u>		
	60 MEYER RD	CONOVER BRIAN D 60 MEYER RD AMHERST NY 14226-1001	2023	\$8,086.48	
	10		2023	\$500.00	
	100 X 686		2024	\$7,464.63	
			2025	\$6,912.59	
			Total	\$22,963.70	
Deed	Measure				
	FR-100.19 DP-686.00 AC-0.00				
Farmlot	Section Town Range				
MAP COVER BLOCK SUBLOT					
		<u>SBL</u>			
		0541400001008000			

INREM BOOK 174

SERIAL NO.	DESCRIPTION OF PROPERTY	NAME OF LAST KNOWN OWNER	YEAR OF LIEN	AMOUNT OF LIEN
------------	-------------------------	--------------------------	--------------	----------------

000802	CERTIFICATE NO.	142289.54.740-3-15.000	<u>In the TOWN OF AMHERST</u>	
	4185 MAPLE RD		2023	\$48,384.72
	Extension	APEX REALTY	2023	\$500.00
	.75ac	9 OLD LINCOLN HWY MALVERA PA 19355	2024	\$43,617.27
			2025	\$38,991.82
			Total	\$131,493.81

Deed Measure
FR-170.00 DP-209.12 AC-0.00
Farmlot Section Town Range

MAP COVER BLOCK SUBLOT

SBL
0547400003015000

000803	CERTIFICATE NO.	142289.54.810-3-3.000	<u>In the TOWN OF AMHERST</u>	
	116 MANSER DR		2023	\$5,318.41
	W	BLARR MARGARET M LIFEESTATE	2023	\$500.00
	1419 418 419	116 MANSER DR	2024	\$6,444.91
	7o X 131	AMHERST NY 14226-1231	2025	\$6,018.19
			Total	\$18,281.51

Deed Measure
FR-70.02 DP-137.90 AC-0.00
Farmlot Section Town Range

MAP COVER BLOCK SUBLOT

SBL
0548100003003000

000804	CERTIFICATE NO.	142289.54.810-4-15.000	<u>In the TOWN OF AMHERST</u>	
	641 EMERSON DR		2023	\$500.00
	E	BONNER DEMARIO &	2023	\$228.75
	1419 86	BONNER ASHLIE H/W	2024	\$3,402.81
	40 X 140	641 EMERSON DR	2025	\$3,282.51
		AMHERST NY 14226	Total	\$7,414.07

Deed Measure
FR-40.00 DP-139.60 AC-0.00
Farmlot Section Town Range

MAP COVER BLOCK SUBLOT

SBL
0548100004015000

INREM BOOK 174

SERIAL NO.	DESCRIPTION OF PROPERTY	NAME OF LAST KNOWN OWNER	YEAR OF LIEN	AMOUNT OF LIEN
------------	-------------------------	--------------------------	--------------	----------------

000807	CERTIFICATE NO.	142289.55.190-2-16.000	<u>In the TOWN OF AMHERST</u>	
	30 FOXCROFT LN		2023	\$3,896.92
	W	MOSKOS TOULA H/W	2023	\$500.00
	2187 6	30 FOXCROFT LN	2024	\$5,163.25
	123 X Var	WILLIAMSVILLE NY 14221	2025	\$8,544.45
			Total	\$18,104.62

Deed Measure
FR-123.84 DP-111.83 AC-0.00
Farmlot Section Town Range

MAP COVER BLOCK SUBLOT
SBL
0551900002016000

000809	CERTIFICATE NO.	142289.56.200-5-7.000	<u>In the TOWN OF AMHERST</u>	
	488 SHETLAND DR		2023	\$4,283.29
	2247 641	SIEMAN JOHN C	2023	\$500.00
	60 X 135	SIEMAN EMILY T	2024	\$9,385.25
		488 SHETLAND DR		
		WILLIAMSVILLE NY 14221-3918	Total	\$14,168.54

Deed Measure
FR-60.00 DP-135.00 AC-0.00
Farmlot Section Town Range

MAP COVER BLOCK SUBLOT
SBL
0562000005007000

INREM BOOK 174

SERIAL NO.	DESCRIPTION OF PROPERTY	NAME OF LAST KNOWN OWNER	YEAR OF LIEN	AMOUNT OF LIEN
000811	CERTIFICATE NO.	142289.67.080-1-9.000	<u>In the TOWN OF AMHERST</u>	
	11 IMPERIAL DR		2022	\$836.62
2032	41	UKU ELAINE S	2023	\$7,349.25
62 X	Var	11 IMPERIAL DR AMHERST NY 14226-1529	2023	\$500.00
			2024	\$7,291.19
			2025	\$7,025.33
			Total	\$23,002.39
Deed	Measure			
	FR-62.42 DP-149.85 AC-0.00			
Farmlot	Section	Town	Range	
MAP COVER BLOCK SUBLOT		<u>SBL</u>		
		0670800001009000		

000813	CERTIFICATE NO.	142289.67.120-4-32.000	<u>In the TOWN OF AMHERST</u>	
	38 GARNET RD		2023	\$11,116.49
1167	8	WNY PROPRTY MGMT 1 LLC	2023	\$500.00
50 X	188	3380 SHERIDAN DR AMHERST NY 14226	2024	\$10,192.09
			2025	\$8,725.03
			Total	\$30,533.61
Deed	Measure			
	FR-50.00 DP-188.00 AC-0.00			
Farmlot	Section	Town	Range	
MAP COVER BLOCK SUBLOT		<u>SBL</u>		
		0671200004032000		

INREM BOOK 174

SERIAL NO.	DESCRIPTION OF PROPERTY	NAME OF LAST KNOWN OWNER	YEAR OF LIEN	AMOUNT OF LIEN
000814	CERTIFICATE NO.	142289.67.160-2-14.000	<u>In the TOWN OF AMHERST</u>	
	18 DELLWOOD RD		2023	\$11,567.95
	SI 428 Hlf	AL-MOHAMMEDI JASSIM	2023	\$500.00
	1090 Rr428to43o	18 DELLWOOD RD	2024	\$10,564.17
	50 X 15o	AMHERST NY 14226-2439	2025	\$10,354.45
			Total	\$32,986.57
Deed	Measure			
	FR-50.00 DP-151.66 AC-0.00			
Farmlot	Section	Town	Range	
MAP COVER BLOCK SUBLOT		<u>SBL</u>		
		0671600002014000		

000816	CERTIFICATE NO.	142289.67.200-1-48.000	<u>In the TOWN OF AMHERST</u>	
	1425 EGGERT RD		2023	\$5,685.46
	1058 S 15n 16	CITIZENS BANK N.A.	2023	\$500.00
	Per Request	10561 TELEGRAPH RD	2024	\$5,454.93
	41 X 267	GLEN ALLEN VA 23059	2025	\$5,927.74
			Total	\$17,568.13
Deed	Measure			
	FR-41.00 DP-267.00 AC-0.00			
Farmlot	Section	Town	Range	
MAP COVER BLOCK SUBLOT		<u>SBL</u>		
		0672000001048000		

INREM BOOK 174

SERIAL NO.	DESCRIPTION OF PROPERTY	NAME OF LAST KNOWN OWNER	YEAR OF LIEN	AMOUNT OF LIEN
000817	CERTIFICATE NO.	142289.67.410-1-14.000	<u>In the TOWN OF AMHERST</u>	
	4510 BAILEY AVE		2023	\$10,180.49
	1315 121 122	BAILEY PROPERTIES LLC	2023	\$500.00
	8o X 191	4513 BAILEY AVE AMHERST NY 14226-2138	<hr/>	
			Total	\$10,680.49
Deed	Measure			
	FR-80.05 DP-185.27 AC-0.00			
Farmplot	Section	Town	Range	
MAP COVER BLOCK SUBLOT		<u>SBL</u>		
		0674100001014000		

000819	CERTIFICATE NO.	142289.67.500-4-22.000	<u>In the TOWN OF AMHERST</u>	
	138 BUCKEYE RD		2021	\$1,743.46
	W Cor Hemlock	PABST SUSAN F	2022	\$1,780.57
	1649 133	138 BUCKEYE RD	2023	\$4,940.01
	100 X 96	AMHERST NY 14226-2308	2023	\$500.00
			2024	\$7,179.87
			2025	\$5,218.42
			<hr/>	
			Total	\$21,362.33
Deed	Measure			
	FR-100.00 DP-100.00 AC-0.00			
Farmplot	Section	Town	Range	
MAP COVER BLOCK SUBLOT		<u>SBL</u>		
		0675000004022000		

INREM BOOK 174

SERIAL NO.	DESCRIPTION OF PROPERTY	NAME OF LAST KNOWN OWNER	YEAR OF LIEN	AMOUNT OF LIEN
------------	-------------------------	--------------------------	--------------	----------------

000821	CERTIFICATE NO.	142289.67.640-4-12.000	<u>In the TOWN OF AMHERST</u>	
	400 CALLODINE AVE		2023	\$5,763.16
	419 N Pt52 53pt54	BUDZINSKI CHRISTOPHER M JTTEI	2023	\$500.00
	4o X 112	BUDZINSKI ABBY M JTTEI/W/ROS	2024	\$5,443.03
		150 ROSEDALE BLVD	2025	\$5,151.67
		AMHERST NY 14226		
			Total	\$16,857.86

Deed Measure
 FR-40.00 DP-112.00 AC-0.00
 Farmlot Section Town Range

MAP COVER BLOCK SUBLOT
SBL
0676400004012000

000822	CERTIFICATE NO.	142289.67.650-3-10.000	<u>In the TOWN OF AMHERST</u>	
	262 ROSEDALE BLVD		2023	\$7,740.46
	1492 1084	RICHARDSON MICHAEL S	2023	\$500.00
	40 X 149	262 ROSEDALE BLVD	2024	\$8,476.42
		AMHERST NY 14226-2952	2025	\$6,985.01
			Total	\$23,701.89

Deed Measure
 FR-40.00 DP-154.29 AC-0.00
 Farmlot Section Town Range

MAP COVER BLOCK SUBLOT
SBL
0676500003010000

000823	CERTIFICATE NO.	142289.67.710-4-38.000	<u>In the TOWN OF AMHERST</u>	
	569 NIAGARA FALLS BLVD		2022	\$2,722.63
	1672 33	AKTHER FARJANA	2023	\$500.00
		569 NIAGARA FALLS BLVD		
		AMHERST NY 14226	Total	\$3,222.63

Deed Measure
 FR-58.00 DP-133.00 AC-0.00
 Farmlot Section Town Range

MAP COVER BLOCK SUBLOT
SBL
0677100004038000

INREM BOOK 174

SERIAL NO.	DESCRIPTION OF PROPERTY	NAME OF LAST KNOWN OWNER	YEAR OF LIEN	AMOUNT OF LIEN
------------	-------------------------	--------------------------	--------------	----------------

000825	CERTIFICATE NO.	142289.67.720-3-31.000	<u>In the TOWN OF AMHERST</u>	
	25 MAPLEVIEW DR		2023	\$6,252.22
	1774 86	SCANDURRA AYANA LIFEESTATE	2023	\$500.00
	5o X Var	VIGORITO JOSEPH	2024	\$6,811.68
		25 MAPLEVIEW DR	2025	\$7,197.93
		AMHERST NY 14226-2848	Total	
				\$20,761.83

Deed Measure
FR-50.00 DP-215.09 AC-0.00
Farmland Section Town Range

MAP COVER BLOCK SUBLOT
SBL
0677200003031000

000827	CERTIFICATE NO.	142289.67.730-4-12.000	<u>In the TOWN OF AMHERST</u>	
	136 STEVENSON BLVD		2023	\$10,014.79
	1492 S 982n 983	ZENG YONG &	2023	\$500.00
		WU PINGGUI H/W	Total	
		136 STEVENSON BLVD		\$10,514.79
		AMHERST NY 14226		

Deed Measure
FR-50.00 DP-130.00 AC-0.00
Farmland Section Town Range

MAP COVER BLOCK SUBLOT
SBL
0677300004012000

000828	CERTIFICATE NO.	142289.67.810-1-10.000	<u>In the TOWN OF AMHERST</u>	
	4060 BAILEY AVE		2023	\$2,714.73
	1507 I 40	LEO GARY L	2023	\$500.00
	34 X 112	4060 BAILEY AVE	2024	\$4,282.77
		AMHERST NY 14226	2025	\$4,910.17
			Total	
				\$12,407.67

Deed Measure
FR-34.00 DP-112.00 AC-0.00
Farmland Section Town Range

MAP COVER BLOCK SUBLOT
SBL
0678100001010000

INREM BOOK 174

SERIAL NO.	DESCRIPTION OF PROPERTY	NAME OF LAST KNOWN OWNER	YEAR OF LIEN	AMOUNT OF LIEN
------------	-------------------------	--------------------------	--------------	----------------

000829	CERTIFICATE NO.	142289.67.810-1-34.000	<u>In the TOWN OF AMHERST</u>	
	241 CALLODINE AVE	CAVALLARI DONALD J H/W	2023	\$7,113.38
	1507 16pt 17	CAVALLARI LYNN A H/W	2023	\$500.00
	47 X 112	241 CALLODINE AVE AMHERST NY 14226	2025	\$5,662.67
			Total	\$13,276.05

Deed Measure
FR-47.00 DP-112.00 AC-0.00
Farmlot Section Town Range

MAP COVER BLOCK SUBLOT

SBL
0678100001034000

000831	CERTIFICATE NO.	142289.68.140-7-25.000	<u>In the TOWN OF AMHERST</u>	
	485 LAKEWOOD PKWY	PARRY CAROL M	2023	\$8,744.28
	1738 Pt 49	485 LAKEWOOD PKWY AMHERST NY 14226-4007	2023	\$500.00
			Total	\$9,244.28

Deed Measure
FR-60.00 DP-192.00 AC-0.00
Farmlot Section Town Range

MAP COVER BLOCK SUBLOT

SBL
0681400007025000

000832	CERTIFICATE NO.	142289.68.170-1-10.000	<u>In the TOWN OF AMHERST</u>	
	36 MEADOWSTREAM DR	TRUDEAU TERENCE LIFEESTATE	2023	\$4,355.84
	1843 21	TRUDEAU DORIS LIFEESTATE	2023	\$500.00
	103 X Var	36 MEADOWSTREAM DR AMHERST NY 14226	2024	\$10,922.69
			2025	\$10,420.56
			Total	\$26,199.09

Deed Measure
FR-102.92 DP-169.00 AC-0.00
Farmlot Section Town Range

MAP COVER BLOCK SUBLOT

SBL
0681700001010000

INREM BOOK 174

SERIAL NO.	DESCRIPTION OF PROPERTY	NAME OF LAST KNOWN OWNER	YEAR OF LIEN	AMOUNT OF LIEN
------------	-------------------------	--------------------------	--------------	----------------

000833	CERTIFICATE NO.	142289.68.180-7-20.000	<u>In the TOWN OF AMHERST</u>	
	149 SMALLWOOD DR		2023	\$3,530.82
	1256 89	LITTLE AMY S	2023	\$500.00
	50 X 143	149 SMALLWOOD DR AMHERST NY 14226	Total \$4,030.82	

Deed Measure
FR-50.00 DP-143.07 AC-0.00
Farmlot Section Town Range

MAP COVER BLOCK SUBLOT
SBL
0681800007020000

000834	CERTIFICATE NO.	142289.68.190-3-10.000	<u>In the TOWN OF AMHERST</u>	
	186 N FOREST RD		2023	\$693.17
		ALESSI IDA MARIE	2023	\$500.00
		186 N FOREST RD	2024	\$5,263.48
		WILLIAMSVILLE NY 14221	2025	\$5,243.43
			Total \$11,700.08	

Deed Measure
FR-60.00 DP-313.91 AC-0.00
Farmlot Section Town Range

MAP COVER BLOCK SUBLOT
SBL
0681900003010000

000837	CERTIFICATE NO.	142289.69.130-4-3.000 n/k/a 69.130-4-3.11	<u>In the TOWN OF AMHERST</u>	
	366 MILL ST		2023	\$5,211.26
	50 X 44o	WITUL KYLE E	2023	\$500.00
		364 MILL ST AMHERST NY 14221	Total \$5,711.26	

Deed Measure
FR-49.50 DP-440.22 AC-0.00
Farmlot Section Town Range

MAP COVER BLOCK SUBLOT
SBL
0691300004003000
n/k/a 0691300004003110

INREM BOOK 174

SERIAL NO.	DESCRIPTION OF PROPERTY	NAME OF LAST KNOWN OWNER	YEAR OF LIEN	AMOUNT OF LIEN
------------	-------------------------	--------------------------	--------------	----------------

000838	CERTIFICATE NO.	142289.70.090-1-13.000	<u>In the TOWN OF AMHERST</u>	
	7740 TRANSIT RD		2023	\$41,385.64
	180 X Var	7740 TRANSIT RD INC 7740 TRANSIT RD WILLIAMSVILLE NY 14221	2023	\$500.00
			2024	\$38,581.71
			2025	\$44,465.70
			Total	\$124,933.05

Deed Measure
FR-100.00 DP-391.40 AC-0.00
Farmland Section Town Range

MAP COVER BLOCK SUBLOT

SBL
0700900001013000

000843	CERTIFICATE NO.	142289.80.060-7-30.120	<u>In the TOWN OF AMHERST</u>	
	54 LIVINGSTON PKWY		2023	\$14,795.31
		54 LIVINGSTON PARKWAY LLC 54 LIVINGSTON PKWY AMHERST NY 14226	2023	\$500.00
			2024	\$37,740.61
			2025	\$35,301.46
			Total	\$88,337.38

Deed Measure
FR-75.00 DP-204.04 AC-0.00
Farmland Section Town Range

MAP COVER BLOCK SUBLOT

SBL
0800600007030120

000844	CERTIFICATE NO.	142289.80.090-13-18.000	<u>In the TOWN OF AMHERST</u>	
	4108 HARLEM RD		2022	\$3,356.63
	1330 18on 181	PERRY RALPH D 4108 HARLEM RD SNYDER NY 14226	2023	\$6,868.69
	60 X 142		2023	\$500.00
			2024	\$6,448.32
			2025	\$8,231.92
			Total	\$25,405.56

Deed Measure
FR-60.00 DP-142.37 AC-0.00
Farmland Section Town Range

MAP COVER BLOCK SUBLOT

SBL
0800900013018000

INREM BOOK 174

SERIAL NO.	DESCRIPTION OF PROPERTY	NAME OF LAST KNOWN OWNER	YEAR OF LIEN	AMOUNT OF LIEN
------------	-------------------------	--------------------------	--------------	----------------

000846	CERTIFICATE NO.	142289.80.120-8-20.000	<u>In the TOWN OF AMHERST</u>	
	125 N LINDEN ST		2023	\$3,845.26
	84 X 26o	RIETZ KATHLEEN M 125 N LINDEN ST WILLIAMSVILLE NY 14221-6620	2023	\$500.00
			2024	\$6,464.97
			2025	\$8,151.17
			<hr style="width: 100%; border: 0.5px solid black;"/> Total	\$18,961.40

Deed Measure
FR-84.32 DP-260.00 AC-0.00
Farmlot Section Town Range

MAP COVER BLOCK SUBLOT

SBL
0801200008020000

000847	CERTIFICATE NO.	142289.81.090-6-7.000	<u>In the TOWN OF AMHERST</u>	
	53 N LEHN SPRINGS DR		2023	\$7,753.82
	Parsonage	SHELBY KEVIN P JTEN	2023	\$500.00
	70 X 180	DEUBEL AMY L JTEN 53 N LEHN SPRINGS DR WILLIAMSVILLE NY 14221	2024	\$16,948.71
			2025	\$16,292.19
			<hr style="width: 100%; border: 0.5px solid black;"/> Total	\$41,494.72

Deed Measure
FR-70.00 DP-196.00 AC-0.00
Farmlot Section Town Range

MAP COVER BLOCK SUBLOT

SBL
0810900006007000

000848	CERTIFICATE NO.	142289.81.090-6-37.000	<u>In the TOWN OF AMHERST</u>	
	247 S LEHN SPRINGS DR		2023	\$9,200.26
	1628 24	WANNEMACHER JEFFREY R &	2023	\$500.00
	42 X 240	WANNEMACHER KATHLEEN M H/W 247 S LEHN SPGS WILLIAMSVILLE NY 14221-6918	2024	\$8,550.99
			<hr style="width: 100%; border: 0.5px solid black;"/> Total	\$18,251.25

Deed Measure
FR-42.28 DP-256.00 AC-0.00
Farmlot Section Town Range

MAP COVER BLOCK SUBLOT

SBL
0810900006037000

INREM BOOK 174

SERIAL NO.	DESCRIPTION OF PROPERTY	NAME OF LAST KNOWN OWNER	YEAR OF LIEN	AMOUNT OF LIEN
------------	-------------------------	--------------------------	--------------	----------------

000849	CERTIFICATE NO.	142289.40.680-1-31.000/4	<u>In the TOWN OF AMHERST</u>	
	105 GREENWICH DR UNIT 4	PRUKSMA PRISCILLA 105 GREENWICH DR UNIT 4 AMHERST NY 14228	2022	\$3,538.54
	2425 105-4		2023	\$3,344.36
	Charter Oaks Condo		2023	\$500.00
			2024	\$2,955.24
			2025	\$2,411.44
			Total	\$12,749.58
	Deed Measure			
		FR-0.00 DP-0.00 AC-0.00		
	Farmland Section Town Range			
	MAP COVER BLOCK SUBLOT	<u>SBL</u>		
		04068000010310004		

000851	CERTIFICATE NO.	142289.41.070-4-1.000/114B	<u>In the TOWN OF AMHERST</u>	
	114 B FOXBERRY DR	GANGAROSSA TONY 114B FOXBERRY DR GETZVILLE NY 14068	2023	\$2,681.99
	Foxberry Villagei		2023	\$500.00
			2024	\$2,936.25
			2025	\$2,479.78
			Total	\$8,598.02
	Deed Measure			
		FR-0.00 DP-0.00 AC-0.00		
	Farmland Section Town Range			
	MAP COVER BLOCK SUBLOT	<u>SBL</u>		
		0410700004001000114B		

000852	CERTIFICATE NO.	142289.56.150-2-1.000/8F	<u>In the TOWN OF AMHERST</u>	
	1145 YOUNGS RD UNIT F	BROCK CARLTON N JR & BROCK SHONDA H/W 46 DA VINCI CT WILLIAMSVILLE NY 14221	2023	\$4,574.57
	92 12 7		2023	\$500.00
			2024	\$4,157.87
			2025	\$3,192.82
			Total	\$12,425.26
	Deed Measure			
		FR-0.00 DP-0.00 AC-0.00		
	Farmland Section Town Range			
	MAP COVER BLOCK SUBLOT	<u>SBL</u>		
		05615000020010008F		

INREM BOOK 174

SERIAL NO.	DESCRIPTION OF PROPERTY	NAME OF LAST KNOWN OWNER	YEAR OF LIEN	AMOUNT OF LIEN
------------	-------------------------	--------------------------	--------------	----------------

000853	CERTIFICATE NO.	142289.79.070-1-17.000/2C	<u>In the TOWN OF AMHERST</u>	
	3901 MAIN ST	CHAMPION OLIVER	2022	\$2,267.73
	36 12 7	UNIT 2C	2023	\$2,153.60
	Pomeroy Lane	3901 MAIN ST	2023	\$500.00
		AMHERST NY 14226-3352	2024	\$2,131.91
			2025	\$2,750.18
			Total	\$9,803.42
	Deed	Measure		
		FR-0.00 DP-0.00 AC-0.00		
	Farmland	Section	Town	Range
	MAP COVER BLOCK SUBLOT			
		<u>SBL</u>		
		07907000010170002C		

000854	CERTIFICATE NO.	142401.164.200-11-30.000	<u>In the VILLAGE OF EAST AURORA</u>	
	46 WALNUT ST	LYDELL BOICE	2023	\$13,667.41
		509 WEST 3RD ST	2023	\$500.00
		JAMESTOWN NY 14701	2024	\$12,104.18
			2025	\$10,925.76
			Total	\$37,197.35
	Deed	Measure		
		FR-73.00 DP-200.00 AC-0.00		
	Farmland	Section	Town	Range
	MAP COVER BLOCK SUBLOT			
		<u>SBL</u>		
		1642000011030000		

000856	CERTIFICATE NO.	142489.200.000-4-16.220	<u>In the TOWN OF AURORA</u>	
	2029 BOIES RD	PARLATO JOSEPH V JR.	2023	\$17,476.47
		232 LINWOOD AVE	2023	\$500.00
		BUFFALO NY 14209	2024	\$6,091.41
			2025	\$13,484.69
			Total	\$37,552.57
	Deed	Measure		
		FR-200.00 DP-419.85 AC-0.00		
	Farmland	Section	Town	Range
	MAP COVER BLOCK SUBLOT			
		<u>SBL</u>		
		2000000004016220		

INREM BOOK 174

SERIAL NO.	DESCRIPTION OF PROPERTY	NAME OF LAST KNOWN OWNER	YEAR OF LIEN	AMOUNT OF LIEN
------------	-------------------------	--------------------------	--------------	----------------

000857	CERTIFICATE NO.	142489.164.000-1-19.200	<u>In the TOWN OF AURORA</u>	
	524 BUFFALO RD		2023	\$3,133.76
		HORNING CHARLES L	2023	\$500.00
		DORAZIO-HORNING SANTINA	2024	\$7,811.76
		524 BUFFALO RD	2025	\$6,885.24
		EAST AURORA NY 14052		
			Total	\$18,330.76

Deed Measure
 FR-156.17 DP-0.00 AC-0.00
 Farmlot Section Town Range

MAP COVER BLOCK SUBLOT
 SBL
 1640000001019200

000858	CERTIFICATE NO.	142489.164.120-2-25.000	<u>In the TOWN OF AURORA</u>	
	74 DEEPWOOD DR		2023	\$10,215.63
		RASSOW EGON E JR. L/E LIFE USE	2023	\$500.00
		RASSOW NATALIE BARBARA	2024	\$9,295.83
		74 DEEPWOOD DR	2025	\$8,261.99
		EASST AURORA NY 14052		
			Total	\$28,273.45

Deed Measure
 FR-80.00 DP-110.00 AC-0.00
 Farmlot Section Town Range

MAP COVER BLOCK SUBLOT
 SBL
 1641200002025000

000859	CERTIFICATE NO.	142489.165.100-2-27.100	<u>In the TOWN OF AURORA</u>	
	52 HEILER DR		2023	\$11,781.67
		DEL PRINCE PETER J	2023	\$500.00
		DEL PRINCE PENNY L	2024	\$11,477.78
		52 HEILER DR	2025	\$10,126.89
		EAST AURORA NY 14052		
			Total	\$33,886.34

Deed Measure
 FR-125.00 DP-416.00 AC-0.00
 Farmlot Section Town Range

MAP COVER BLOCK SUBLOT
 SBL
 1651000002027100

INREM BOOK 174

SERIAL NO.	DESCRIPTION OF PROPERTY	NAME OF LAST KNOWN OWNER	YEAR OF LIEN	AMOUNT OF LIEN
<hr style="border-top: 1px dashed black;"/>				
000860	CERTIFICATE NO.	142489.174.000-2-47.000	<u>In the TOWN OF AURORA</u>	
	300 DAVIS RD	LATTANZIO ANN M	2023	\$11,684.28
		300 DAVIS RD	2023	\$500.00
		EAST AURORA NY 14052	2024	\$9,931.83
			2025	\$8,565.52
			Total	\$30,681.63
Deed	Measure			
	FR-250.00 DP-300.00 AC-0.00			
Farmplot	Section	Town	Range	
MAP COVER BLOCK SUBLOT		<u>SBL</u>		
		1740000002047000		
<hr style="border-top: 1px dashed black;"/>				
000861	CERTIFICATE NO.	142489.176.000-4-30.000	<u>In the TOWN OF AURORA</u>	
	OLEAN RD	DIPIETRO CARL J	2017	\$204.55
		1380 UNDERHILL RD	2018	\$634.78
		EAST AURORA NY 14052	2019	\$598.55
			2020	\$558.81
			2020	\$500.00
			2021	\$520.00
Deed	Measure		2022	\$475.38
	FR-20.00 DP-86.00 AC-0.00		2023	\$500.00
Farmplot	Section	Town	Range	
			2023	\$426.55
			2024	\$374.13
			2025	\$326.71
MAP COVER BLOCK SUBLOT		<u>SBL</u>	Total	\$5,119.46
		1760000004030000		
<hr style="border-top: 1px dashed black;"/>				
000862	CERTIFICATE NO.	142489.176.000-4-31.000	<u>In the TOWN OF AURORA</u>	
	OLEAN RD	DIPIETRO CARL J	2017	\$305.68
		1380 UNDERHILL RD	2018	\$732.12
		EAST AURORA NY 14052	2019	\$691.53
			2020	\$647.07
			2021	\$602.67
			2022	\$551.61
Deed	Measure		2023	\$500.00
	FR-0.00 DP-0.00 AC-0.00		2023	\$495.17
Farmplot	Section	Town	Range	
			2024	\$434.29
			2025	\$379.68
MAP COVER BLOCK SUBLOT		<u>SBL</u>	Total	\$5,339.82
		1760000004031000		

INREM BOOK 174

SERIAL NO.	DESCRIPTION OF PROPERTY	NAME OF LAST KNOWN OWNER	YEAR OF LIEN	AMOUNT OF LIEN
------------	-------------------------	--------------------------	--------------	----------------

000866	CERTIFICATE NO.	142489.188.010-1-6.000	<u>In the TOWN OF AURORA</u>	
	OLEAN RD	MORENO PRESCILLA O PO BOX 772373 OCALA FL 34477-2373	2000	\$28.82
			2001	\$86.24
			2002	\$87.85
			2003	\$86.20
			2004	\$85.39
			2005	\$83.73
	Deed Measure		2006	\$85.24
		FR-0.00 DP-0.00 AC-0.00	2007	\$83.67
	Farmlot Section Town Range		2008	\$82.65
			2009	\$80.48
	MAP COVER BLOCK SUBLOT		2010	\$78.91
		<u>SBL</u>	2011	\$76.60
		1880100001006000	2012	\$75.46
			2013	\$73.47
			2014	\$70.03
			2015	\$67.63
			2016	\$65.26
			2017	\$62.85
			2018	\$303.46
			2019	\$282.29
			2020	\$258.78
			2021	\$238.88
			2022	\$216.39
			2023	\$500.00
			2023	\$193.23
			2024	\$169.53
			2025	\$146.63
			Total	\$3,669.67

000868	CERTIFICATE NO.	142489.199.030-1-18.000	<u>In the TOWN OF AURORA</u>	
	1955 DAVIS RD	DARBY ROBERT J PO BOX 470 WEST FALLS NY 14170	2020	\$1,683.65
			2022	\$1,417.22
			2023	\$2,300.11
			2023	\$500.00
			2024	\$2,863.84
			2025	\$2,620.11
	Deed Measure		Total	\$11,384.93
		FR-57.22 DP-122.00 AC-0.00		
	Farmlot Section Town Range			
	MAP COVER BLOCK SUBLOT			
		<u>SBL</u>		
		1990300001018000		

INREM BOOK 174

SERIAL NO.	DESCRIPTION OF PROPERTY	NAME OF LAST KNOWN OWNER	YEAR OF LIEN	AMOUNT OF LIEN
<hr style="border-top: 1px dashed black;"/>				
000869	CERTIFICATE NO.	142489.199.030-1-32.000	<u>In the TOWN OF AURORA</u>	
	1963 DAVIS RD	VANCE CHARLES	2023	\$12,234.11
		1963 DAVIS RD	2023	\$500.00
		WEST FALLS NY 14170	Total \$12,734.11	
Deed Measure FR-131.40 DP-165.20 AC-0.00 Farmlot Section Town Range				
MAP COVER BLOCK SUBLOT				
<u>SBL</u>				
1990300001032000				
<hr style="border-top: 1px dashed black;"/>				
000871	CERTIFICATE NO.	142600.210.020-4-23.100	<u>In the TOWN OF BOSTON</u>	
	7132 TAYLOR RD	GODER MIRIAM E	2023	\$21,458.94
		WALLER-SHARP JAMES SON-IN-LA'	2023	\$500.00
		7132 TAYLOR RD	2024	\$26,271.31
		HAMBURG NY 14075	2025	\$23,741.67
			Total \$71,971.92	
Deed Measure FR-220.00 DP-178.45 AC-0.00 Farmlot Section Town Range				
MAP COVER BLOCK SUBLOT				
<u>SBL</u>				
2100200004023100				
<hr style="border-top: 1px dashed black;"/>				
000872	CERTIFICATE NO.	142600.211.100-1-63.000	<u>In the TOWN OF BOSTON</u>	
	7151 ABBOTT RD	REAP COLLEEN F ADMINISTRA	2022	\$3,511.84
		7151 ABBOTT RD	2023	\$7,977.84
		HAMBURG NY 14075	2023	\$500.00
			2024	\$7,005.25
			2025	\$6,539.69
			Total \$25,534.62	
Deed Measure FR-200.00 DP-0.00 AC-0.00 Farmlot Section Town Range				
MAP COVER BLOCK SUBLOT				
<u>SBL</u>				
2111000001063000				

INREM BOOK 174

SERIAL NO.	DESCRIPTION OF PROPERTY	NAME OF LAST KNOWN OWNER	YEAR OF LIEN	AMOUNT OF LIEN
------------	-------------------------	--------------------------	--------------	----------------

000873	CERTIFICATE NO.	142600.211.130-1-9.000	<u>In the TOWN OF BOSTON</u>	
	7513 VALLEY CIR		2022	\$3,794.43
	SI 13	BYRNS EDWARD & KIM	2023	\$8,109.69
	Mc 1818	7513 VALLEY CR LA HAMBURG NY 14075	2023	\$500.00
			2024	\$3,333.03
			2025	\$6,790.79
			Total	\$22,527.94
	Deed	Measure		
		FR-90.00 DP-175.00 AC-0.00		
	Farmlot	Section	Town	Range
	MAP COVER BLOCK SUBLOT			
		<u>SBL</u>		
		2111300001009000		

000874	CERTIFICATE NO.	142600.212.000-2-26.000	<u>In the TOWN OF BOSTON</u>	
	LOWER E HL		2023	\$3,216.85
		MATRE BARRY THOMAS & RUTH	2023	\$500.00
		7317 LOWER EAST HILL RD	2024	\$2,724.71
		COLDEN NY 14033-9723	2025	\$2,534.45
			Total	\$8,976.01
	Deed	Measure		
		FR-139.30 DP-0.00 AC-0.00		
	Farmlot	Section	Town	Range
	MAP COVER BLOCK SUBLOT			
		<u>SBL</u>		
		2120000002026000		

000875	CERTIFICATE NO.	142600.227.000-5-44.000	<u>In the TOWN OF BOSTON</u>	
	7118 LIEBLER RD		2023	\$12,499.51
		NAPORA RICK J	2023	\$500.00
		7118 LIEBLER RD	2024	\$10,746.01
		COLDEN NY 14033	2025	\$9,984.87
			Total	\$33,730.39
	Deed	Measure		
		FR-150.00 DP-0.00 AC-0.00		
	Farmlot	Section	Town	Range
	MAP COVER BLOCK SUBLOT			
		<u>SBL</u>		
		2270000005044000		

INREM BOOK 174

SERIAL NO.	DESCRIPTION OF PROPERTY	NAME OF LAST KNOWN OWNER	YEAR OF LIEN	AMOUNT OF LIEN
------------	-------------------------	--------------------------	--------------	----------------

000876	CERTIFICATE NO.	142600.241.020-1-1.210	<u>In the TOWN OF BOSTON</u>	
	STATE RD		2022	\$2,793.67
		AUSTIN LIZA	2023	\$2,525.75
		3317 SOUTH PARK AVE	2023	\$500.00
		LACKAWANNA NY 14218	2024	\$2,193.07
			2025	\$2,045.60
			Total	\$10,058.09
	Deed	Measure		
		FR-140.38 DP-0.00 AC-0.00		
	Farmlot	Section	Town	Range
	MAP COVER BLOCK SUBLOT			
		<u>SBL</u>		
		2410200001001210		

000877	CERTIFICATE NO.	142600.241.080-2-3.100	<u>In the TOWN OF BOSTON</u>	
	8430 STATE RD		2023	\$7,407.26
		DUFFY KATHLEEN	2023	\$500.00
		8430 BOSTON STATE RD	2024	\$8,801.78
		BOSTON NY 14025	2025	\$8,358.06
			Total	\$25,067.10
	Deed	Measure		
		FR-202.22 DP-315.00 AC-0.00		
	Farmlot	Section	Town	Range
	MAP COVER BLOCK SUBLOT			
		<u>SBL</u>		
		2410800002003100		

000878	CERTIFICATE NO.	142600.242.090-3-8.100	<u>In the TOWN OF BOSTON</u>	
	NO GREENBRIAR		2020	\$1,008.06
		HALLOCK CONTRACTING INC	2021	\$906.96
		4660 BONCREST DR	2022	\$834.24
		WILLIAMSVILLE NY 14221	2023	\$756.91
			2023	\$500.00
			2024	\$657.99
			2025	\$608.97
			Total	\$5,273.13
	Deed	Measure		
		FR-81.00 DP-290.50 AC-0.00		
	Farmlot	Section	Town	Range
	MAP COVER BLOCK SUBLOT			
		<u>SBL</u>		
		2420900003008100		

INREM BOOK 174

SERIAL NO.	DESCRIPTION OF PROPERTY	NAME OF LAST KNOWN OWNER	YEAR OF LIEN	AMOUNT OF LIEN
------------	-------------------------	--------------------------	--------------	----------------

000879	CERTIFICATE NO.	142600.257.000-1-33.000	<u>In the TOWN OF BOSTON</u>	
	9291 FEDDICK RD		2022	\$2,905.80
		9291 FEDDICK INC.	2023	\$3,182.61
		9291 FEDDICK RD	2023	\$500.00
		BOSTON NY 14025	2024	\$2,826.32
			2025	\$2,537.02
			<hr style="border-top: 1px solid black;"/>	
			Total	\$11,951.75
	Deed Measure			
		FR-293.37 DP-0.00 AC-0.00		
	Farmlot Section Town Range			

MAP COVER BLOCK SUBLOT

SBL

2570000001033000

000882	CERTIFICATE NO.	142801.266.180-2-52.000	<u>In the VILLAGE OF FARNHAM</u>	
	687 RAILROAD AVE		2019	\$864.95
	Ralibate	BARTLETT DANIEL P	2020	\$624.36
	Walker	687 RAILROAD AVE	2021	\$715.01
	.33ac	IRVING NY 14081	2022	\$657.87
			2023	\$579.76
			2023	\$500.00
			2024	\$498.30
			2025	\$441.53
			<hr style="border-top: 1px solid black;"/>	
			Total	\$4,881.78
	Deed Measure			
		FR-71.50 DP-187.60 AC-0.00		
	Farmlot Section Town Range			

MAP COVER BLOCK SUBLOT

SBL

2661800002052000

INREM BOOK 174

SERIAL NO.	DESCRIPTION OF PROPERTY	NAME OF LAST KNOWN OWNER	YEAR OF LIEN	AMOUNT OF LIEN
------------	-------------------------	--------------------------	--------------	----------------

000884	CERTIFICATE NO.	142801.282.060-1-14.000	<u>In the VILLAGE OF FARNHAM</u>	
	RAILROAD AVE		2019	\$553.10
	Kuczka	BROWNING ROBERT	2020	\$944.14
	.33ac	6994 PLATO RD	2021	\$459.26
		EAST OTTO NY 14729	2022	\$784.63
			2023	\$500.00
	Deed	Measure	2023	\$487.68
		FR-147.25 DP-193.00 AC-0.00	2024	\$597.60
	Farmlot	Section	Total	\$4,326.41

MAP COVER BLOCK SUBLOT

SBL

2820600001014000

000885	CERTIFICATE NO.	142801.282.070-1-6.000	<u>In the VILLAGE OF FARNHAM</u>	
	631 COMMERCIAL ST		2023	\$7,323.00
	Russell	BARGE RUTHANN	2023	\$500.00
	Lawrence	631 COMMERCIAL ST	2024	\$4,764.72
	1ac	FARNHAM NY	2025	\$4,294.60
			Total	\$16,882.32
	Deed	Measure		
		FR-84.37 DP-574.00 AC-0.00		
	Farmlot	Section		

MAP COVER BLOCK SUBLOT

SBL

2820700001006000

000886	CERTIFICATE NO.	142889.266.000-2-8.000	<u>In the TOWN OF BRANT</u>	
	842 BRANT FARNHAM RD		2022	\$1,914.29
	Brinkman	CROUSE ARTHUR L III	2023	\$1,680.15
	Fricano	CROUSE BRIAN L	2023	\$500.00
	3.75ac	840 BRANT FARNHAM RD	2024	\$1,431.84
		IRVING NY 14081	2025	\$1,291.18
			Total	\$6,817.46
	Deed	Measure		
		FR-150.00 DP-1,100.00 AC-0.00		
	Farmlot	Section		

MAP COVER BLOCK SUBLOT

SBL

2660000002008000

INREM BOOK 174

SERIAL NO.	DESCRIPTION OF PROPERTY	NAME OF LAST KNOWN OWNER	YEAR OF LIEN	AMOUNT OF LIEN
------------	-------------------------	--------------------------	--------------	----------------

000887	CERTIFICATE NO.	142889.266.000-2-9.000	<u>In the TOWN OF BRANT</u>	
	BRANT FARNHAM RD		2022	\$1,935.65
	Appa	CROUSE BRIAN	2023	\$1,698.89
	Odell	840 BRANT FARNHAM RD	2023	\$500.00
	3.5ac	IRVING NY 14081	2024	\$1,447.79
			2025	\$1,305.58
			Total	\$6,887.91
	Deed	Measure		
		FR-150.00 DP-1,100.00 AC-0.00		
	Farmlot	Section Town Range		
	MAP COVER BLOCK SUBLOT			
		<u>SBL</u>		
		2660000002009000		

000888	CERTIFICATE NO.	142889.266.170-2-4.100	<u>In the TOWN OF BRANT</u>	
	PERRY ST		2013	\$1,574.62
		WEST TAG INC.	2023	\$811.34
		1ST FLOOR	2023	\$500.00
		17015 84TH RD	2024	\$692.67
		JAMAICA NY 11432	2025	\$622.21
			Total	\$4,200.84
	Deed	Measure		
		FR-50.00 DP-202.00 AC-0.00		
	Farmlot	Section Town Range		
	MAP COVER BLOCK SUBLOT			
		<u>SBL</u>		
		2661700002004100		

000889	CERTIFICATE NO.	142889.267.000-1-1.000	<u>In the TOWN OF BRANT</u>	
	701 CAIN RD		2020	\$2,742.17
	Argauer	WILSON NEAL E	2023	\$500.00
	Pinker	C/O MARIJO WILSON		
	1oac	25 PENNY LANE		
		ITHACA NY 14850	Total	\$3,242.17
	Deed	Measure		
		FR-660.00 DP-0.00 AC-0.00		
	Farmlot	Section Town Range		
	MAP COVER BLOCK SUBLOT			
		<u>SBL</u>		
		2670000001001000		

INREM BOOK 174

SERIAL NO.	DESCRIPTION OF PROPERTY	NAME OF LAST KNOWN OWNER	YEAR OF LIEN	AMOUNT OF LIEN
------------	-------------------------	--------------------------	--------------	----------------

000890	CERTIFICATE NO.	142889.284.000-1-8.000	<u>In the TOWN OF BRANT</u>	
	1407 BRANT N C RD		2023	\$5,438.67
	Reickart	DEMARIA-THOMANN KRISTINE	2023	\$500.00
	Taylor	1407 BRANT N C RD	2024	\$4,660.22
	9o X 225	BRANT NY 14027-9999	2025	\$4,208.85
			Total	\$14,807.74

Deed Measure
FR-90.00 DP-225.00 AC-0.00
Farmlot Section Town Range

MAP COVER BLOCK SUBLOT
SBL
2840000001008000

000892	CERTIFICATE NO.	143001.102.770-1-2.000	<u>In the VILLAGE OF SLOAN</u>	
	296 GRIFFITH ST		2023	\$4,150.52
	S Cor Broadway	GWOREK JERRY	2023	\$500.00
	242 98 99 100	296 GRIFFITH ST	2024	\$8,647.95
	87 X 130/115	SLOAN NY 14212-2239	2025	\$7,778.55
			Total	\$21,077.02

Deed Measure
FR-87.60 DP-130.50 AC-0.00
Farmlot Section Town Range

MAP COVER BLOCK SUBLOT
SBL
1027700001002000

000893	CERTIFICATE NO.	143001.102.770-1-9.000	<u>In the VILLAGE OF SLOAN</u>	
	269 CURTISS ST		2022	\$1,465.03
	918 15 14	FAULKNER SUSAN E	2023	\$7,291.13
	45 X 130	269 CURTISS ST	2023	\$500.00
		SLOAN NY 14212-2202	2024	\$6,538.91
			Total	\$15,795.07

Deed Measure
FR-45.00 DP-130.00 AC-0.00
Farmlot Section Town Range

MAP COVER BLOCK SUBLOT
SBL
1027700001009000

INREM BOOK 174

SERIAL NO.	DESCRIPTION OF PROPERTY	NAME OF LAST KNOWN OWNER	YEAR OF LIEN	AMOUNT OF LIEN
000894	CERTIFICATE NO.	143001.102.770-3-2.000	<u>In the VILLAGE OF SLOAN</u>	
	2275 BROADWAY ST	ROBINSON CAPRESHA	2022	\$7,228.25
	360-1093 1b	2275 BROADWAY ST	2023	\$7,533.06
	30 X 119	CHEEKTOWAGA NY 14212	2023	\$500.00
			2024	\$6,625.26
			2025	\$5,884.61
			Total	\$27,771.18
Deed	Measure			
	FR-30.00 DP-124.30 AC-0.00			
Farmlot	Section	Town	Range	
MAP COVER BLOCK SUBLOT		<u>SBL</u>		
		1027700003002000		

000896	CERTIFICATE NO.	143001.102.780-2-7.000	<u>In the VILLAGE OF SLOAN</u>	
	164 RUTLAND AVE	SCHULTZ PAUL P	2022	\$3,699.91
	Mc 284-286-308-941	164 RUTLAND AVE	2023	\$5,416.42
	1289 123 124	SLOAN NY 14212	2023	\$500.00
	68 X 108		2024	\$3,556.87
			2025	\$5,228.91
			Total	\$18,402.11
Deed	Measure			
	FR-68.00 DP-108.22 AC-0.00			
Farmlot	Section	Town	Range	
MAP COVER BLOCK SUBLOT		<u>SBL</u>		
		1027800002007000		

INREM BOOK 174

SERIAL NO.	DESCRIPTION OF PROPERTY	NAME OF LAST KNOWN OWNER	YEAR OF LIEN	AMOUNT OF LIEN
------------	-------------------------	--------------------------	--------------	----------------

000897	CERTIFICATE NO.	143001.112.280-1-10.000	<u>In the VILLAGE OF SLOAN</u>	
	246 LACKAWANNA AVE		2021	\$1,315.04
	298bl B 28 29	GRIFFIN RICHARD E	2023	\$2,744.57
	60 X 118	GRIFFIN GALE M	2023	\$500.00
		246 LACKAWANNA AVE	2024	\$3,352.17
		SLOAN NY 14212-2110	2025	\$3,156.31
			Total	\$11,068.09
	Deed Measure			
		FR-60.00 DP-118.00 AC-0.00		
	Farmland Section Town Range			

MAP COVER BLOCK SUBLOT

SBL

1122800001010000

000898	CERTIFICATE NO.	143001.112.280-1-35.000	<u>In the VILLAGE OF SLOAN</u>	
	349 ATLANTIC AVE		2023	\$9,805.55
	298bl B 70 69	CWIKLINSKI JASON A	2023	\$500.00
	60 X 118	CWIKLINSKI MELISSA A	2025	\$7,653.72
		349 ATLANTIC AVE		
		SLOAN NY 14212-2155		
			Total	\$17,959.27
	Deed Measure			
		FR-60.00 DP-118.00 AC-0.00		
	Farmland Section Town Range			

MAP COVER BLOCK SUBLOT

SBL

1122800001035000

000899	CERTIFICATE NO.	143001.112.280-1-37.000	<u>In the VILLAGE OF SLOAN</u>	
	365 ATLANTIC AVE		2023	\$8,356.77
	298bl B 74 73	STEPHENS MICHAEL	2023	\$500.00
	60 X 118	STEPHENS LAURA	2024	\$7,845.86
		365 ATLANTIC AVE	2025	\$7,055.09
		SLOAN NY 14212-2155		
			Total	\$23,757.72
	Deed Measure			
		FR-60.00 DP-118.00 AC-0.00		
	Farmland Section Town Range			

MAP COVER BLOCK SUBLOT

SBL

1122800001037000

INREM BOOK 174

SERIAL NO.	DESCRIPTION OF PROPERTY	NAME OF LAST KNOWN OWNER	YEAR OF LIEN	AMOUNT OF LIEN
000900	CERTIFICATE NO.	143001.112.280-2-32.000	<u>In the VILLAGE OF SLOAN</u>	
	241 LACKAWANNA AVE	SCHULTZ KURT M	2023	\$3,993.41
	298bl A 28 27	241 LACKAWANNA AVE	2023	\$500.00
	60 X 120	SLOAN NY 14212	2024	\$7,621.18
			2025	\$6,769.18
			Total	\$18,883.77
Deed	Measure			
	FR-60.00 DP-120.36 AC-0.00			
Farmlot	Section	Town	Range	
MAP COVER BLOCK SUBLOT		<u>SBL</u>		
		1122800002032000		

000903	CERTIFICATE NO.	143001.113.210-2-28.000	<u>In the VILLAGE OF SLOAN</u>	
	221 GRIFFITH ST	OVITT MATTHEW	2023	\$3,330.96
	242 32 31	221 GRIFFITH ST	2023	\$500.00
	42 X 86	SLOAN NY 14212	2024	\$6,390.92
			2025	\$5,676.46
			Total	\$15,898.34
Deed	Measure			
	FR-42.00 DP-86.00 AC-0.00			
Farmlot	Section	Town	Range	
MAP COVER BLOCK SUBLOT		<u>SBL</u>		
		1132100002028000		

INREM BOOK 174

SERIAL NO.	DESCRIPTION OF PROPERTY	NAME OF LAST KNOWN OWNER	YEAR OF LIEN	AMOUNT OF LIEN
------------	-------------------------	--------------------------	--------------	----------------

000904	CERTIFICATE NO.	143001.113.210-4-13.000	<u>In the VILLAGE OF SLOAN</u>		
	162 ROLAND ST		2023	\$6,025.98	
		MICHALSKI EDWARD	2023	\$500.00	
249	38 39	162 ROLAND ST	2024	\$5,266.52	
60 X	100	SLOAN NY 14212	2025	\$5,832.57	
				<hr/>	
				Total	\$17,625.07

Deed Measure
FR-60.00 DP-102.45 AC-0.00
Farmland Section Town Range

MAP COVER BLOCK SUBLOT
SBL
1132100004013000

000905	CERTIFICATE NO.	143001.113.220-4-16.000	<u>In the VILLAGE OF SLOAN</u>		
	88 FRANKLIN AVE		2023	\$8,290.19	
		UDDIN AKIM	2023	\$500.00	
Mc284	286 308 941	10615 75TH ST	2024	\$8,382.77	
1289	58	OZONE PARK NY 11417	2025	\$7,445.61	
36 X	110		<hr/>		
				Total	\$24,618.57

Deed Measure
FR-36.00 DP-110.00 AC-0.00
Farmland Section Town Range

MAP COVER BLOCK SUBLOT
SBL
1132200004016000

000906	CERTIFICATE NO.	143001.113.290-4-8.000	<u>In the VILLAGE OF SLOAN</u>		
	80 CROCKER ST		2023	\$4,453.96	
		KRAJEWSKI ADAM	2023	\$500.00	
Mc 249-257		KRAJEWSKI JENNIFER	2024	\$7,738.35	
117	116	80 CROCKER ST	2025	\$7,190.48	
52 X	100	SLOAN NY 14212	<hr/>		
				Total	\$19,882.79

Deed Measure
FR-52.00 DP-100.60 AC-0.00
Farmland Section Town Range

MAP COVER BLOCK SUBLOT
SBL
1132900004008000

INREM BOOK 174

SERIAL NO.	DESCRIPTION OF PROPERTY	NAME OF LAST KNOWN OWNER	YEAR OF LIEN	AMOUNT OF LIEN
000907	CERTIFICATE NO.	143001.113.300-1-11.000	<u>In the VILLAGE OF SLOAN</u>	
	63 FRANKLIN AVE	SIKORSKI ANDREW P	2023	\$5,145.41
	Mc 284-286-308-941	63 FRANKLIN AVE	2023	\$500.00
	1289 428 429	SLOAN NY 14212	2024	\$8,003.49
	70 X 110		Total	\$13,648.90

Deed Measure
FR-70.00 DP-110.00 AC-0.00
Farmland Section Town Range

MAP COVER BLOCK SUBLOT
SBL
1133000001011000

000908	CERTIFICATE NO.	143001.113.370-3-6.000	<u>In the VILLAGE OF SLOAN</u>	
	20 ROLAND ST	SZEWCZUK JOHN LIFE USE	2023	\$7,962.77
	249 86 87	SHEVCHUK JOHN W	2023	\$500.00
	50 X 100	20 ROLAND ST	2024	\$7,152.50
		SLOAN NY 14212-2305	2025	\$6,352.91
			Total	\$21,968.18

Deed Measure
FR-50.00 DP-100.60 AC-0.00
Farmland Section Town Range

MAP COVER BLOCK SUBLOT
SBL
1133700003006000

000910	CERTIFICATE NO.	143001.113.540-1-5.000	<u>In the VILLAGE OF SLOAN</u>	
	20 GRATTAN ST	STACHOWSKI RAYMOND R LIFE U:	2023	\$5,537.93
	269bl B 15 14	STACK APRIL E	2023	\$500.00
	45 X 108	20 GRATTAN ST	2024	\$6,421.74
		CHEEKTOWAGA NY 14206	2025	\$6,561.04
			Total	\$19,020.71

Deed Measure
FR-45.00 DP-108.56 AC-0.00
Farmland Section Town Range

MAP COVER BLOCK SUBLOT
SBL
1135400001005000

INREM BOOK 174

SERIAL NO.	DESCRIPTION OF PROPERTY	NAME OF LAST KNOWN OWNER	YEAR OF LIEN	AMOUNT OF LIEN
000914	CERTIFICATE NO.	143003.103.060-9-24.000	<u>In the VILLAGE OF DEPEW</u>	
	477 DICK RD		2023	\$11,640.27
	2204 147	ALHARBI MAJDY A	2023	\$500.00
	54 X 95	477 DICK RD DEPEW NY 14043	2024	\$10,600.47
			2025	\$9,333.07
			Total	\$32,073.81
	Deed	Measure		
		FR-54.00 DP-95.00 AC-0.00		
	Farmlot	Section	Town	Range
	MAP COVER BLOCK SUBLOT			
		<u>SBL</u>		
		1030600009024000		
000915	CERTIFICATE NO.	143003.103.080-11-1.120	<u>In the VILLAGE OF DEPEW</u>	
	ROSSITER AVE		2019	\$490.39
		MANN SYLVESTER	2020	\$646.39
		463 SNEDIKER AVE	2021	\$594.88
		BROOKLYN NY 11207	2022	\$362.69
			2023	\$500.00
			2023	\$431.96
			2024	\$371.69
			2025	\$331.92
			Total	\$3,729.92
	Deed	Measure		
		FR-30.00 DP-119.00 AC-0.00		
	Farmlot	Section	Town	Range
	MAP COVER BLOCK SUBLOT			
		<u>SBL</u>		
		1030800011001120		
000916	CERTIFICATE NO.	143003.103.100-1-50.000	<u>In the VILLAGE OF DEPEW</u>	
	13 CAROLINE LN		2023	\$11,622.60
		ANDRUSZKO HELEN L	2023	\$500.00
		13 CAROLINE LN	2024	\$10,764.88
		DEPEW NY 14043	2025	\$9,477.80
			Total	\$32,365.28
	Deed	Measure		
		FR-56.00 DP-105.00 AC-0.00		
	Farmlot	Section	Town	Range
	MAP COVER BLOCK SUBLOT			
		<u>SBL</u>		
		1031000001050000		

INREM BOOK 174

SERIAL NO.	DESCRIPTION OF PROPERTY	NAME OF LAST KNOWN OWNER	YEAR OF LIEN	AMOUNT OF LIEN
---------------	----------------------------	-----------------------------	-----------------	-------------------

000918	CERTIFICATE NO.	143003.103.140-4-8.100	<u>In the VILLAGE OF DEPEW</u>	
	VL BROADWAY ST			
		IMIOLA MARTHA LIFE USE	2019	\$448.68
		IMIOLA DAVID F	2020	\$607.72
		3941 BROADWAY ST	2021	\$573.21
		CHEEKTOWAGA NY 14227-1103	2022	\$957.15
			2023	\$500.00
			2024	\$813.36
			2025	\$413.76
			Total	\$4,313.88

Deed	Measure	
		FR-30.40 DP-149.90 AC-0.00
Farmplot	Section	Town Range

MAP COVER BLOCK SUBLOT

SBL

1031400004008100

000920	CERTIFICATE NO.	143003.104.090-4-8.000	<u>In the VILLAGE OF DEPEW</u>	
	41 BOSTWICK PL			
		RUBACH JOHN D	2023	\$4,477.87
		850 NICOLE LN	2023	\$500.00
		ANGOLA NY 14006	2024	\$9,077.58
			2025	\$8,114.68
			Total	\$22,170.13

Deed	Measure	
		FR-70.44 DP-107.00 AC-0.00
Farmplot	Section	Town Range

MAP COVER BLOCK SUBLOT

SBL

1040900004008000

INREM BOOK 174

SERIAL NO.	DESCRIPTION OF PROPERTY	NAME OF LAST KNOWN OWNER	YEAR OF LIEN	AMOUNT OF LIEN
------------	-------------------------	--------------------------	--------------	----------------

000921	CERTIFICATE NO.	143003.104.690-1-19.000	<u>In the VILLAGE OF DEPEW</u>	
	235 BRYANT ST	ABREU FRANCISCO	2023	\$9,930.07
		ABREU YENNI	2023	\$500.00
		APT 8	2024	\$6,043.41
		115 SPRING MEADOW DR	2025	\$7,647.41
		WILLIAMSVILLE NY 14221		
			Total	\$24,120.89

Deed Measure
FR-77.00 DP-125.00 AC-0.00
Farmland Section Town Range

MAP COVER BLOCK SUBLOT
SBL
1046900001019000

000922	CERTIFICATE NO.	143003.104.690-3-14.200	<u>In the VILLAGE OF DEPEW</u>	
	231 CANTON ST	SZRATTER DOLORES M LIFE USE	2023	\$6,331.00
		SZRATTER KENNETH S	2023	\$500.00
		231 CANTON ST	2024	\$5,587.34
		DEPEW NY 14043-3105	2025	\$4,999.35
			Total	\$17,417.69

Deed Measure
FR-46.24 DP-124.10 AC-0.00
Farmland Section Town Range

MAP COVER BLOCK SUBLOT
SBL
1046900003014200

000924	CERTIFICATE NO.	143003.92.180-14-42.000	<u>In the VILLAGE OF DEPEW</u>	
	274 EVANE DR	TOMASULO BROOKE	2023	\$11,810.55
		274 EVANE DR	2023	\$500.00
		DEPEW NY 14043	2024	\$10,764.88
			2025	\$9,477.80
			Total	\$32,553.23

Deed Measure
FR-58.00 DP-117.00 AC-0.00
Farmland Section Town Range

MAP COVER BLOCK SUBLOT
SBL
0921800014042000

INREM BOOK 174

SERIAL NO.	DESCRIPTION OF PROPERTY	NAME OF LAST KNOWN OWNER	YEAR OF LIEN	AMOUNT OF LIEN
------------	-------------------------	--------------------------	--------------	----------------

000925	CERTIFICATE NO. 2252 GEORGE URBAN BLVD	143003.92.180-16-43.000 MARINELL MICHAEL L MARINELL JOANN 2252 GEORGE URBAN BLVD DEPEW NY 14043	<u>In the VILLAGE OF DEPEW</u> 2023 2023 <hr/> Total	\$7,017.65 \$500.00 <hr/> \$7,517.65
--------	---	---	--	--

Deed Measure
FR-52.00 DP-110.00 AC-0.00
Farmlot Section Town Range

MAP COVER BLOCK SUBLOT

SBL
0921800016043000

000927	CERTIFICATE NO. 6210 TRANSIT RD 1794 35 72 X 124	143003.93.130-7-12.000 GULL JONATHAN W 6210 TRANSIT RD DEPEW NY 14043	<u>In the VILLAGE OF DEPEW</u> 2023 2023 2024 2025 <hr/> Total	\$3,424.37 \$500.00 \$9,700.45 \$8,720.61 <hr/> \$22,345.43
--------	---	--	--	---

Deed Measure
FR-72.00 DP-107.00 AC-0.00
Farmlot Section Town Range

MAP COVER BLOCK SUBLOT

SBL
0931300007012000

000928	CERTIFICATE NO. 18 NORMANDY AVE Mc 1355 1402 1417 5 35 X 120	143089.101.280-4-5.000 WOOD MICHELLE L 18 NORMANDY AVE CHEEKTOWAGA NY 14225	<u>In the TOWN OF CHEEKTOWAGA</u> 2023 2023 2024 2025 <hr/> Total	\$3,884.15 \$500.00 \$6,357.14 \$5,680.90 <hr/> \$16,422.19
--------	--	--	---	---

Deed Measure
FR-35.00 DP-120.00 AC-0.00
Farmlot Section Town Range

MAP COVER BLOCK SUBLOT

SBL
1012800004005000

INREM BOOK 174

SERIAL NO.	DESCRIPTION OF PROPERTY	NAME OF LAST KNOWN OWNER	YEAR OF LIEN	AMOUNT OF LIEN
------------	-------------------------	--------------------------	--------------	----------------

000930	CERTIFICATE NO.	143089.101.360-4-16.000	<u>In the TOWN OF CHEEKTOWAGA</u>	
	356 PINE RIDGE RD		2023	\$3,287.64
		AKHTER KOHINUR 181 BRISCOE AVE BUFFALO NY 14211	2023	\$500.00
			2024	\$10,246.93
			2025	\$7,773.44
			Total	\$21,808.01

Deed Measure
FR-44.16 DP-157.90 AC-0.00
Farmlot Section Town Range

MAP COVER BLOCK SUBLOT

SBL
1013600004016000

000931	CERTIFICATE NO.	143089.101.360-4-23.000	<u>In the TOWN OF CHEEKTOWAGA</u>	
	86 HERBERT AVE		2023	\$6,196.74
		CLEMONS KRISTIAN 86 HERBERT AVE CHEEKTOWAGA NY 14225	2023	\$500.00
			2024	\$7,339.54
			2025	\$6,561.12
			Total	\$20,597.40

Deed Measure
FR-60.00 DP-113.00 AC-0.00
Farmlot Section Town Range

MAP COVER BLOCK SUBLOT

SBL
1013600004023000

000932	CERTIFICATE NO.	143089.101.360-4-29.000	<u>In the TOWN OF CHEEKTOWAGA</u>	
	43 OLCOTT PL		2023	\$6,296.50
		RABB MARSHA ANN 43 OLCOTT PL CHEEKTOWAGA NY 14225-3954	2023	\$500.00
			2024	\$6,267.83
			2025	\$5,600.92
			Total	\$18,665.25

Deed Measure
FR-33.00 DP-120.00 AC-0.00
Farmlot Section Town Range

MAP COVER BLOCK SUBLOT

SBL
1013600004029000

INREM BOOK 174

SERIAL NO.	DESCRIPTION OF PROPERTY	NAME OF LAST KNOWN OWNER	YEAR OF LIEN	AMOUNT OF LIEN
------------	-------------------------	--------------------------	--------------	----------------

000933	CERTIFICATE NO.	143089.101.360-5-8.000	<u>In the TOWN OF CHEEKTOWAGA</u>	
	34 MARKUS DR		2023	\$7,536.51
		HAWKINS JESSE C	2023	\$500.00
		34 MARKUS DR	2024	\$6,714.36
		CHEEKTOWAGA NY 14225-4004	2025	\$6,001.01
			Total	\$20,751.88

Deed Measure
 FR-50.00 DP-100.00 AC-0.00
 Farmlot Section Town Range

MAP COVER BLOCK SUBLOT
 SBL
 1013600005008000

000934	CERTIFICATE NO.	143089.101.360-7-10.000	<u>In the TOWN OF CHEEKTOWAGA</u>	
	28 PINWOOD TER		2023	\$4,728.55
		HARRIS JAMES L	2023	\$500.00
		HARRIS CYNTHIA R	2024	\$7,786.07
		28 PINWOOD TER	2025	\$6,961.20
		BUFFALO NY 14225	Total	\$19,975.82

Deed Measure
 FR-75.00 DP-100.00 AC-0.00
 Farmlot Section Town Range

MAP COVER BLOCK SUBLOT
 SBL
 1013600007010000

000935	CERTIFICATE NO.	143089.101.600-1-9.000	<u>In the TOWN OF CHEEKTOWAGA</u>	
	24 RANDOLPH AVE		2023	\$5,106.97
		JONES MICHAEL	2023	\$500.00
		JONES NAKEEYA	2024	\$4,558.02
		24 RANDOLPH AVE	2025	\$4,075.56
		CHEEKTOWAGA NY 14211	Total	\$14,240.55

Deed Measure
 FR-35.00 DP-133.00 AC-0.00
 Farmlot Section Town Range

MAP COVER BLOCK SUBLOT
 SBL
 1016000001009000

INREM BOOK 174

SERIAL NO.	DESCRIPTION OF PROPERTY	NAME OF LAST KNOWN OWNER	YEAR OF LIEN	AMOUNT OF LIEN
000936	CERTIFICATE NO. 1000 WALDEN AVE	143089.101.600-1-16.000 PATTERSON GARY L 1000 WALDEN AVE CHEEKTOWAGA NY 14211	<u>In the TOWN OF CHEEKTOWAGA</u>	
			2023	\$7,040.21
			2023	\$500.00
			2024	\$4,015.64
			2025	\$4,251.93
			Total	\$15,807.78
	Deed Measure FR-33.00 DP-128.70 AC-0.00 Farmland Section Town Range			
	MAP COVER BLOCK SUBLOT	<u>SBL</u> 1016000001016000		
000937	CERTIFICATE NO. 59 EUCLID AVE	143089.101.600-3-39.000 RAHMAN MOHAMMAD RAHMAN ELI 59 EUCLID AVE CHEEKTOWAGA NY 14211	<u>In the TOWN OF CHEEKTOWAGA</u>	
			2023	\$3,859.56
			2023	\$500.00
			2024	\$5,282.82
			2025	\$5,258.23
			Total	\$14,900.61
	Deed Measure FR-35.00 DP-129.60 AC-0.00 Farmland Section Town Range			
	MAP COVER BLOCK SUBLOT	<u>SBL</u> 1016000003039000		
000938	CERTIFICATE NO. 1080 WALDEN AVE	143089.101.600-4-26.000 ABDULAZIZ MAHER A 63 PEARL AVE LACKAWANNA NY 14218	<u>In the TOWN OF CHEEKTOWAGA</u>	
			2023	\$4,508.37
			2023	\$500.00
			2024	\$7,189.53
			2025	\$6,403.74
			Total	\$18,601.64
	Deed Measure FR-31.00 DP-119.46 AC-0.00 Farmland Section Town Range			
	MAP COVER BLOCK SUBLOT	<u>SBL</u> 1016000004026000		

INREM BOOK 174

SERIAL NO.	DESCRIPTION OF PROPERTY	NAME OF LAST KNOWN OWNER	YEAR OF LIEN	AMOUNT OF LIEN
------------	-------------------------	--------------------------	--------------	----------------

000942	CERTIFICATE NO.	143089.102.070-4-6.000	<u>In the TOWN OF CHEEKTOWAGA</u>	
	831 GEORGE URBAN BLVD	KNOERL EDWARD R LIFE USE	2023	\$8,948.05
	1847 68	KNOERL MARK J	2023	\$500.00
	50 X 220	831 GEORGE URBAN BLVD	2024	\$7,912.13
		CHEEKTOWAGA NY 14225	2025	\$7,049.19
			Total	\$24,409.37

Deed Measure
FR-50.00 DP-220.00 AC-0.00
Farmlot Section Town Range

MAP COVER BLOCK SUBLOT
SBL
1020700004006000

000943	CERTIFICATE NO.	143089.102.080-7-39.000	<u>In the TOWN OF CHEEKTOWAGA</u>	
	16 LLOYD DR	DIBENEDETTO VINCENT LIFE USE	2023	\$10,886.10
		DIBENEDETTO ROSALIE LIFE USE	2023	\$500.00
		16 LLOYD DR	2024	\$9,634.11
		CHEEKTOWAGA NY 14225-4308	2025	\$8,581.13
			Total	\$29,601.34

Deed Measure
FR-50.00 DP-120.00 AC-0.00
Farmlot Section Town Range

MAP COVER BLOCK SUBLOT
SBL
1020800007039000

000944	CERTIFICATE NO.	143089.102.080-9-11.000	<u>In the TOWN OF CHEEKTOWAGA</u>	
	19 ELLSWORTH DR	HOSSAIN AHMED	2023	\$6,618.20
	2141 9	BEGUM JUSHNA	2023	\$500.00
	59 X 125	122 SHERMAN ST	2024	\$10,727.07
		BUFFALO NY 14206	2025	\$8,937.26
			Total	\$26,782.53

Deed Measure
FR-59.38 DP-125.00 AC-0.00
Farmlot Section Town Range

MAP COVER BLOCK SUBLOT
SBL
1020800009011000

INREM BOOK 174

SERIAL NO.	DESCRIPTION OF PROPERTY	NAME OF LAST KNOWN OWNER	YEAR OF LIEN	AMOUNT OF LIEN
------------	-------------------------	--------------------------	--------------	----------------

000952	CERTIFICATE NO.	143089.102.530-3-27.000	<u>In the TOWN OF CHEEKTOWAGA</u>	
	35 HEDWIG AVE		2023	\$14,323.72
		BUFFALO DREAMS REALTY NY LLC	2023	\$500.00
		FL 2	2024	\$7,516.56
		101 DOMEDION AVE	2025	\$6,297.00
		BUFFALO NY 14221		
			Total	\$28,637.28

Deed Measure
 FR-30.00 DP-104.00 AC-0.00
 Farmlot Section Town Range

MAP COVER BLOCK SUBLOT

SBL
1025300003027000

000953	CERTIFICATE NO.	143089.102.530-5-18.000	<u>In the TOWN OF CHEEKTOWAGA</u>	
	1314 WALDEN AVE		2023	\$11,781.75
		JANINA OTWINOWSKI REV LIV TRS	2023	\$500.00
		1314 WALDEN AVE	2024	\$10,512.94
		CHEEKTOWAGA NY 14211	2025	\$9,413.30
			Total	\$32,207.99

Deed Measure
 FR-67.10 DP-129.49 AC-0.00
 Farmlot Section Town Range

MAP COVER BLOCK SUBLOT

SBL
1025300005018000

INREM BOOK 174

SERIAL NO.	DESCRIPTION OF PROPERTY	NAME OF LAST KNOWN OWNER	YEAR OF LIEN	AMOUNT OF LIEN
------------	-------------------------	--------------------------	--------------	----------------

000954	CERTIFICATE NO.	143089.102.540-4-10.000	<u>In the TOWN OF CHEEKTOWAGA</u>	
	32 LENA AVE		2023	\$12,930.38
	1210 119 120	KACZOR CHRISTOPHER	2023	\$500.00
	55 X 105	32 LENA AVE CHEEKTOWAGA NY 14225	2024	\$11,536.62
			2025	\$10,332.24
			<hr style="width: 100%; border: 0.5px solid black;"/>	
			Total	\$35,299.24

Deed Measure
FR-55.00 DP-105.00 AC-0.00
Farmlot Section Town Range

MAP COVER BLOCK SUBLOT

SBL
1025400004010000

000955	CERTIFICATE NO.	143089.103.050-1-26.000	<u>In the TOWN OF CHEEKTOWAGA</u>	
	36 SANTIN DR		2023	\$4,747.21
		SERUGENDO DENIS	2023	\$500.00
		UMOPFASONI CLAUDETTE	2024	\$4,476.94
		75 ROLLING WOODS LN	2025	\$7,840.60
		WEST SENECA NY 14224		
			<hr style="width: 100%; border: 0.5px solid black;"/>	
			Total	\$17,564.75

Deed Measure
FR-60.00 DP-100.00 AC-0.00
Farmlot Section Town Range

MAP COVER BLOCK SUBLOT

SBL
1030500001026000

000956	CERTIFICATE NO.	143089.103.050-10-29.000	<u>In the TOWN OF CHEEKTOWAGA</u>	
	62 DEBORAH LN		2023	\$11,559.37
	2159 49	SALEH HAGARA SAEED	2023	\$500.00
	55 X 105	226 LYDIA LN	2024	\$10,217.48
		CHEEKTOWAGA NY 14225	2025	\$9,106.86
			<hr style="width: 100%; border: 0.5px solid black;"/>	
			Total	\$31,383.71

Deed Measure
FR-55.00 DP-105.00 AC-0.00
Farmlot Section Town Range

MAP COVER BLOCK SUBLOT

SBL
1030500010029000

INREM BOOK 174

SERIAL NO.	DESCRIPTION OF PROPERTY	NAME OF LAST KNOWN OWNER	YEAR OF LIEN	AMOUNT OF LIEN
---------------	----------------------------	-----------------------------	-----------------	-------------------

000957	CERTIFICATE NO.	143089.103.050-10-30.000	<u>In the TOWN OF CHEEKTOWAGA</u>	
	58 DEBORAH LN		2023	\$9,945.72
	2159 48	ALHARBI MAJDY	2023	\$500.00
	57.5 X 105	62 DEBORAH LN CHEEKTOWAGA NY 14225	2024	\$9,900.10
			2025	\$8,818.54
			Total	\$29,164.36

Deed Measure
FR-57.50 DP-105.00 AC-0.00
Farmlot Section Town Range

MAP COVER BLOCK SUBLOT

SBL
1030500010030000

000958	CERTIFICATE NO.	143089.103.140-2-6.112	<u>In the TOWN OF CHEEKTOWAGA</u>	
	3914 -3 BROADWAY ST		2023	\$14,474.55
		BURT SHAWN R	2023	\$500.00
		BURT MICHELE	2024	\$12,864.61
		3916 BROADWAY ST CHEEKTOWAGA NY 14227	2025	\$11,378.18
			Total	\$39,217.34

Deed Measure
FR-103.10 DP-244.39 AC-0.00
Farmlot Section Town Range

MAP COVER BLOCK SUBLOT

SBL
1031400002006112

000959	CERTIFICATE NO.	143089.112.680-1-7.000	<u>In the TOWN OF CHEEKTOWAGA</u>	
	80 CHARLES ST		2023	\$4,900.52
		GARRY LORRAINE	2023	\$500.00
		80 CHARLES ST	2024	\$5,078.31
		CHEEKTOWAGA NY 14206-2402	2025	\$5,077.96
			Total	\$15,556.79

Deed Measure
FR-60.00 DP-71.32 AC-0.00
Farmlot Section Town Range

MAP COVER BLOCK SUBLOT

SBL
1126800001007000

INREM BOOK 174

SERIAL NO.	DESCRIPTION OF PROPERTY	NAME OF LAST KNOWN OWNER	YEAR OF LIEN	AMOUNT OF LIEN
------------	-------------------------	--------------------------	--------------	----------------

000961	CERTIFICATE NO.	143089.112.680-3-23.000	<u>In the TOWN OF CHEEKTOWAGA</u>	
	ROSSLER AVE	MAREK LAWRENCE C	2012	\$1,200.61
		159 ROSSLER AVE	2013	\$1,177.25
		CHEEKTOWAGA NY 14206-2471	2023	\$500.00
			Total	\$2,877.86

Deed Measure
FR-30.00 DP-125.00 AC-0.00
Farmlot Section Town Range

MAP COVER BLOCK SUBLOT
SBL
1126800003023000

000962	CERTIFICATE NO.	143089.112.680-4-24.000	<u>In the TOWN OF CHEEKTOWAGA</u>	
	175 CLAUDE DR	PLEWINSKI MICHELLE R	2023	\$6,410.92
	2168 9	PLEWINSKI WILLIAM T	2023	\$500.00
	Le/edward+flo Basins	175 CLAUDE DR	2024	\$8,803.41
	Ki	CHEEKTOWAGA NY 14206-2460	2025	\$7,883.13
			Total	\$23,597.46

Deed Measure
FR-50.00 DP-113.30 AC-0.00
Farmlot Section Town Range

MAP COVER BLOCK SUBLOT
SBL
1126800004024000

000963	CERTIFICATE NO.	143089.112.760-2-23.000	<u>In the TOWN OF CHEEKTOWAGA</u>	
	281 N MEADOWBROOK PKWY	FOKIN CHRISTOPHER	2023	\$8,009.83
		FOKIN ALEXANDER	2023	\$500.00
		281 N MEADOWBROOK PKWY	2024	\$8,644.43
		CHEEKTOWAGA NY 14206	2025	\$7,740.49
			Total	\$24,894.75

Deed Measure
FR-50.00 DP-114.30 AC-0.00
Farmlot Section Town Range

MAP COVER BLOCK SUBLOT
SBL
1127600002023000

INREM BOOK 174

SERIAL NO.	DESCRIPTION OF PROPERTY	NAME OF LAST KNOWN OWNER	YEAR OF LIEN	AMOUNT OF LIEN
------------	-------------------------	--------------------------	--------------	----------------

000966	CERTIFICATE NO.	143089.113.060-2-14.000	<u>In the TOWN OF CHEEKTOWAGA</u>	
	120 GRUNER RD		2023	\$3,375.09
		SCHIEDER SCOTT	2023	\$500.00
		159 GRUNER RD	2024	\$4,279.33
		CHEEKTOWAGA NY 14227	2025	\$3,799.46
			<hr/>	
			Total	\$11,953.88

Deed Measure
FR-60.00 DP-112.00 AC-0.00
Farmlot Section Town Range

MAP COVER BLOCK SUBLOT

SBL
1130600002014000

000967	CERTIFICATE NO.	143089.113.120-3-14.000	<u>In the TOWN OF CHEEKTOWAGA</u>	
	2770 UNION RD		2023	\$32,213.98
		JOHNSON RICHARD A JR	2023	\$500.00
		2770 UNION RD	2024	\$28,347.99
		CHEEKTOWAGA NY 14227	2025	\$25,770.39
			<hr/>	
			Total	\$86,832.36

Deed Measure
FR-203.46 DP-182.00 AC-0.00
Farmlot Section Town Range

MAP COVER BLOCK SUBLOT

SBL
1131200003014000

000968	CERTIFICATE NO.	143089.113.200-3-13.000	<u>In the TOWN OF CHEEKTOWAGA</u>	
	48 GROELL AVE		2023	\$10,825.22
		THEN STEPHEN A	2023	\$500.00
		48 GROELL AVE	2024	\$9,613.33
		CHEEKTOWAGA NY 14227-2214	2025	\$8,611.07
			<hr/>	
			Total	\$29,549.62

Deed Measure
FR-105.00 DP-115.00 AC-0.00
Farmlot Section Town Range

MAP COVER BLOCK SUBLOT

SBL
1132000003013000

INREM BOOK 174

SERIAL NO.	DESCRIPTION OF PROPERTY	NAME OF LAST KNOWN OWNER	YEAR OF LIEN	AMOUNT OF LIEN
------------	-------------------------	--------------------------	--------------	----------------

000969	CERTIFICATE NO. 12 CONSTANCE LN	143089.113.500-3-20.000 SZYMANSKI EMMA 12 CONSTANCE LN CHEEKTOWAGA NY 14227-1362	<u>In the TOWN OF CHEEKTOWAGA</u>	
			2023	\$6,366.99
			2023	\$500.00
			2024	\$8,494.69
			2025	\$6,729.38
			Total	\$22,091.06

Deed Measure
FR-70.00 DP-110.00 AC-0.00
Farmlot Section Town Range

MAP COVER BLOCK SUBLOT

SBL
1135000003020000

000970	CERTIFICATE NO. 1492 HARLEM RD	143089.113.620-2-3.000 RAHMAN MOHAMMED 12 THE AVE CHEEKTOWAGA NY 14225	<u>In the TOWN OF CHEEKTOWAGA</u>	
	307-311 Bl 8 45		2023	\$3,766.29
	34 X 120		2023	\$500.00
			Total	\$4,266.29

Deed Measure
FR-34.00 DP-110.00 AC-0.00
Farmlot Section Town Range

MAP COVER BLOCK SUBLOT

SBL
1136200002003000

000971	CERTIFICATE NO. 1469 HARLEM RD	143089.113.620-3-21.000 KAMENOV KAMEN D 26 SOUTH ST LILLY DALE NY 14752	<u>In the TOWN OF CHEEKTOWAGA</u>	
	1506 3 4		2023	\$10,346.12
	59 X 114		2023	\$500.00
			2024	\$9,068.44
			2025	\$8,120.91
			Total	\$28,035.47

Deed Measure
FR-59.00 DP-111.00 AC-0.00
Farmlot Section Town Range

MAP COVER BLOCK SUBLOT

SBL
1136200003021000

INREM BOOK 174

SERIAL NO.	DESCRIPTION OF PROPERTY	NAME OF LAST KNOWN OWNER	YEAR OF LIEN	AMOUNT OF LIEN
------------	-------------------------	--------------------------	--------------	----------------

000972	CERTIFICATE NO.	143089.113.620-3-25.000	<u>In the TOWN OF CHEEKTOWAGA</u>	
	1485 HARLEM RD		2022	\$10,506.57
	1506 10	KOWAL CHRISTOPHER	2023	\$9,595.30
	36 X 114	211 WAGNER AVE SLOAN NY 14212-2157	2023	\$500.00
			2024	\$8,427.41
			2025	\$7,538.22
			Total	\$36,567.50
	Deed Measure			
		FR-36.00 DP-111.00 AC-0.00		
	Farmland Section Town Range			
	MAP COVER BLOCK SUBLOT	<u>SBL</u>		
		1136200003025000		

000973	CERTIFICATE NO.	143089.113.630-4-8.000	<u>In the TOWN OF CHEEKTOWAGA</u>	
	222 HELEN ST		2023	\$10,140.63
		CWIKLINSKI JAMES D	2023	\$500.00
		CWIKLINSKI CAROL	2024	\$8,904.41
		222 HELEN ST	2025	\$7,966.23
		BUFFALO NY 14206-2602		
			Total	\$27,511.27
	Deed Measure			
		FR-60.00 DP-122.25 AC-0.00		
	Farmland Section Town Range			
	MAP COVER BLOCK SUBLOT	<u>SBL</u>		
		1136300004008000		

000974	CERTIFICATE NO.	143089.113.700-3-21.000	<u>In the TOWN OF CHEEKTOWAGA</u>	
	1369 HARLEM RD		2023	\$11,200.32
		KANDEFER PLMBNG & HTG INC	2023	\$500.00
		PO BOX 230	2024	\$5,013.59
		WEST SENECA NY 14224	2025	\$8,805.37
			Total	\$25,519.28
	Deed Measure			
		FR-60.00 DP-114.00 AC-0.00		
	Farmland Section Town Range			
	MAP COVER BLOCK SUBLOT	<u>SBL</u>		
		1137000003021000		

INREM BOOK 174

SERIAL NO.	DESCRIPTION OF PROPERTY	NAME OF LAST KNOWN OWNER	YEAR OF LIEN	AMOUNT OF LIEN
------------	-------------------------	--------------------------	--------------	----------------

000980	CERTIFICATE NO. 25 HOMEWOOD AVE	143089.114.090-2-1.200 SACILOWSKI ESTHER L 25 HOMEWOOD AVE CHEEKTOWAGA NY 14227-1515	<u>In the TOWN OF CHEEKTOWAGA</u> 2023 2023 2024 2025	\$2,575.80 \$500.00 \$5,773.84 \$5,174.85
			Total	\$14,024.49

Deed Measure
FR-137.00 DP-60.80 AC-0.00
Farmlot Section Town Range

MAP COVER BLOCK SUBLOT

SBL
1140900002001200

000981	CERTIFICATE NO. 43 HOMEWOOD AVE	143089.114.090-2-18.100 COBURN RICHARD COBURN NANCY 43 HOMEWOOD AVE CHEEKTOWAGA NY 14227	<u>In the TOWN OF CHEEKTOWAGA</u> 2023 2023 2024 2025	\$5,190.50 \$500.00 \$8,782.20 \$7,867.55
			Total	\$22,340.25

Deed Measure
FR-90.00 DP-121.00 AC-0.00
Farmlot Section Town Range

MAP COVER BLOCK SUBLOT

SBL
1140900002018100

000982	CERTIFICATE NO. 97 SEBRING DR	143089.114.200-3-27.000 CENDROWSKI RICHARD R CENDROWSKI PATRICIA A 97 SEBRING DR DEPEW NY 14043	<u>In the TOWN OF CHEEKTOWAGA</u> 2023 2023 2024	\$6,932.39 \$500.00 \$11,328.81
			Total	\$18,761.20

Deed Measure
FR-55.00 DP-115.00 AC-0.00
Farmlot Section Town Range

MAP COVER BLOCK SUBLOT

SBL
1142000003027000

INREM BOOK 174

SERIAL NO.	DESCRIPTION OF PROPERTY	NAME OF LAST KNOWN OWNER	YEAR OF LIEN	AMOUNT OF LIEN
---------------	----------------------------	-----------------------------	-----------------	-------------------

000985	CERTIFICATE NO.	143089.114.200-10-6.112	<u>In the TOWN OF CHEEKTOWAGA</u>	
	1250 LOSSON RD	REGALADO JOSE	2023	\$8,989.16
		C/O C/O RICHARD SCOTT	2023	\$500.00
		PO BOX 646	2024	\$16,637.18
		WEST SENECA NY 14224	2025	\$15,074.74
			<hr style="width: 100%; border: 0.5px solid black;"/> Total	<hr style="width: 100%; border: 0.5px solid black;"/> \$41,201.08

Deed Measure
 FR-85.00 DP-315.00 AC-0.00
 Farmlot Section Town Range

MAP COVER BLOCK SUBLOT

SBL

1142000010006112

000986	CERTIFICATE NO.	143089.123.270-7-6.000	<u>In the TOWN OF CHEEKTOWAGA</u>	
	110 SHANLEY ST	RUTH JENNIFER	2022	\$2,918.56
		110 SHANLEY ST	2023	\$5,620.75
		CHEEKTOWAGA NY 14206-3340	2023	\$500.00
			2024	\$3,405.86
			2025	\$5,077.40
			<hr style="width: 100%; border: 0.5px solid black;"/> Total	<hr style="width: 100%; border: 0.5px solid black;"/> \$17,522.57

Deed Measure
 FR-50.00 DP-155.00 AC-0.00
 Farmlot Section Town Range

MAP COVER BLOCK SUBLOT

SBL

1232700007006000

INREM BOOK 174

SERIAL NO.	DESCRIPTION OF PROPERTY	NAME OF LAST KNOWN OWNER	YEAR OF LIEN	AMOUNT OF LIEN
<hr style="border-top: 1px dashed black;"/>				
000990	CERTIFICATE NO.	143089.125.080-6-41.000	<u>In the TOWN OF CHEEKTOWAGA</u>	
	54 BORY DR		2022	\$274.54
		KUBEK STANLEY R	2023	\$5,569.43
		KUBEK JUDITH A	2023	\$500.00
		54 BORY DR		
		DEPEW NY 14043-4705		
			Total	\$6,343.97
	Deed	Measure		
		FR-55.00 DP-135.00 AC-0.00		
	Farmland	Section	Town	Range
	MAP COVER BLOCK SUBLOT			
		<u>SBL</u>		
		1250800006041000		
<hr style="border-top: 1px dashed black;"/>				
000991	CERTIFICATE NO.	143089.125.090-14-43.000	<u>In the TOWN OF CHEEKTOWAGA</u>	
	27 GABRIELLE DR		2023	\$7,710.35
		HALE DENISE	2023	\$500.00
		27 GABRIELLE DR	2024	\$9,187.71
		CHEEKTOWAGA NY 14227-3409	2025	\$8,478.97
			Total	\$25,877.03
	Deed	Measure		
		FR-50.00 DP-105.00 AC-0.00		
	Farmland	Section	Town	Range
	MAP COVER BLOCK SUBLOT			
		<u>SBL</u>		
		1250900014043000		
<hr style="border-top: 1px dashed black;"/>				
000992	CERTIFICATE NO.	143089.125.090-18-8.000	<u>In the TOWN OF CHEEKTOWAGA</u>	
	30 YVETTE DR		2023	\$10,815.37
		SLAWIAK RITA P	2023	\$500.00
		SLAWIAK EDWARD A	2024	\$8,123.97
		30 YVETTE DR	2025	\$7,496.45
		CHEEKTOWAGA NY 14227-3416		
			Total	\$26,935.79
	Deed	Measure		
		FR-50.00 DP-101.85 AC-0.00		
	Farmland	Section	Town	Range
	MAP COVER BLOCK SUBLOT			
		<u>SBL</u>		
		1250900018008000		

INREM BOOK 174

SERIAL NO.	DESCRIPTION OF PROPERTY	NAME OF LAST KNOWN OWNER	YEAR OF LIEN	AMOUNT OF LIEN
000993	CERTIFICATE NO.	143089.125.100-1-17.000	<u>In the TOWN OF CHEEKTOWAGA</u>	
	59 AUDET DR	SEIFERT RAYMOND C	2023	\$7,455.05
		STATLER DAWN	2023	\$500.00
		59 AUDET DR	2024	\$7,230.60
		CHEEKTOWAGA NY 14227-3005	2025	\$8,019.58
			Total	\$23,205.23

Deed Measure
FR-42.83 DP-115.12 AC-0.00
Farmland Section Town Range

MAP COVER BLOCK SUBLOT
SBL
1251000001017000

000994	CERTIFICATE NO.	143089.125.100-2-8.000	<u>In the TOWN OF CHEEKTOWAGA</u>	
	27 LUCERNE CT	FRONCZAK THOMAS R	2023	\$10,433.06
		FRONCZAK LOIS	2023	\$500.00
		27 LUCERNE CT	2024	\$9,036.62
		CHEEKTOWAGA NY 14227-3009	2025	\$8,340.63
			Total	\$28,310.31

Deed Measure
FR-38.09 DP-161.83 AC-0.00
Farmland Section Town Range

MAP COVER BLOCK SUBLOT
SBL
1251000002008000

000996	CERTIFICATE NO.	143089.125.110-3-2.000	<u>In the TOWN OF CHEEKTOWAGA</u>	
	8 SPRUCEWOOD DR	KOSMINSKI JOHN L	2023	\$8,279.11
	2292 20	KOSMINSKI MARY ANN	2023	\$500.00
	35x124 /92	8 SPRUCEWOOD DR	2024	\$7,189.63
		CHEEKTOWAGA NY 14227-3224	2025	\$4,195.16
			Total	\$20,163.90

Deed Measure
FR-35.34 DP-123.70 AC-0.00
Farmland Section Town Range

MAP COVER BLOCK SUBLOT
SBL
1251100003002000

INREM BOOK 174

SERIAL NO.	DESCRIPTION OF PROPERTY	NAME OF LAST KNOWN OWNER	YEAR OF LIEN	AMOUNT OF LIEN
------------	-------------------------	--------------------------	--------------	----------------

001002	CERTIFICATE NO.	143089.79.200-10-40.000	<u>In the TOWN OF CHEEKTOWAGA</u>	
	54 ALLENDALE RD		2023	\$10,675.89
		AKTER IMRUN N	2023	\$500.00
		54 ALLENDALE RD	2024	\$8,660.88
		CHEEKTOWAGA NY 14215-1863	2025	\$7,705.43
			Total	\$27,542.20

Deed	Measure			
	FR-60.00 DP-100.00 AC-0.00			
Farmlot	Section	Town	Range	

MAP COVER BLOCK SUBLOT

SBL

0792000010040000

001003	CERTIFICATE NO.	143089.79.200-13-2.000	<u>In the TOWN OF CHEEKTOWAGA</u>	
	40 CROY AVE		2023	\$3,354.44
		BROWN LESLIE J JR	2023	\$500.00
	Mc1666-1680 12	40 CROY AVE	2024	\$2,968.70
	60 X 63	CHEEKTOWAGA NY 14215	2025	\$2,637.73
			Total	\$9,460.87

Deed	Measure			
	FR-60.00 DP-63.83 AC-0.00			
Farmlot	Section	Town	Range	

MAP COVER BLOCK SUBLOT

SBL

0792000013002000

001004	CERTIFICATE NO.	143089.80.170-6-5.000	<u>In the TOWN OF CHEEKTOWAGA</u>	
	225 MAPLEVIEW RD		2023	\$10,016.62
		TRUDEAU JILL E	2023	\$500.00
		STARR MATTHEW	2024	\$8,900.31
		225 MAPLEVIEW RD	2025	\$8,043.03
		CHEEKTOWAGA NY 14225-1542	Total	\$27,459.96

Deed	Measure			
	FR-130.00 DP-120.00 AC-0.00			
Farmlot	Section	Town	Range	

MAP COVER BLOCK SUBLOT

SBL

0801700006005000

INREM BOOK 174

SERIAL NO.	DESCRIPTION OF PROPERTY	NAME OF LAST KNOWN OWNER	YEAR OF LIEN	AMOUNT OF LIEN
------------	-------------------------	--------------------------	--------------	----------------

001005	CERTIFICATE NO.	143089.80.180-2-3.000	<u>In the TOWN OF CHEEKTOWAGA</u>	
	464 DARWIN DR	HECKT GREGORY	2023	\$6,170.97
	1523bl A 13	464 DARWIN DR	2023	\$500.00
	100 X 82	CHEEKTOWAGA NY 14225-1014	2024	\$9,700.48
			2025	\$8,631.73
			Total	\$25,003.18

Deed Measure
FR-100.00 DP-82.25 AC-0.00
Farmlot Section Town Range

MAP COVER BLOCK SUBLOT
SBL
0801800002003000

001006	CERTIFICATE NO.	143089.80.180-6-36.000	<u>In the TOWN OF CHEEKTOWAGA</u>	
	452 LAMARCK DR	MAIARANA PAULA LIFE USE	2023	\$6,838.67
		MAIARANA PHIL	2023	\$500.00
		452 LAMARCK DR	2024	\$8,447.47
		CHEEKTOWAGA NY 14225	2025	\$7,749.54
			Total	\$23,535.68

Deed Measure
FR-50.00 DP-139.00 AC-0.00
Farmlot Section Town Range

MAP COVER BLOCK SUBLOT
SBL
0801800006036000

001008	CERTIFICATE NO.	143089.80.190-2-33.000	<u>In the TOWN OF CHEEKTOWAGA</u>	
	17 YVONNE AVE	HELMICKI MICHAEL F	2023	\$8,161.99
		17 YVONNE AVE	2023	\$500.00
		CHEEKTOWAGA NY 14225-1133	2024	\$10,003.12
			2025	\$7,970.05
			Total	\$26,635.16

Deed Measure
FR-45.36 DP-156.30 AC-0.00
Farmlot Section Town Range

MAP COVER BLOCK SUBLOT
SBL
0801900002033000

INREM BOOK 174

SERIAL NO.	DESCRIPTION OF PROPERTY	NAME OF LAST KNOWN OWNER	YEAR OF LIEN	AMOUNT OF LIEN
001010	CERTIFICATE NO.	143089.80.690-3-6.000	<u>In the TOWN OF CHEEKTOWAGA</u>	
	KENSINGTON AVE	LEWIS SHERYL L 1847 KENSINGTON AVE CHEEKTOWAGA NY 14215-1416	2017	\$639.63
			2018	\$590.29
			2019	\$553.08
			2020	\$515.74
			2022	\$379.50
			2023	\$500.00
Deed	Measure		2023	\$303.26
	FR-17.50 DP-177.14 AC-0.00		2024	\$267.32
Farmplot	Section Town Range		Total	\$3,748.82
MAP COVER BLOCK SUBLOT		<u>SBL</u>		
		0806900003006000		

001013	CERTIFICATE NO.	143089.90.120-2-18.000	<u>In the TOWN OF CHEEKTOWAGA</u>	
	121 CEDAR RD	WALLS RICHARD 121 CEDAR RD CHEEKTOWAGA NY 14215	2023	\$5,374.58
			2023	\$500.00
			2024	\$8,561.88
			2025	\$7,617.19
			Total	\$22,053.65
Deed	Measure			
	FR-75.00 DP-116.00 AC-0.00			
Farmplot	Section Town Range			
MAP COVER BLOCK SUBLOT		<u>SBL</u>		
		0901200002018000		

INREM BOOK 174

SERIAL NO.	DESCRIPTION OF PROPERTY	NAME OF LAST KNOWN OWNER	YEAR OF LIEN	AMOUNT OF LIEN
001014	CERTIFICATE NO. 90 CAMPBELL RD	143089.90.120-2-44.000 JAMES MARCELLA 90 CAMPBELL RD CHEEKTOWAGA NY 14215	<u>In the TOWN OF CHEEKTOWAGA</u>	
			2023	\$4,945.49
			2023	\$500.00
			2024	\$6,940.17
			2025	\$6,239.57
			Total	\$18,625.23
	Deed Measure FR-50.00 DP-116.00 AC-0.00 Farmland Section Town Range			
	MAP COVER BLOCK SUBLOT	<u>SBL</u> 0901200002044000		
001015	CERTIFICATE NO. TUDOR RD	143089.90.120-4-8.000 ASP INTERNATIONAL INC 45 TUDOR RD CHEEKTOWAGA NY 14215	<u>In the TOWN OF CHEEKTOWAGA</u>	
			2019	\$545.53
			2021	\$1,137.88
			2022	\$895.46
			2023	\$712.11
			2023	\$500.00
			2024	\$628.71
			2025	\$553.30
			Total	\$4,972.99
	Deed Measure FR-50.00 DP-109.84 AC-0.00 Farmland Section Town Range			
	MAP COVER BLOCK SUBLOT	<u>SBL</u> 0901200004008000		
001016	CERTIFICATE NO. 151 TUDOR RD	143089.90.120-4-32.000 HALL TRANSPORTATION INC 563 SYCAMORE ST BUFFALO NY 14212	<u>In the TOWN OF CHEEKTOWAGA</u>	
			2023	\$11,576.61
			2023	\$500.00
			2024	\$10,245.03
			2025	\$9,116.89
			Total	\$31,438.53
	Deed Measure FR-50.00 DP-109.84 AC-0.00 Farmland Section Town Range			
	MAP COVER BLOCK SUBLOT	<u>SBL</u> 0901200004032000		

INREM BOOK 174

SERIAL NO.	DESCRIPTION OF PROPERTY	NAME OF LAST KNOWN OWNER	YEAR OF LIEN	AMOUNT OF LIEN
<hr/>				
001018	CERTIFICATE NO.	143089.90.680-3-29.000	<u>In the TOWN OF CHEEKTOWAGA</u>	
	125 IVANHOE RD		2023	\$7,717.26
		AHMED MD SUMON	2023	\$500.00
		APT 2	2024	\$6,882.13
		64-27 PALMETTO ST	2025	\$6,144.43
		RIDGEWOOD NY 11385		
			Total	\$21,243.82
	Deed Measure			
		FR-35.00 DP-103.00 AC-0.00		
	Farmlot Section Town Range			
	MAP COVER BLOCK SUBLOT			
		<u>SBL</u>		
		0906800003029000		
<hr/>				
001019	CERTIFICATE NO.	143089.90.680-4-11.000	<u>In the TOWN OF CHEEKTOWAGA</u>	
	61 MARNE RD		2023	\$7,546.08
		EQUITY TRUST COMPANY 50%	2023	\$500.00
		EQUITY TRUST COMPANY 50%	2024	\$6,674.25
		STE 439	2025	\$5,424.29
		3840 E ROBINSON RD		
		AMHERST NY 14228		
			Total	\$20,144.62
	Deed Measure			
		FR-35.00 DP-103.00 AC-0.00		
	Farmlot Section Town Range			
	MAP COVER BLOCK SUBLOT			
		<u>SBL</u>		
		0906800004011000		
<hr/>				
001021	CERTIFICATE NO.	143089.90.760-2-9.000	<u>In the TOWN OF CHEEKTOWAGA</u>	
	74 IVANHOE RD		2022	\$2,005.70
		HOLLAND JOANNE P	2023	\$7,285.60
		74 IVANHOE RD	2023	\$500.00
		CHEEKTOWAGA NY 14215	2024	\$6,491.12
			2025	\$5,800.95
			Total	\$22,083.37
	Deed Measure			
		FR-35.00 DP-103.00 AC-0.00		
	Farmlot Section Town Range			
	MAP COVER BLOCK SUBLOT			
		<u>SBL</u>		
		0907600002009000		

INREM BOOK 174

SERIAL NO.	DESCRIPTION OF PROPERTY	NAME OF LAST KNOWN OWNER	YEAR OF LIEN	AMOUNT OF LIEN
------------	-------------------------	--------------------------	--------------	----------------

001023	CERTIFICATE NO.	143089.90.760-3-11.000	<u>In the TOWN OF CHEEKTOWAGA</u>	
	42 MARNE RD		2023	\$6,043.00
	Mc 1349 1525	DAVID FLORENCE B	2023	\$500.00
	1527 115	42 MARNE RD	2024	\$5,467.73
	35 X 103	CHEEKTOWAGA NY 14215	2025	\$4,950.85
			Total	\$16,961.58

Deed Measure
FR-35.00 DP-103.00 AC-0.00
Farmlot Section Town Range

MAP COVER BLOCK SUBLOT
SBL
0907600003011000

001024	CERTIFICATE NO.	143089.90.760-3-20.000	<u>In the TOWN OF CHEEKTOWAGA</u>	
	24 MARNE RD		2023	\$6,934.37
	Mc 1349 1525	HIGH DEEN PROPERTY INC	2023	\$500.00
	1527 106	24 MARNE RD	2024	\$6,178.52
	L/e/clementine Manni	CHEEKTOWAGA NY 14215	2025	\$5,520.88
	Ng		Total	\$19,133.77

Deed Measure
FR-35.00 DP-103.00 AC-0.00
Farmlot Section Town Range

MAP COVER BLOCK SUBLOT
SBL
0907600003020000

001025	CERTIFICATE NO.	143089.90.760-4-4.000	<u>In the TOWN OF CHEEKTOWAGA</u>	
	90 PRESTON RD		2023	\$7,867.78
		ISLAM KHURSHEDA	2023	\$500.00
		SULTANA JAKIA	2025	\$6,264.49
		90 PRESTON RD		
		CHEEKTOWAGA NY 14215	Total	\$14,632.27

Deed Measure
FR-35.00 DP-103.00 AC-0.00
Farmlot Section Town Range

MAP COVER BLOCK SUBLOT
SBL
0907600004004000

INREM BOOK 174

SERIAL NO.	DESCRIPTION OF PROPERTY	NAME OF LAST KNOWN OWNER	YEAR OF LIEN	AMOUNT OF LIEN
<hr/>				
001028	CERTIFICATE NO.	143089.90.840-3-10.000	<u>In the TOWN OF CHEEKTOWAGA</u>	
	32 LONG AVE		2023	\$1,845.27
		JONES NAKIA	2023	\$500.00
		32 LONG AVE	2024	\$8,495.41
		CHEEKTOWAGA NY 14225	2025	\$6,704.57
			Total	\$17,545.25
Deed	Measure			
	FR-30.00 DP-150.60 AC-0.00			
Farmplot	Section	Town	Range	
MAP COVER BLOCK SUBLOT				
		<u>SBL</u>		
		0908400003010000		
<hr/>				
001029	CERTIFICATE NO.	143089.91.060-1-34.000	<u>In the TOWN OF CHEEKTOWAGA</u>	
	205 COMMODORE TER		2023	\$7,209.92
		FICK CHARLES	2023	\$500.00
		205 COMMODORE TER	2024	\$6,441.57
		CHEEKTOWAGA NY 14225-1509	2025	\$5,858.40
			Total	\$20,009.89
Deed	Measure			
	FR-50.00 DP-164.00 AC-0.00			
Farmplot	Section	Town	Range	
MAP COVER BLOCK SUBLOT				
		<u>SBL</u>		
		0910600001034000		
<hr/>				
001030	CERTIFICATE NO.	143089.91.060-2-13.000	<u>In the TOWN OF CHEEKTOWAGA</u>	
	190 S HUXLEY DR		2023	\$4,320.80
		RISO CHRISTOPHER M	2023	\$500.00
		RISO CEARA	2024	\$11,334.07
		190 S HUXLEY DR	2025	\$10,087.31
		CHEEKTOWAGA NY 14225-1663		
			Total	\$26,242.18
Deed	Measure			
	FR-64.00 DP-138.12 AC-0.00			
Farmplot	Section	Town	Range	
MAP COVER BLOCK SUBLOT				
		<u>SBL</u>		
		0910600002013000		

INREM BOOK 174

SERIAL NO.	DESCRIPTION OF PROPERTY	NAME OF LAST KNOWN OWNER	YEAR OF LIEN	AMOUNT OF LIEN
<hr style="border-top: 1px dashed black;"/>				
001031	CERTIFICATE NO. 125 WOODRIDGE AVE	143089.91.060-2-31.000 RENNING KAREN E 125 WOODRIDGE AVE CHEEKTOWAGA NY 14225-1532	<u>In the TOWN OF CHEEKTOWAGA</u>	
			2022	\$3,628.21
			2023	\$3,150.54
			2023	\$500.00
			2024	\$6,381.40
			2025	\$5,944.78
			Total	\$19,604.93
	Deed Measure FR-50.00 DP-162.55 AC-0.00 Farmland Section Town Range			
	MAP COVER BLOCK SUBLOT	<u>SBL</u> 0910600002031000		
<hr style="border-top: 1px dashed black;"/>				
001032	CERTIFICATE NO. 60 GARDENVALE DR	143089.91.060-11-42.000 OUTLING DARIUS R 60 GARDENVALE DR CHEEKTOWAGA NY 14225	<u>In the TOWN OF CHEEKTOWAGA</u>	
			2023	\$4,064.58
			2023	\$500.00
			2024	\$7,720.32
			2025	\$6,867.35
			Total	\$19,152.25
	Deed Measure FR-75.00 DP-80.00 AC-0.00 Farmland Section Town Range			
	MAP COVER BLOCK SUBLOT	<u>SBL</u> 0910600011042000		
<hr style="border-top: 1px dashed black;"/>				
001033	CERTIFICATE NO. 58 S HUXLEY DR	143089.91.060-16-10.000 CINELLI DOMINIC 58 S HUXLEY DR CHEEKTOWAGA NY 14225	<u>In the TOWN OF CHEEKTOWAGA</u>	
			2022	\$69.85
			2023	\$9,280.54
			2023	\$500.00
			2024	\$8,215.37
			2025	\$7,308.43
			Total	\$25,374.19
	Deed Measure FR-50.00 DP-133.00 AC-0.00 Farmland Section Town Range			
	MAP COVER BLOCK SUBLOT	<u>SBL</u> 0910600016010000		

INREM BOOK 174

SERIAL NO.	DESCRIPTION OF PROPERTY	NAME OF LAST KNOWN OWNER	YEAR OF LIEN	AMOUNT OF LIEN
------------	-------------------------	--------------------------	--------------	----------------

001039	CERTIFICATE NO.	143089.91.100-6-29.000	<u>In the TOWN OF CHEEKTOWAGA</u>	
	269 WESTBROOK DR		2023	\$4,545.91
	1712 227	REYES MADELINE	2023	\$500.00
	50 X 125	269 WESTBROOK DR	2024	\$3,482.59
		CHEEKTOWAGA NY 14225	2025	\$333.50
			<hr/>	
			Total	\$8,862.00

Deed Measure
FR-50.00 DP-125.00 AC-0.00
Farmlot Section Town Range

MAP COVER BLOCK SUBLOT
SBL
0911000006029000

001040	CERTIFICATE NO.	143089.91.110-5-7.000	<u>In the TOWN OF CHEEKTOWAGA</u>	
	39 CLEARVALE DR		2023	\$4,408.89
		HUEY DONALD H LIFE USE	2023	\$500.00
		HUEY MARY ANN LIFE USE		
		39 CLEARVALE DR		
		CHEEKTOWAGA NY 14225	<hr/>	
			Total	\$4,908.89

Deed Measure
FR-55.00 DP-130.00 AC-0.00
Farmlot Section Town Range

MAP COVER BLOCK SUBLOT
SBL
0911100005007000

001041	CERTIFICATE NO.	143089.91.120-2-13.100	<u>In the TOWN OF CHEEKTOWAGA</u>	
	4427 UNION RD		2023	\$19,812.41
		KENT GORDON	2023	\$500.00
		4427 UNION RD	2024	\$17,523.56
		CHEEKTOWAGA NY 14225	2025	\$14,936.64
			<hr/>	
			Total	\$52,772.61

Deed Measure
FR-62.76 DP-518.36 AC-0.00
Farmlot Section Town Range

MAP COVER BLOCK SUBLOT
SBL
0911200002013100

INREM BOOK 174

SERIAL NO.	DESCRIPTION OF PROPERTY	NAME OF LAST KNOWN OWNER	YEAR OF LIEN	AMOUNT OF LIEN
<hr/>				
001045	CERTIFICATE NO.	143089.91.150-1-16.000	<u>In the TOWN OF CHEEKTOWAGA</u>	
	16 E GLENWOOD CT		2023	\$4,258.30
		POOLE REGINALD S SR	2023	\$500.00
		16E GLENWOOD CT	2024	\$3,876.30
		CHEEKTOWAGA NY 14225	2025	\$3,534.60
			Total	\$12,169.20
Deed	Measure			
	FR-51.95 DP-75.43 AC-0.00			
Farmplot	Section	Town	Range	
MAP COVER BLOCK SUBLOT				
		<u>SBL</u>		
		0911500001016000		
<hr/>				
001049	CERTIFICATE NO.	143089.91.180-6-4.000	<u>In the TOWN OF CHEEKTOWAGA</u>	
	3095 GENESEE ST		2023	\$30,932.52
	W Cor Wheaton Dr	SOUTH YEMEN CHARITY	2023	\$500.00
	1800 1 2	AND COMMUNITY CENTER INC	2024	\$32,974.87
	140 X 118/123	19 CANDACE LN	2025	\$24,604.89
		DEPEW NY 14043		
			Total	\$89,012.28
Deed	Measure			
	FR-139.83 DP-130.00 AC-0.00			
Farmplot	Section	Town	Range	
MAP COVER BLOCK SUBLOT				
		<u>SBL</u>		
		0911800006004000		
<hr/>				
001050	CERTIFICATE NO.	143089.91.180-6-25.200	<u>In the TOWN OF CHEEKTOWAGA</u>	
	VL WHEATON DR		2017	\$589.68
		HERMAN MARY F	2018	\$554.97
		1101 BULLIS RD	2019	\$526.71
		ELMA NY 14059	2020	\$489.76
			2021	\$459.97
			2022	\$392.18
Deed	Measure		2023	\$500.00
	FR-22.00 DP-107.41 AC-0.00		2023	\$318.75
Farmplot	Section	Town	Range	2024
				\$650.49
			2025	\$245.96
			Total	\$4,728.47
MAP COVER BLOCK SUBLOT		<u>SBL</u>		
		0911800006025200		

INREM BOOK 174

SERIAL NO.	DESCRIPTION OF PROPERTY	NAME OF LAST KNOWN OWNER	YEAR OF LIEN	AMOUNT OF LIEN
------------	-------------------------	--------------------------	--------------	----------------

001058	CERTIFICATE NO.	143089.91.200-9-12.000	<u>In the TOWN OF CHEEKTOWAGA</u>	
	161 CLOVER PL		2023	\$7,828.66
	962 139 140	TURNER KAREN LYNN	2023	\$500.00
	60 X 120	161 CLOVER PL	2024	\$7,202.77
		CHEEKTOWAGA NY 14225-3330	2025	\$3,360.44
			<hr/>	
			Total	\$18,891.87

Deed Measure
FR-60.00 DP-120.00 AC-0.00
Farmlot Section Town Range

MAP COVER BLOCK SUBLOT
SBL
0912000009012000

001059	CERTIFICATE NO.	143089.91.770-1-8.000	<u>In the TOWN OF CHEEKTOWAGA</u>	
	44 LOXLEY RD		2023	\$7,315.80
		HAWKINS AARON	2023	\$500.00
		FIELDS TALITHA	2024	\$1,732.45
		44 LOXLEY RD	2025	\$5,824.36
		CHEEKTOWAGA NY 14225	<hr/>	
			Total	\$15,372.61

Deed Measure
FR-45.00 DP-125.00 AC-0.00
Farmlot Section Town Range

MAP COVER BLOCK SUBLOT
SBL
0917700001008000

001060	CERTIFICATE NO.	143089.91.780-2-2.000	<u>In the TOWN OF CHEEKTOWAGA</u>	
	2615 GENESEE ST		2023	\$7,616.89
		PHILLIPS & BURNS LLC	2023	\$500.00
		455 CENTER RD	2024	\$7,203.92
		WEST SENECA NY 14224	2025	\$6,064.46
			<hr/>	
			Total	\$21,385.27

Deed Measure
FR-35.00 DP-120.00 AC-0.00
Farmlot Section Town Range

MAP COVER BLOCK SUBLOT
SBL
0917800002002000

INREM BOOK 174

SERIAL NO.	DESCRIPTION OF PROPERTY	NAME OF LAST KNOWN OWNER	YEAR OF LIEN	AMOUNT OF LIEN
001062	CERTIFICATE NO.	143089.92.050-3-11.000	<u>In the TOWN OF CHEEKTOWAGA</u>	
	143 PRINCETON CT	HENEL BRITTANY C	2023	\$9,497.84
1832	44	143 PRINCETON CT	2023	\$500.00
50 X	136	CHEEKTOWAGA NY 14225	2024	\$8,397.96
			2025	\$7,482.64
			Total	\$25,878.44

Deed Measure
FR-50.00 DP-136.36 AC-0.00
Farmlot Section Town Range

MAP COVER BLOCK SUBLOT
SBL
0920500003011000

001064	CERTIFICATE NO.	143089.92.090-4-7.000	<u>In the TOWN OF CHEEKTOWAGA</u>	
	1113 MARYVALE DR	KUCZKOWSKI TOM	2023	\$8,394.84
		1113 MARYVALE DR	2023	\$500.00
		CHEEKTOWAGA NY 14225-2311	2024	\$8,222.43
			2025	\$7,326.18
			Total	\$24,443.45

Deed Measure
FR-55.00 DP-131.00 AC-0.00
Farmlot Section Town Range

MAP COVER BLOCK SUBLOT
SBL
0920900004007000

INREM BOOK 174

SERIAL NO.	DESCRIPTION OF PROPERTY	NAME OF LAST KNOWN OWNER	YEAR OF LIEN	AMOUNT OF LIEN
<hr/>				
001067	CERTIFICATE NO.	143089.92.180-6-56.000	<u>In the TOWN OF CHEEKTOWAGA</u>	
	226 LYDIA LN		2023	\$5,697.24
		ALHARBI AHMED	2023	\$500.00
		226 LYDIA LN	2024	\$9,848.72
		CHEEKTOWAGA NY 14225	2025	\$8,784.42
			<hr/>	
			Total	\$24,830.38
Deed	Measure			
	FR-50.00 DP-130.00 AC-0.00			
Farmlot	Section	Town	Range	
MAP COVER BLOCK SUBLOT				
		<u>SBL</u>		
		0921800006056000		
<hr/>				
001068	CERTIFICATE NO.	143089.92.190-4-2.000	<u>In the TOWN OF CHEEKTOWAGA</u>	
	333 LYDIA LN		2023	\$9,621.24
		ULATOWSKI DAVID A	2023	\$500.00
		333 LYDIA LN	2024	\$8,346.21
		DEPEW NY 14043	2025	\$7,611.35
			<hr/>	
			Total	\$26,078.80
Deed	Measure			
	FR-68.49 DP-109.95 AC-0.00			
Farmlot	Section	Town	Range	
MAP COVER BLOCK SUBLOT				
		<u>SBL</u>		
		0921900004002000		
<hr/>				
001069	CERTIFICATE NO.	143089.92.190-7-7.100	<u>In the TOWN OF CHEEKTOWAGA</u>	
	161 HYLAND RD		2023	\$3,795.71
		CALHOON PATRICIA M	2023	\$500.00
		161 HYLAND RD	<hr/>	
		DEPEW NY 14043	Total	\$4,295.71
Deed	Measure			
	FR-40.00 DP-260.00 AC-0.00			
Farmlot	Section	Town	Range	
MAP COVER BLOCK SUBLOT				
		<u>SBL</u>		
		0921900007007100		

INREM BOOK 174

SERIAL NO.	DESCRIPTION OF PROPERTY	NAME OF LAST KNOWN OWNER	YEAR OF LIEN	AMOUNT OF LIEN
------------	-------------------------	--------------------------	--------------	----------------

001071	CERTIFICATE NO.	143089.125.290-1-1.000/319	<u>In the TOWN OF CHEEKTOWAGA</u>	
	19 PEBBLE CREEK DR		2023	\$3,662.36
		ENGLUND MARGARET J 47 WEST MAIN ST ATTICA NY 14011	2023	\$500.00
			Total	\$4,162.36

Deed Measure
 FR-17.00 DP-33.00 AC-0.00
 Farmlot Section Town Range

MAP COVER BLOCK SUBLOT

SBL
1252900001001000319

001072	CERTIFICATE NO.	143200.6.000-2-15.120	<u>In the TOWN OF CLARENCE</u>	
	TONAWANDA CRK RD		2021	\$2,041.48
		BITTERMAN NORMAN	2022	\$1,669.86
		BITTERMAN CAROL	2023	\$1,481.84
		9380 TONAWANDA CRK RD	2023	\$500.00
		CLARENCE CENTER NY 14032	2024	\$1,320.61
			2025	\$15.06
			Total	\$7,028.85

Deed Measure
 FR-331.00 DP-332.00 AC-0.00
 Farmlot Section Town Range

MAP COVER BLOCK SUBLOT

SBL
0060000002015120

INREM BOOK 174

SERIAL NO.	DESCRIPTION OF PROPERTY	NAME OF LAST KNOWN OWNER	YEAR OF LIEN	AMOUNT OF LIEN
------------	-------------------------	--------------------------	--------------	----------------

001073	CERTIFICATE NO.	143200.6.000-3-8.000	<u>In the TOWN OF CLARENCE</u>	
	9380 TONAWANDA CRK RD	BITTERMAN NORMAN R BITTERMAN CAROL F 9380 TONAWANDA CRK RD CLARENCE CENTER NY 14032	2023	\$6,501.57
	631 Ft Sw Of C/ Goodrich Rd		2023	\$500.00
			Total	\$7,001.57

Deed Measure
FR-100.00 DP-0.00 AC-0.00
Farmlot Section Town Range

MAP COVER BLOCK SUBLOT

SBL
0060000003008000

001074	CERTIFICATE NO.	143200.6.000-4-17.110	<u>In the TOWN OF CLARENCE</u>	
	GOODRICH RD	EDWARDS MELVIN 63 CLARENCE AVE BUFFALO NY 14215	2017	\$593.47
			2018	\$550.31
			2019	\$482.96
			2020	\$442.31
			2021	\$409.98
			2022	\$351.79
			2023	\$500.00
			2023	\$312.42
			2024	\$278.49
			2025	\$222.29
			Total	\$4,144.02

Deed Measure
FR-250.00 DP-1,460.00 AC-0.00
Farmlot Section Town Range

MAP COVER BLOCK SUBLOT

SBL
0060000004017110

001075	CERTIFICATE NO.	143200.6.000-4-24.000	<u>In the TOWN OF CLARENCE</u>	
	8625 GOODRICH RD	LAGAMBINA SALVATORE LAGAMBINA KAREN A C/O C/O KAREN LAGAMBINA 8450 NORTHFIELD RD CLARENCE CENTER NY 14032	2022	\$1,495.93
	1180.10 Ft S Of C/li		2023	\$1,327.53
	Ne		2023	\$500.00
	Tonawanda Creek Rd		2024	\$1,183.10
			2025	\$792.28
			Total	\$5,298.84

Deed Measure
FR-300.00 DP-302.00 AC-0.00
Farmlot Section Town Range

MAP COVER BLOCK SUBLOT

SBL
0060000004024000

INREM BOOK 174

SERIAL NO.	DESCRIPTION OF PROPERTY	NAME OF LAST KNOWN OWNER	YEAR OF LIEN	AMOUNT OF LIEN
------------	-------------------------	--------------------------	--------------	----------------

001076	CERTIFICATE NO.	143200.6.000-5-26.200	<u>In the TOWN OF CLARENCE</u>	
	9855 HEROY RD	BRYK JOSHUA	2023	\$15,058.72
	675 Ft E Of C/I Of Tonawanda Crk Rd	BRYK SAMANTHA 9855 HEROY RD CLARENCE CENTER NY 14032	2023	\$500.00
			2024	\$14,329.82
			2025	\$12,326.69
			Total	\$42,215.23

Deed Measure
FR-367.00 DP-750.00 AC-0.00
Farmlot Section Town Range

MAP COVER BLOCK SUBLOT

SBL
0060000005026200

001077	CERTIFICATE NO.	143200.6.000-5-26.310	<u>In the TOWN OF CLARENCE</u>	
	TONAWANDA CRK RD	SAUER ROBERT L	2022	\$1,564.22
	786 Ft S/e Of C/I Heroy Road	5600 DAVISON RD CLARENCE NY 14031	2023	\$1,388.09
			2023	\$500.00
			2024	\$1,237.10
			2025	\$828.29
			Total	\$5,517.70

Deed Measure
FR-295.00 DP-960.00 AC-0.00
Farmlot Section Town Range

MAP COVER BLOCK SUBLOT

SBL
0060000005026310

001078	CERTIFICATE NO.	143200.17.000-3-14.311	<u>In the TOWN OF CLARENCE</u>	
	8575 WOLCOTT RD	KIBLIN DARRELL	2022	\$1,879.63
		UNIT F4	2023	\$1,670.93
		9735 MAIN ST	2023	\$500.00
		CLARENCE NY 14031	2024	\$507.67
			2025	\$995.12
			Total	\$5,553.35

Deed Measure
FR-229.00 DP-1,215.66 AC-0.00
Farmlot Section Town Range

MAP COVER BLOCK SUBLOT

SBL
0170000003014311

INREM BOOK 174

SERIAL NO.	DESCRIPTION OF PROPERTY	NAME OF LAST KNOWN OWNER	YEAR OF LIEN	AMOUNT OF LIEN	
<hr/>					
001079	CERTIFICATE NO.	143200.30.170-2-38.000 f/k/a 30.17-2-1.311	<u>In the TOWN OF CLARENCE</u>		
	9015 COUNTY RD	CURRY KEVIN	2020	\$2,817.30	
		4272 ROXBURY DR	2020	\$500.00	
		WILLIAMSVILLE NY 14221	2021	\$2,603.46	
			2021	\$500.00	
			2022	\$3,188.72	
			2023	\$2,826.67	
Deed	Measure		2023	\$500.00	
	FR-150.00 DP-300.00 AC-0.00		2024	\$2,519.56	
Farmplot	Section	Town	Range	2025	\$1,683.92
MAP COVER BLOCK SUBLOT			Total	\$17,139.63	
<hr/>					
001080	CERTIFICATE NO.	143200.43.080-2-7.000	<u>In the TOWN OF CLARENCE</u>		
	6485 CONNER RD	KCMD CUSTOM BUILDS LLC	2022	\$1,590.65	
		8186 WOODVIEW CT	2023	\$4,209.24	
		WILLIAMSVILLE NY 14221	2023	\$500.00	
			2024	\$3,751.95	
			2025	\$2,505.29	
MAP COVER BLOCK SUBLOT			Total	\$12,557.13	
<hr/>					
001081	CERTIFICATE NO.	143200.57.070-1-8.210	<u>In the TOWN OF CLARENCE</u>		
	5795 NEWHOUSE RD	BRACHSON LLC	2023	\$28,415.20	
		5795 NEWHOUSE RD	2023	\$500.00	
		EAST AMHERST NY 14051	2024	\$25,307.79	
			2025	\$20,867.61	
MAP COVER BLOCK SUBLOT			Total	\$75,090.60	
<hr/>					
		<u>SBL</u>			
		0570700001008210			

INREM BOOK 174

SERIAL NO.	DESCRIPTION OF PROPERTY	NAME OF LAST KNOWN OWNER	YEAR OF LIEN	AMOUNT OF LIEN
------------	-------------------------	--------------------------	--------------	----------------

001083	CERTIFICATE NO.	143200.57.170-3-4.000	<u>In the TOWN OF CLARENCE</u>	
	8103 GREINER RD		2022	\$3,129.14
	BI H SI 1 2 E12 1/2'	WASEH BAYAN	2023	\$2,608.93
	Of 3& E80' Of SI 8&9	5192 EASTBROOKE PL	2023	\$500.00
	.36ac	WILLIAMSVILLE NY 14221	2024	\$2,327.81
			2025	\$1,827.13
			Total	\$10,393.01
Deed	Measure			
	FR-80.00 DP-195.00 AC-0.00			
Farmlot	Section	Town	Range	

MAP COVER BLOCK SUBLOT

SBL

0571700003004000

001084	CERTIFICATE NO.	143200.70.200-4-3.120	<u>In the TOWN OF CLARENCE</u>	
	MAIN ST		2023	\$4,198.77
		8750 MAIN STREET ASSOCIATE LLC	2023	\$500.00
		APT 204	2024	\$1,274.37
		6790 MAIN ST	2025	\$5,607.77
		WILLIAMSVILLE NY 14221	Total	\$11,580.91
Deed	Measure			
	FR-38.08 DP-996.00 AC-0.00			
Farmlot	Section	Town	Range	

MAP COVER BLOCK SUBLOT

SBL

0702000004003120

001085	CERTIFICATE NO.	143200.70.200-4-11.000	<u>In the TOWN OF CLARENCE</u>	
	4430 OVERLOOK DR		2023	\$4,120.21
		TANNER TRAVIS	2023	\$500.00
		4430 OVERLOOK DR	2024	\$8,449.78
		WILLIAMSVILLE NY 14221	2025	\$7,196.91
			Total	\$20,266.90
Deed	Measure			
	FR-203.21 DP-300.00 AC-0.00			
Farmlot	Section	Town	Range	

MAP COVER BLOCK SUBLOT

SBL

0702000004011000

INREM BOOK 174

SERIAL NO.	DESCRIPTION OF PROPERTY	NAME OF LAST KNOWN OWNER	YEAR OF LIEN	AMOUNT OF LIEN
---------------	----------------------------	-----------------------------	-----------------	-------------------

001086	CERTIFICATE NO.	143200.71.150-2-14.000	<u>In the TOWN OF CLARENCE</u>	
	4535 E PATRICIA DR		2023	\$10,576.99
		MORA JOHN	2023	\$500.00
		4535 E PATRICIA DR	2025	\$8,735.76
		CLARENCE NY 14031	Total	\$19,812.75

Deed Measure
 FR-115.00 DP-297.00 AC-0.00
 Farmlot Section Town Range

MAP COVER BLOCK SUBLOT
SBL
0711500002014000

001087	CERTIFICATE NO.	143200.72.110-2-13.000	<u>In the TOWN OF CLARENCE</u>	
	10867 MAIN ST		2023	\$5,109.96
		BREWER ANDREA C	2023	\$500.00
	150' W Cl Schurr Rd, Sec 1	10867 MAIN ST	2024	\$4,804.76
		CLARENCE NY 14031	2025	\$4,484.77
			Total	\$14,899.49

Deed Measure
 FR-41.50 DP-196.00 AC-0.00
 Farmlot Section Town Range

MAP COVER BLOCK SUBLOT
SBL
0721100002013000

001088	CERTIFICATE NO.	143200.72.110-3-12.000	<u>In the TOWN OF CLARENCE</u>	
	4820 SCHURR RD		2023	\$15,180.12
		PERRY DAVID	2023	\$500.00
	1342' S Sl	4820 SCHURR RD	2024	\$13,529.71
	Main St Sec 1	CLARENCE NY 14031	2025	\$13,055.68
	113x 400		Total	\$42,265.51

Deed Measure
 FR-113.00 DP-400.00 AC-0.00
 Farmlot Section Town Range

MAP COVER BLOCK SUBLOT
SBL
0721100003012000

INREM BOOK 174

SERIAL NO.	DESCRIPTION OF PROPERTY	NAME OF LAST KNOWN OWNER	YEAR OF LIEN	AMOUNT OF LIEN	
001089	CERTIFICATE NO.	143200.72.140-2-8.000	<u>In the TOWN OF CLARENCE</u>		
	4646 RANSOM RD	J M DEVELOPMENT CORP	1995	\$372.14	
	1107's Of C/I Boyd D, R, Ext	8970 AMY LEIGH LN	1996	\$368.60	
	.21ac Sec 1, 32.41'x 283.03'	CLARENCE CENTER NY 14032	1997	\$368.13	
			1998	\$374.81	
			1999	\$385.85	
			2000	\$372.85	
Deed	Measure		2001	\$348.48	
	FR-32.45 DP-250.05 AC-0.00		2002	\$348.86	
Farmlot	Section	Town	Range	2003	\$339.11
				2004	\$331.07
MAP COVER BLOCK SUBLOT				2005	\$313.85
		<u>SBL</u>		2006	\$297.44
		0721400002008000		2007	\$286.69
				2008	\$274.71
				2009	\$253.18
				2010	\$238.06
				2011	\$226.35
				2012	\$214.72
				2013	\$500.00
				2013	\$204.53
				2014	\$196.43
				2015	\$186.41
				2016	\$169.69
				2017	\$159.14
				2018	\$147.64
				2019	\$130.00
				2020	\$500.00
				2020	\$124.09
				2021	\$116.30
				2022	\$91.93
				2023	\$500.00
				2023	\$82.03
				2024	\$73.29
				2025	\$99.35
			Total	\$8,995.73	

INREM BOOK 174

SERIAL NO.	DESCRIPTION OF PROPERTY	NAME OF LAST KNOWN OWNER	YEAR OF LIEN	AMOUNT OF LIEN
------------	-------------------------	--------------------------	--------------	----------------

001090	CERTIFICATE NO.	143200.72.150-4-5.000	<u>In the TOWN OF CLARENCE</u>	
	10958 STAGE RD		2023	\$5,999.06
	Mc 2411 Sl 18 Sec 1	BLAIR TRUDY 10958 STAGE RD CLARENCE NY 14031	2023	\$500.00
			2024	\$3,613.34
			2025	\$6,627.00
			<hr style="width: 100%; border: 0.5px solid black;"/>	
			Total	\$16,739.40

Deed Measure
FR-105.00 DP-200.00 AC-0.00
Farmlot Section Town Range

MAP COVER BLOCK SUBLOT

SBL
0721500004005000

001091	CERTIFICATE NO.	143200.84.060-3-11.000	<u>In the TOWN OF CLARENCE</u>	
	4165 RANSOM RD		2023	\$7,415.21
	Mc 2031	ABRAM BEVERLY J 4165 RANSOM RD CLARENCE NY 14031	2023	\$500.00
	Sl 4 Sec 1		2025	\$3,975.22
			<hr style="width: 100%; border: 0.5px solid black;"/>	
			Total	\$11,890.43

Deed Measure
FR-100.00 DP-217.00 AC-0.00
Farmlot Section Town Range

MAP COVER BLOCK SUBLOT

SBL
0840600003011000

001092	CERTIFICATE NO.	143400.213.000-5-6.220	<u>In the TOWN OF COLDEN</u>	
	7508 IRISH RD		2023	\$4,462.42
	Stromecki	CERONE MICHAEL J III 7508 IRISH RD WEST FALLS NY 14170	2023	\$500.00
			2024	\$13,076.39
			2025	\$11,798.11
			<hr style="width: 100%; border: 0.5px solid black;"/>	
			Total	\$29,836.92

Deed Measure
FR-0.00 DP-0.00 AC-0.00
Farmlot Section Town Range

MAP COVER BLOCK SUBLOT

SBL
2130000005006220

INREM BOOK 174

SERIAL NO.	DESCRIPTION OF PROPERTY	NAME OF LAST KNOWN OWNER	YEAR OF LIEN	AMOUNT OF LIEN
<hr/>				
001093	CERTIFICATE NO.	143400.259.040-1-2.300	<u>In the TOWN OF COLDEN</u>	
	STATE RD		2017	\$412.10
	Coni Inc	STOJANOVICH DAN	2018	\$395.27
		STOJANOVICH MARY D	2019	\$383.80
		PO BOX 123	2020	\$367.19
		GLENWOOD NY 14069	2021	\$334.94
			2022	\$307.66
	Deed Measure		2023	\$500.00
		FR-0.00 DP-0.00 AC-0.00	2023	\$287.83
	Farmland Section Town Range		2024	\$253.32
			2025	\$228.13
	MAP COVER BLOCK SUBLOT		Total	\$3,470.24
		<u>SBL</u>		
		2590400001002300		
<hr/>				
001095	CERTIFICATE NO.	143601.349.150-1-38.000	<u>In the VILLAGE OF GOWANDA(ERIE)</u>	
	43 UNION ST		2023	\$5,512.84
		ZANDERSMITH LLC	2023	\$500.00
	B&b Moritz	3285 REDMAN RD	2024	\$3,544.58
	Hgwy Van Note	BROCKPORT NY 14420	2025	\$3,698.32
	.25ac		Total	\$13,255.74
	Deed Measure			
		FR-79.86 DP-198.00 AC-0.00		
	Farmland Section Town Range			
	MAP COVER BLOCK SUBLOT			
		<u>SBL</u>		
		3491500001038000		
<hr/>				
001096	CERTIFICATE NO.	143601.349.150-2-4.000	<u>In the VILLAGE OF GOWANDA(ERIE)</u>	
	46 UNION ST		2022	\$3,540.79
		QUITER BERNARD C	2023	\$3,826.87
	Hgwy Edwards	QUITER DARLENE JO	2023	\$500.00
	Bowen Tessmer	46 UNION ST	2024	\$3,878.55
	.26ac	GOWANDA NY 14070	2025	\$3,443.74
			Total	\$15,189.95
	Deed Measure			
		FR-74.00 DP-171.92 AC-0.00		
	Farmland Section Town Range			
	MAP COVER BLOCK SUBLOT			
		<u>SBL</u>		
		3491500002004000		

INREM BOOK 174

SERIAL NO.	DESCRIPTION OF PROPERTY	NAME OF LAST KNOWN OWNER	YEAR OF LIEN	AMOUNT OF LIEN
------------	-------------------------	--------------------------	--------------	----------------

001097	CERTIFICATE NO.	143689.331.000-1-14.220	<u>In the TOWN OF COLLINS</u>	
	JENNINGS RD		2020	\$952.58
		TADT JASON A	2021	\$851.06
		14322 SCHOOL ST	2022	\$839.72
		COLLINS NY 14034	2023	\$762.75
			2023	\$500.00
			2024	\$720.67
			2025	\$610.79
			<hr style="width: 100%;"/>	
			Total	\$5,237.57

MAP COVER BLOCK SUBLOT

SBL

3310000001014220

001098	CERTIFICATE NO.	143689.341.000-1-34.400	<u>In the TOWN OF COLLINS</u>	
	14313 ROUTE 62		2023	\$4,189.07
	Rr Hgwy	GOODE FOODS INC	2023	\$500.00
	Pero Hgwy	PO BOX 376	2025	\$7,831.37
	4.91 Ac	COLLINS NY 14034-0376		
			<hr style="width: 100%;"/>	
			Total	\$12,520.44

Deed Measure

FR-566.85 DP-0.00 AC-0.00

Farmplot Section Town Range

MAP COVER BLOCK SUBLOT

SBL

3410000001034400

001099	CERTIFICATE NO.	143689.342.000-1-39.000	<u>In the TOWN OF COLLINS</u>	
	CONGER RD		2022	\$1,395.44
		SEETHAMSETTY SUBBARAO V	2023	\$1,197.59
		SEETHAMSETTY SARASWATHI	2023	\$500.00
		PO BOX 410	2024	\$1,039.89
		COLLINS NY 14034		
			<hr style="width: 100%;"/>	
			Total	\$4,132.92

Deed Measure

FR-322.00 DP-774.70 AC-0.00

Farmplot Section Town Range

MAP COVER BLOCK SUBLOT

SBL

3420000001039000

INREM BOOK 174

SERIAL NO.	DESCRIPTION OF PROPERTY	NAME OF LAST KNOWN OWNER	YEAR OF LIEN	AMOUNT OF LIEN
<hr style="border-top: 1px dashed black;"/>				
001100	CERTIFICATE NO.	143689.342.050-2-13.100	<u>In the TOWN OF COLLINS</u>	
	2358 MAIN ST		2023	\$3,087.00
	Farner Farner	ANDERSON BETH J	2023	\$500.00
	Hgwy Powers	2358 MAIN ST	2024	\$2,679.71
	.37ac	COLLINS NY 14034	2025	\$7,213.46
			Total	\$13,480.17
	Deed Measure			
		FR-66.00 DP-165.00 AC-0.00		
	Farmlot Section Town Range			
	MAP COVER BLOCK SUBLOT	<u>SBL</u>		
		3420500002013100		
<hr style="border-top: 1px dashed black;"/>				
001101	CERTIFICATE NO.	143689.343.000-2-16.200	<u>In the TOWN OF COLLINS</u>	
	14177 COLLINS CENTER ZOAR R		2023	\$2,807.19
		COLLINS CENTER LLC	2023	\$500.00
		4345 ROUTE 39	2024	\$2,270.02
		COLLINS NY 14034	Total	\$5,577.21
	Deed Measure			
		FR-522.45 DP-0.00 AC-0.00		
	Farmlot Section Town Range			
	MAP COVER BLOCK SUBLOT	<u>SBL</u>		
		3430000002016200		
<hr style="border-top: 1px dashed black;"/>				
001102	CERTIFICATE NO.	143689.343.110-2-14.000	<u>In the TOWN OF COLLINS</u>	
	ROUTE 39		2018	\$235.65
	Hgwy Church	STEINMETZ DANIEL J	2019	\$544.42
	Byers Smith	FLOOD DIANA M	2020	\$483.99
	.25ac	11 HAMPSHIRE LN	2021	\$434.08
		SIMSBURY CT 06070-1223	2022	\$421.41
	Deed Measure		2023	\$500.00
		FR-104.50 DP-198.00 AC-0.00	2023	\$382.01
	Farmlot Section Town Range		2024	\$358.67
			2025	\$303.88
			Total	\$3,664.11
	MAP COVER BLOCK SUBLOT	<u>SBL</u>		
		3431100002014000		

INREM BOOK 174

SERIAL NO.	DESCRIPTION OF PROPERTY	NAME OF LAST KNOWN OWNER	YEAR OF LIEN	AMOUNT OF LIEN
------------	-------------------------	--------------------------	--------------	----------------

001103	CERTIFICATE NO.	143689.344.000-3-12.000	<u>In the TOWN OF COLLINS</u>	
	4835 SCRABBLE HILL RD		2022	\$1,739.80
	Hgwy Smith	STOLL MARY C	2023	\$2,885.96
	Smith Smith	4835 SCRABBLE HILL RD	2023	\$500.00
	3ac	COLLINS NY 14034	2024	\$2,788.66
			2025	\$2,436.47
			Total	\$10,350.89
	Deed Measure			
		FR-529.65 DP-250.00 AC-0.00		
	Farmplot Section Town Range			

MAP COVER BLOCK SUBLOT

SBL

3440000003012000

001104	CERTIFICATE NO.	143689.350.000-2-12.000	<u>In the TOWN OF COLLINS</u>	
	15520 S QUAKER RD		2022	\$1,555.64
	Robinson Hgwy	MEYER DONNA	2023	\$1,284.02
	Nellist N Y S	15520 S QUAKER RD	2023	\$500.00
	5.30 A	GOWANDA NY 14070	2024	\$1,029.54
			Total	\$4,369.20
	Deed Measure			
		FR-200.00 DP-0.00 AC-0.00		
	Farmplot Section Town Range			

MAP COVER BLOCK SUBLOT

SBL

3500000002012000

INREM BOOK 174

SERIAL NO.	DESCRIPTION OF PROPERTY	NAME OF LAST KNOWN OWNER	YEAR OF LIEN	AMOUNT OF LIEN
------------	-------------------------	--------------------------	--------------	----------------

001107	CERTIFICATE NO.	143801.335.120-2-31.100	<u>In the VILLAGE OF SPRINGVILLE</u>	
	COLONIAL DR		2023	\$4,497.40
	Community Paartnersh lp	MDS MANAGEMENT ASSOCIATES 455 CAYUGA RD BUFFALO NY 14225	2023	\$500.00
	2.54 000000000		2024	\$5,403.66
			2025	\$4,716.69
			<hr style="width: 100%; border: 0.5px solid black;"/>	
			Total	\$15,117.75

Deed Measure
FR-0.00 DP-0.00 AC-0.00
Farmlot Section Town Range

MAP COVER BLOCK SUBLOT
SBL
3351200002031100

001108	CERTIFICATE NO.	143801.335.140-2-35.000	<u>In the VILLAGE OF SPRINGVILLE</u>	
	CLARK ST		2022	\$2,482.85
	Green W Main St 3.628ac	TACKENTIEN RONALD L C/O ELMA TACKENTIEN PO BOX 182 SPRINGVILLE NY 14141	2023	\$2,368.41
			2023	\$500.00
			2024	\$2,081.52
			2025	\$1,817.06
			<hr style="width: 100%; border: 0.5px solid black;"/>	
			Total	\$9,249.84

Deed Measure
FR-809.97 DP-0.00 AC-0.00
Farmlot Section Town Range

MAP COVER BLOCK SUBLOT
SBL
3351400002035000

001110	CERTIFICATE NO.	143801.335.190-6-3.000	<u>In the VILLAGE OF SPRINGVILLE</u>	
	54 ALBRO AVE		2023	\$2,865.74
	Otto King .12ac	SMITH WAYNE T JR SMITH WAYNE T SR 54 ALBRO AVE SPRINGVILLE NY 14141	2023	\$500.00
			2024	\$2,498.32
			2025	\$2,162.43
			<hr style="width: 100%; border: 0.5px solid black;"/>	
			Total	\$8,026.49

Deed Measure
FR-59.40 DP-161.04 AC-0.00
Farmlot Section Town Range

MAP COVER BLOCK SUBLOT
SBL
3351900006003000

INREM BOOK 174

SERIAL NO.	DESCRIPTION OF PROPERTY	NAME OF LAST KNOWN OWNER	YEAR OF LIEN	AMOUNT OF LIEN
------------	-------------------------	--------------------------	--------------	----------------

001115	CERTIFICATE NO.	143889.307.000-2-30.000	<u>In the TOWN OF CONCORD</u>	
	12255 SHARP ST		2022	\$1,922.17
	Seales	WILLIAMS JAMES D	2023	\$1,707.36
	Luno	12255 SHARP ST	2023	\$500.00
	1.75ac	SPRINGVILLE NY 14141	2024	\$1,492.53
			2025	\$1,292.14
			<hr style="width: 100%;"/>	
	Deed	Measure	Total	\$6,914.20
		FR-210.80 DP-0.00 AC-0.00		
	Farmlot	Section Town Range		

MAP COVER BLOCK SUBLOT

SBL

3070000002030000

001116	CERTIFICATE NO.	143889.333.000-1-26.300 n/k/a 333.000-1-26.310	<u>In the TOWN OF CONCORD</u>	
	13699 GROTH RD		2023	\$2,911.31
	Witt	MANCUSO GARY M	2023	\$500.00
	Zemrose	MANCUSO LINDA		
	6.11ac 000000000	13699 GROTH RD		
		SPRINGVILLE NY 14141	Total	\$3,411.31

Deed

Measure

FR-383.90 DP-0.00 AC-0.00

Farmlot Section Town Range

MAP COVER BLOCK SUBLOT

SBL

3330000001026300 n/k/a

333000000102631

001117	CERTIFICATE NO.	143889.334.000-1-2.000	<u>In the TOWN OF CONCORD</u>	
	COLLINS SPRINGVILLE RD		2018	\$243.41
	Ciszak	STEINMETZ DANIEL ETAL	2019	\$222.64
	Ciszak	11 HAMPSHIRE LN	2020	\$649.18
		SIMSBURY CT 06070	2021	\$619.16
			2022	\$553.62
			2023	\$500.00
	Deed	Measure	2023	\$491.92
		FR-214.50 DP-0.00 AC-0.00	2024	\$430.22
	Farmlot	Section Town Range	2025	\$372.66
			<hr style="width: 100%;"/>	
			Total	\$4,082.81

MAP COVER BLOCK SUBLOT

SBL

3340000001002000

INREM BOOK 174

SERIAL NO.	DESCRIPTION OF PROPERTY	NAME OF LAST KNOWN OWNER	YEAR OF LIEN	AMOUNT OF LIEN
------------	-------------------------	--------------------------	--------------	----------------

001119	CERTIFICATE NO.	143889.336.010-1-1.100	<u>In the TOWN OF CONCORD</u>	
	9498 NORTH ST		2022	\$782.66
	Hgwy	WALKER WESLEY W	2023	\$2,220.66
	Krezmien	9498 NORTH ST	2023	\$500.00
	496x89.50	SPRINGVILLE NY 14141	2024	\$1,941.16
			2025	\$1,680.47
			Total	\$7,124.95
	Deed	Measure		
		FR-602.00 DP-89.50 AC-0.00		
	Farmlot	Section	Town	Range
	MAP COVER BLOCK SUBLOT			
		<u>SBL</u>		
		3360100001001100		

001120	CERTIFICATE NO.	143889.336.010-1-26.000	<u>In the TOWN OF CONCORD</u>	
	12920 DOWD RD		2018	\$2,793.62
	Harris	GLASS MARK J	2023	\$500.00
	Harris	144 N CENTRAL AVE	2025	\$222.97
	1 Ac	SPRINGVILLE NY 14141	Total	\$3,516.59
	Deed	Measure		
		FR-75.00 DP-580.60 AC-0.00		
	Farmlot	Section	Town	Range
	MAP COVER BLOCK SUBLOT			
		<u>SBL</u>		
		3360100001026000		

001121	CERTIFICATE NO.	143889.276.010-1-10.000	<u>In the TOWN OF CONCORD</u>	
	GLENWOOD RD		2019	\$846.73
	Glenwood Acres	CRONE ROBERT J TRST	2020	\$782.10
	Glenwood Acres	C/O %EUGENE SETEL ESQ	2021	\$745.54
		3 FULLER PL	2022	\$666.58
		ROCHESTER NY 14608	2023	\$592.21
			2023	\$500.00
	Deed	Measure	2024	\$517.89
		FR-100.00 DP-0.00 AC-0.00	2025	\$448.56
	Farmlot	Section	Town	Range
			Total	\$5,099.61
	MAP COVER BLOCK SUBLOT			
		<u>SBL</u>		
		2760100001010000		

INREM BOOK 174

SERIAL NO.	DESCRIPTION OF PROPERTY	NAME OF LAST KNOWN OWNER	YEAR OF LIEN	AMOUNT OF LIEN
------------	-------------------------	--------------------------	--------------	----------------

001122	CERTIFICATE NO.	143889.291.000-1-6.000	<u>In the TOWN OF CONCORD</u>	
	8390 MORSE RD		2022	\$1,335.18
	Power Line	DOMBROWSKI LEONARD L	2023	\$3,032.66
	Henry	8390 MORSE RD	2023	\$500.00
		EAST CONCORD NY 14055	2024	\$2,686.30
			2025	\$2,344.27
			Total	\$9,898.41
	Deed	Measure		
		FR-452.40 DP-0.00 AC-0.00		
	Farmlot	Section	Town	Range
	MAP COVER BLOCK SUBLOT			
		<u>SBL</u>		
		2910000001006000		

001123	CERTIFICATE NO.	143889.291.000-2-23.000	<u>In the TOWN OF CONCORD</u>	
	11296 SPRINGVILLE BOSTON RI		2023	\$5,913.39
	Taft	LMSM PROPERTYS LLC	2023	\$500.00
	Niewczyk	OFFICE FLR	2024	\$5,932.50
		490 NEW YORK AVE		
		BROOKLYN NY 11225	Total	\$12,345.89
	Deed	Measure		
		FR-1,040.00 DP-0.00 AC-0.00		
	Farmlot	Section	Town	Range
	MAP COVER BLOCK SUBLOT			
		<u>SBL</u>		
		2910000002023000		

001124	CERTIFICATE NO.	143889.292.000-1-24.000	<u>In the TOWN OF CONCORD</u>	
	9203 MORSE RD		2023	\$7,271.32
	Schwarzmueller	TYBOR DEAN E	2023	\$500.00
	Spaulding	9203 MORSE RD	2024	\$6,355.37
		E CONCORD NY 14055	2025	\$5,501.20
			Total	\$19,627.89
	Deed	Measure		
		FR-252.00 DP-0.00 AC-0.00		
	Farmlot	Section	Town	Range
	MAP COVER BLOCK SUBLOT			
		<u>SBL</u>		
		2920000001024000		

INREM BOOK 174

SERIAL NO.	DESCRIPTION OF PROPERTY	NAME OF LAST KNOWN OWNER	YEAR OF LIEN	AMOUNT OF LIEN
---------------	----------------------------	-----------------------------	-----------------	-------------------

001126	CERTIFICATE NO.	144000.223.190-2-22.210	<u>In the TOWN OF EDEN</u>	
	2848 MAPLE AVE			
		GENCO MICHAEL P 2848 MAPLE AVE EDEN NY 14057	2023	\$7,425.51
			2023	\$500.00
			2024	\$6,281.71
			2025	\$5,441.47
			Total	\$19,648.69
Deed	Measure			
	FR-122.25 DP-193.50 AC-0.00			
Farmlot	Section	Town	Range	
MAP COVER BLOCK SUBLOT		<u>SBL</u>		
		2231900002022210		

001127	CERTIFICATE NO.	144000.238.070-1-12.000	<u>In the TOWN OF EDEN</u>	
	8442 N MAIN ST			
	2.52ac 132x844	WALCZYK RONALD S 8442 N MAIN ST EDEN NY 14057	2023	\$9,023.18
			2023	\$500.00
			2024	\$8,848.68
			2025	\$7,784.15
			Total	\$26,156.01
Deed	Measure			
	FR-132.66 DP-0.00 AC-0.00			
Farmlot	Section	Town	Range	
MAP COVER BLOCK SUBLOT		<u>SBL</u>		
		2380700001012000		

INREM BOOK 174

SERIAL NO.	DESCRIPTION OF PROPERTY	NAME OF LAST KNOWN OWNER	YEAR OF LIEN	AMOUNT OF LIEN
------------	-------------------------	--------------------------	--------------	----------------

001128	CERTIFICATE NO.	144000.238.070-1-15.100	<u>In the TOWN OF EDEN</u>	
	8468 N MAIN ST		2023	\$14,788.84
		WALCZYK RONALD S 8442 N MAIN ST EDEN NY 14057	2023	\$500.00
			2024	\$13,183.63
			2025	\$11,676.68
			Total	\$40,149.15

Deed Measure
FR-85.00 DP-448.80 AC-0.00
Farmlot Section Town Range

MAP COVER BLOCK SUBLOT

SBL
2380700001015100

001129	CERTIFICATE NO.	144000.238.100-3-14.100	<u>In the TOWN OF EDEN</u>	
	8755 WEST AVE		2023	\$3,717.66
		DIMMICK RONALD F 8755 WEST AVE EDEN NY 14057	2023	\$500.00
			2024	\$6,169.44
			2025	\$5,513.43
			Total	\$15,900.53

Deed Measure
FR-212.10 DP-155.00 AC-0.00
Farmlot Section Town Range

MAP COVER BLOCK SUBLOT

SBL
2381000003014100

001130	CERTIFICATE NO.	144000.238.100-3-19.100	<u>In the TOWN OF EDEN</u>	
	8701 WEST AVE		2023	\$2,858.25
		BARTHOLOMEW CRAIG 8701 WEST AVE EDEN NY 14057	2023	\$500.00
			2024	\$3,387.15
			2025	\$2,959.87
			Total	\$9,705.27

Deed Measure
FR-139.00 DP-155.21 AC-0.00
Farmlot Section Town Range

MAP COVER BLOCK SUBLOT

SBL
2381000003019100

INREM BOOK 174

SERIAL NO.	DESCRIPTION OF PROPERTY	NAME OF LAST KNOWN OWNER	YEAR OF LIEN	AMOUNT OF LIEN
------------	-------------------------	--------------------------	--------------	----------------

001131	CERTIFICATE NO.	144000.238.150-1-1.000 n/k/a 238.15-1-1.1	<u>In the TOWN OF EDEN</u>	
	2795 SECOND ST		2023	\$3,056.53
	Lot 1 Plot 7	SION TIMOTHY M	2023	\$500.00
	.3ac 87x175	7328 GERALD DR HAMBURG NY 14075	Total \$3,556.53	

Deed Measure
FR-175.00 DP-87.50 AC-0.00

Farmplot Section Town Range

MAP COVER BLOCK SUBLOT

SBL
2381500001001000 n/k/a
2381500001001100

001132	CERTIFICATE NO.	144200.137.040-7-1.000	<u>In the TOWN OF ELMA</u>	
	VL BULLIS RD		2023	\$1,823.09
		NICPON TIMOTHY C 3/7	2023	\$500.00
		KAWECKI ROBINA F 1/7	2024	\$1,451.68
		# A	2025	\$1,416.58
		31 LOMBARDY ST LANCASTER NY 14086	Total \$5,191.35	

Deed Measure
FR-694.32 DP-0.00 AC-0.00

Farmplot Section Town Range

MAP COVER BLOCK SUBLOT

SBL
1370400007001000

001133	CERTIFICATE NO.	144200.155.000-1-48.000	<u>In the TOWN OF ELMA</u>	
	7151 SENECA ST		2023	\$7,723.55
	Serra	JEROME CHRISTOPHER A	2023	\$500.00
	Moog	7151 SENECA ST	2024	\$13,349.79
	.69ac	ELMA NY 14059	2025	\$11,587.59
			Total \$33,160.93	

Deed Measure
FR-150.00 DP-200.00 AC-0.00

Farmplot Section Town Range

MAP COVER BLOCK SUBLOT

SBL
1550000001048000

INREM BOOK 174

SERIAL NO.	DESCRIPTION OF PROPERTY	NAME OF LAST KNOWN OWNER	YEAR OF LIEN	AMOUNT OF LIEN
------------	-------------------------	--------------------------	--------------	----------------

001134	CERTIFICATE NO.	144401.235.120-1-31.000	<u>In the VILLAGE OF ANGOLA</u>	
	154 MILL ST		2023	\$3,125.98
	521x433	BOUVIER MARK D	2023	\$500.00
		154 MILL ST	2024	\$7,305.67
		ANGOLA NY 14006-1134	2025	\$6,509.08
			<hr/>	
			Total	\$17,440.73

Deed Measure
FR-521.68 DP-433.00 AC-0.00

Farmplot Section Town Range

MAP COVER BLOCK SUBLOT

SBL
2351200001031000

001135	CERTIFICATE NO.	144401.235.190-2-10.000	<u>In the VILLAGE OF ANGOLA</u>	
	10 ALLEN ST		2023	\$5,141.07
	3	SPRATZ GARY J	2023	\$500.00
	75 X 2o4	SPRATZ LORETTA A	2024	\$5,837.76
		10 ALLEN ST	2025	\$5,930.33
		ANGOLA NY 14006	<hr/>	
			Total	\$17,409.16

Deed Measure
FR-75.00 DP-204.00 AC-0.00

Farmplot Section Town Range

MAP COVER BLOCK SUBLOT

SBL
2351900002010000

001136	CERTIFICATE NO.	144401.235.190-3-1.000	<u>In the VILLAGE OF ANGOLA</u>	
	44 LAKE ST		2023	\$13,066.23
	176x 176x157 C	HESSLINGER MICHAEL A	2023	\$500.00
		44 LAKE ST	2024	\$11,288.54
		ANGOLA NY 14006-1337	2025	\$9,865.77
			<hr/>	
			Total	\$34,720.54

Deed Measure
FR-172.39 DP-210.54 AC-0.00

Farmplot Section Town Range

MAP COVER BLOCK SUBLOT

SBL
2351900003001000

INREM BOOK 174

SERIAL NO.	DESCRIPTION OF PROPERTY	NAME OF LAST KNOWN OWNER	YEAR OF LIEN	AMOUNT OF LIEN
------------	-------------------------	--------------------------	--------------	----------------

001137	CERTIFICATE NO.	144401.235.190-5-30.000	<u>In the VILLAGE OF ANGOLA</u>	
	12 OATMAN AVE		2023	\$7,970.30
	4,5	DEAN CAROLYN A	2023	\$500.00
	154x 175	12 OATMAN AVE	2024	\$7,231.13
		ANGOLA NY 14006	2025	\$6,552.49
			Total	\$22,253.92

Deed Measure
FR-172.96 DP-135.65 AC-0.00
Farmlot Section Town Range

MAP COVER BLOCK SUBLOT
SBL
2351900005030000

001138	CERTIFICATE NO.	144401.235.200-1-17.000	<u>In the VILLAGE OF ANGOLA</u>	
	5 NORTH MAIN ST		2023	\$6,643.18
	1	SUPER DUPER LAUNDRY LLC	2023	\$500.00
	7ox	10 YORK ST	2024	\$7,275.74
		ANGOLA NY 14006	2025	\$5,295.15
			Total	\$19,714.07

Deed Measure
FR-110.06 DP-143.12 AC-0.00
Farmlot Section Town Range

MAP COVER BLOCK SUBLOT
SBL
2352000001017000

001139	CERTIFICATE NO.	144401.235.200-1-21.000	<u>In the VILLAGE OF ANGOLA</u>	
	44 LA SALLE ST		2022	\$3,774.63
	200x 225	JONRY INDUSTRIES LLC	2023	\$3,541.00
		739 HERR RD	2023	\$500.00
		ANGOLA NY 14006	2024	\$3,163.78
			2025	\$2,778.85
			Total	\$13,758.26

Deed Measure
FR-200.00 DP-225.00 AC-0.00
Farmlot Section Town Range

MAP COVER BLOCK SUBLOT
SBL
2352000001021000

INREM BOOK 174

SERIAL NO.	DESCRIPTION OF PROPERTY	NAME OF LAST KNOWN OWNER	YEAR OF LIEN	AMOUNT OF LIEN
------------	-------------------------	--------------------------	--------------	----------------

001140	CERTIFICATE NO.	144401.235.200-2-4.000	<u>In the VILLAGE OF ANGOLA</u>	
	32 YORK ST		2023	\$8,070.92
	88x 15o	HENS DAVID 504 PLEASANT AVE HAMBURG NY 14075	2023	\$500.00
			2024	\$6,162.80
			2025	\$5,198.39
			Total	\$19,932.11

Deed Measure
FR-88.00 DP-172.00 AC-0.00
Farmlot Section Town Range

MAP COVER BLOCK SUBLOT

SBL
2352000002004000

001141	CERTIFICATE NO.	144401.235.200-2-18.000	<u>In the VILLAGE OF ANGOLA</u>	
	62 SOUTH MAIN ST		2023	\$8,260.44
	165x 268	FARACI ROBERT C 62 SOUTH MAIN ST ANGOLA NY 14006-1518	2023	\$500.00
			2024	\$6,701.16
			2025	\$5,881.72
			Total	\$21,343.32

Deed Measure
FR-165.00 DP-277.85 AC-0.00
Farmlot Section Town Range

MAP COVER BLOCK SUBLOT

SBL
2352000002018000

001142	CERTIFICATE NO.	144489.206.000-3-45.000	<u>In the TOWN OF EVANS</u>	
	WISCONSIN RD		2022	\$2,144.18
		FROST ADAM PECKENS SAMANTHA 1390 WISCONSIN RD DERBY NY 14047	2023	\$2,569.48
			2023	\$500.00
			2024	\$2,267.14
			2025	\$1,999.03
			Total	\$9,479.83

Deed Measure
FR-100.00 DP-384.80 AC-0.00
Farmlot Section Town Range

MAP COVER BLOCK SUBLOT

SBL
2060000003045000

INREM BOOK 174

SERIAL NO.	DESCRIPTION OF PROPERTY	NAME OF LAST KNOWN OWNER	YEAR OF LIEN	AMOUNT OF LIEN
------------	-------------------------	--------------------------	--------------	----------------

001143	CERTIFICATE NO.	144489.206.080-1-18.000	<u>In the TOWN OF EVANS</u>	
	6883 GATES DR	LUTZ THOMAS J	2022	\$2,135.39
	Hol	6883 GATES DR	2023	\$4,821.96
	1542 499 To 502	DERBY NY 14047	2023	\$500.00
	120 X 12o		2024	\$5,290.53
			2025	\$4,657.19
			<hr style="width: 100%;"/>	
	Deed Measure		Total	\$17,405.07
	FR-120.00 DP-120.00 AC-0.00			
	Farmplot Section Town Range			

MAP COVER BLOCK SUBLOT

SBL

2060800001018000

001144	CERTIFICATE NO.	144489.206.080-4-20.000	<u>In the TOWN OF EVANS</u>	
	6994 SCHUYLER DR	SHRIBER MARK J	2023	\$8,443.10
	Hol	6994 SCHUYLER DR	2023	\$500.00
	1542 12o4 12o5	DERBY NY 14047-9683	2024	\$7,425.68
	60 X 12o		2025	\$6,541.69
			<hr style="width: 100%;"/>	
	Deed Measure		Total	\$22,910.47
	FR-60.00 DP-120.00 AC-0.00			
	Farmplot Section Town Range			

MAP COVER BLOCK SUBLOT

SBL

2060800004020000

INREM BOOK 174

SERIAL NO.	DESCRIPTION OF PROPERTY	NAME OF LAST KNOWN OWNER	YEAR OF LIEN	AMOUNT OF LIEN
------------	-------------------------	--------------------------	--------------	----------------

001147	CERTIFICATE NO.	144489.207.000-4-15.000	<u>In the TOWN OF EVANS</u>	
	7452 SOUTHWESTERN BLVD		2022	\$8,445.10
	Prposed New House #	NABARUN 786 PROPERTIES LLC	2023	\$500.00
	7470	180 HAMILTON AVE		
	11ac	STATEN ISLAND NY 10301	Total	\$8,945.10

Deed Measure
FR-413.61 DP-0.00 AC-0.00
Farmlot Section Town Range

MAP COVER BLOCK SUBLOT
SBL
2070000004015000

001148	CERTIFICATE NO.	144489.220.000-1-31.120	<u>In the TOWN OF EVANS</u>	
	8261 LAKE SHORE RD		2023	\$14,883.19
		BRUZGUL JOSHUA	2023	\$500.00
		2055 CLINTON ST	2024	\$8,544.99
		BUFFALO NY 14206	2025	\$7,535.67
			Total	\$31,463.85

Deed Measure
FR-275.00 DP-239.00 AC-0.00
Farmlot Section Town Range

MAP COVER BLOCK SUBLOT
SBL
2200000001031120

001149	CERTIFICATE NO.	144489.220.020-1-52.000	<u>In the TOWN OF EVANS</u>	
	7828 ERIE RD		2023	\$2,952.25
	11o X 2oo	CIAN DANIEL JR	2023	\$500.00
		7828 ERIE RD	2025	\$7,675.50
		DERBY NY 14047-9502	Total	\$11,127.75

Deed Measure
FR-116.50 DP-220.00 AC-0.00
Farmlot Section Town Range

MAP COVER BLOCK SUBLOT
SBL
2200200001052000

INREM BOOK 174

SERIAL NO.	DESCRIPTION OF PROPERTY	NAME OF LAST KNOWN OWNER	YEAR OF LIEN	AMOUNT OF LIEN
------------	-------------------------	--------------------------	--------------	----------------

001150	CERTIFICATE NO.	144489.220.190-5-1.000	<u>In the TOWN OF EVANS</u>	
	893 BENNETT RD		2023	\$4,093.46
	170x 292	TAYLOR JOSHUA ROBERT 1292 PENORA ST DEPEW NY 14043	2023	\$500.00
			2024	\$6,133.79
			2025	\$6,491.11
			Total	\$17,218.36

Deed Measure
FR-170.00 DP-330.00 AC-0.00
Farmlot Section Town Range

MAP COVER BLOCK SUBLOT

SBL
2201900005001000

001151	CERTIFICATE NO.	144489.221.000-3-17.100	<u>In the TOWN OF EVANS</u>	
	8417 SOUTHWESTERN BLVD		2022	\$3,151.64
		KORZKOWSKI NICHOLAS JR 10284 BRANT ANGOLA RD ANGOLA NY 14006	2023	\$2,884.87
			2023	\$500.00
			2024	\$2,489.96
			2025	\$2,157.24
			Total	\$11,183.71

Deed Measure
FR-306.50 DP-232.00 AC-0.00
Farmlot Section Town Range

MAP COVER BLOCK SUBLOT

SBL
2210000003017100

001152	CERTIFICATE NO.	144489.221.000-4-4.200	<u>In the TOWN OF EVANS</u>	
	BURNS RD		2022	\$1,889.93
		MASCIO CARL D 1377 BURNS RD ANGOLA NY 14006	2023	\$1,729.91
			2023	\$500.00
			2024	\$1,526.81
			2025	\$1,347.42
			Total	\$6,994.07

Deed Measure
FR-251.15 DP-0.00 AC-0.00
Farmlot Section Town Range

MAP COVER BLOCK SUBLOT

SBL
2210000004004200

INREM BOOK 174

SERIAL NO.	DESCRIPTION OF PROPERTY	NAME OF LAST KNOWN OWNER	YEAR OF LIEN	AMOUNT OF LIEN
------------	-------------------------	--------------------------	--------------	----------------

001154	CERTIFICATE NO.	144489.234.160-4-19.000	<u>In the TOWN OF EVANS</u>	
	8861 LAKE SHORE RD		2023	\$6,335.67
	3ac	CALLAHAN PATRICK 8900 LAKE SHORE RD ANGOLA NY 14006	2023	\$500.00
			2024	\$5,596.43
			2025	\$4,933.51
			Total	\$17,365.61

Deed Measure
FR-151.76 DP-0.00 AC-0.00
Farmlot Section Town Range

MAP COVER BLOCK SUBLOT

SBL
2341600004019000

001155	CERTIFICATE NO.	144489.234.190-1-1.000	<u>In the TOWN OF EVANS</u>	
	9274 WEST LN		2023	\$4,527.58
	Seeber T	BANNON ANTHONY LIFE USE	2023	\$500.00
	1151 A	BANNON BRENDAN & NICHOLAS R	2024	\$9,825.73
	61.6x130	PO BOX 266 ANGOLA NY 14006	2025	\$8,677.77
			Total	\$23,531.08

Deed Measure
FR-61.60 DP-80.00 AC-0.00
Farmlot Section Town Range

MAP COVER BLOCK SUBLOT

SBL
2341900001001000

001156	CERTIFICATE NO.	144489.234.190-2-6.100	<u>In the TOWN OF EVANS</u>	
	9130 WATERMAN RD		2023	\$3,926.83
		THIELE JOHN R	2023	\$500.00
		THIELE CLARENCE	2024	\$3,616.28
		C/O ATTN: THIELE JOHN	2025	\$3,255.28
		9130 WATERMAN RD ANGOLA NY 14006	Total	\$11,298.39

Deed Measure
FR-50.00 DP-134.25 AC-0.00
Farmlot Section Town Range

MAP COVER BLOCK SUBLOT

SBL
2341900002006100

INREM BOOK 174

SERIAL NO.	DESCRIPTION OF PROPERTY	NAME OF LAST KNOWN OWNER	YEAR OF LIEN	AMOUNT OF LIEN
------------	-------------------------	--------------------------	--------------	----------------

001158	CERTIFICATE NO.	144489.234.190-6-35.000	<u>In the TOWN OF EVANS</u>	
	9172 LAKE SHORE RD		2023	\$9,744.51
	G V B	NORTON ROY JR	2023	\$500.00
	1284 4o	NORTON NICOLE	2024	\$9,253.95
	5ox 127	9172 LAKE SHORE RD ANGOLA NY 14006	2025	\$8,170.80
			Total	\$27,669.26
	Deed	Measure		
		FR-56.00 DP-146.00 AC-0.00		
	Farmlot	Section Town Range		
	MAP COVER BLOCK SUBLOT	<u>SBL</u>		
		2341900006035000		

001159	CERTIFICATE NO.	144489.234.200-2-2.000	<u>In the TOWN OF EVANS</u>	
	9128 STEVENSON AVE		2023	\$2,509.13
	G V B	WIDGER CAROL L	2023	\$500.00
	1284 2o9	7378 EDEN TOWN LINE RD	2024	\$2,425.47
	50x150	DERBY NY 14047	2025	\$2,151.40
			Total	\$7,586.00
	Deed	Measure		
		FR-50.00 DP-150.00 AC-0.00		
	Farmlot	Section Town Range		
	MAP COVER BLOCK SUBLOT	<u>SBL</u>		
		2342000002002000		

INREM BOOK 174

SERIAL NO.	DESCRIPTION OF PROPERTY	NAME OF LAST KNOWN OWNER	YEAR OF LIEN	AMOUNT OF LIEN
------------	-------------------------	--------------------------	--------------	----------------

001160	CERTIFICATE NO.	144489.234.200-4-1.000	<u>In the TOWN OF EVANS</u>	
	9179 MOHAWK RD		2023	\$6,129.48
	Gvbr	MILLER MARK	2023	\$500.00
	1284 1	9179 MOHAWK RD	2024	\$8,317.11
	51 X 161	ANGOLA NY 14006	2025	\$4,321.87
			Total	\$19,268.46

Deed Measure
FR-209.00 DP-170.00 AC-0.00
Farmlot Section Town Range

MAP COVER BLOCK SUBLOT
SBL
2342000004001000

001161	CERTIFICATE NO.	144489.235.000-3-19.000	<u>In the TOWN OF EVANS</u>	
	9268 ERIE RD		2023	\$4,715.75
	3 A	MCMILLAN'S LANDSCAPING LLC	2023	\$500.00
	431-auto Dealer	671 MADISON AVE	2024	\$4,085.12
		ANGOLA NY 14006	2025	\$6,703.12
			Total	\$16,003.99

Deed Measure
FR-386.00 DP-0.00 AC-0.00
Farmlot Section Town Range

MAP COVER BLOCK SUBLOT
SBL
2350000003019000

001163	CERTIFICATE NO.	144489.235.050-1-2.000	<u>In the TOWN OF EVANS</u>	
	8497 LAKE SHORE RD		2023	\$4,279.47
	92 X 329	LAKEHOUSE RENTALS LLC	2023	\$500.00
		8497 LAKE SHORE RD	2024	\$9,825.92
		ANGOLA NY 14006	2025	\$8,965.79
			Total	\$23,571.18

Deed Measure
FR-92.00 DP-330.00 AC-0.00
Farmlot Section Town Range

MAP COVER BLOCK SUBLOT
SBL
2350500001002000

INREM BOOK 174

SERIAL NO.	DESCRIPTION OF PROPERTY	NAME OF LAST KNOWN OWNER	YEAR OF LIEN	AMOUNT OF LIEN
001166	CERTIFICATE NO.	144489.236.000-1-30.000	<u>In the TOWN OF EVANS</u>	
	GOWANS RD	BUNTINS NANCY	2006	\$249.71
	Back Lots	106 GARY LN	2007	\$244.66
	25o X 348	CHEEKTOWAGA NY 14227	2008	\$242.23
			2009	\$168.62
			2010	\$162.07
			2011	\$157.22
	Deed Measure		2012	\$151.73
	FR-250.40 DP-348.00 AC-0.00		2013	\$145.58
	Farmplot Section Town Range		2014	\$139.72
			2015	\$132.38
	MAP COVER BLOCK SUBLOT		2016	\$131.19
		<u>SBL</u>	2017	\$126.38
		2360000001030000	2018	\$120.62
			2019	\$111.08
			2020	\$500.00
			2020	\$101.18
			2021	\$94.52
			2022	\$86.48
			2023	\$500.00
			2023	\$78.83
			2024	\$69.56
			2025	\$61.80
			Total	\$3,775.56

001167	CERTIFICATE NO.	144489.236.000-2-3.000	<u>In the TOWN OF EVANS</u>	
	8808 VERSAILLES RD	GOLSON JOE JR	2023	\$2,841.38
	1ac	GOLSON INDIE	2023	\$500.00
		8808 VERSAILLES RD	2024	\$4,247.83
		ANGOLA NY 14006	2025	\$3,674.18
			Total	\$11,263.39
	Deed Measure			
	FR-244.48 DP-218.30 AC-0.00			
	Farmplot Section Town Range			
	MAP COVER BLOCK SUBLOT			
		<u>SBL</u>		
		2360000002003000		

INREM BOOK 174

SERIAL NO.	DESCRIPTION OF PROPERTY	NAME OF LAST KNOWN OWNER	YEAR OF LIEN	AMOUNT OF LIEN
001168	CERTIFICATE NO.	144489.249.200-3-14.000	<u>In the TOWN OF EVANS</u>	
	43 LONG BEACH LN	O'CONNOR GREGORY	2023	\$7,947.06
	Shre M	O'CONNOR LISA	2023	\$500.00
	1461 149	43 LONG BEACH LN	2024	\$15,716.47
	100x 150	ANGOLA NY 14006	2025	\$13,879.89
			Total	\$38,043.42
Deed	Measure			
	FR-100.00 DP-150.00 AC-0.00			
Farmlot	Section	Town	Range	
MAP COVER BLOCK SUBLOT		<u>SBL</u>		
		2492000003014000		

INREM BOOK 174

SERIAL NO.	DESCRIPTION OF PROPERTY	NAME OF LAST KNOWN OWNER	YEAR OF LIEN	AMOUNT OF LIEN
------------	-------------------------	--------------------------	--------------	----------------

001170	CERTIFICATE NO.	144489.250.070-4-17.100	<u>In the TOWN OF EVANS</u>	
	433 HERR RD		2022	\$899.05
		KUNTZ JANICE L	2023	\$5,020.11
		433 HERR RD	2023	\$500.00
		ANGOLA NY 14006-9222	2024	\$4,398.64
			2025	\$4,902.58
			Total	\$15,720.38
	Deed Measure			
		FR-100.00 DP-150.00 AC-0.00		
	Farmland Section Town Range			
	MAP COVER BLOCK SUBLOT			
		<u>SBL</u>		
		2500700004017100		

001171	CERTIFICATE NO.	144489.250.080-3-14.100	<u>In the TOWN OF EVANS</u>	
	9495 GRANGER ST		2022	\$3,655.55
		HOFFMAN CAROLINE	2023	\$3,362.36
		9495 GRANGER ST	2023	\$500.00
		ANGOLA NY 14006-9285	2024	\$2,907.60
			2025	\$2,571.19
			Total	\$12,996.70
	Deed Measure			
		FR-100.00 DP-160.00 AC-0.00		
	Farmland Section Town Range			
	MAP COVER BLOCK SUBLOT			
		<u>SBL</u>		
		2500800003014100		

001172	CERTIFICATE NO.	144489.250.080-4-4.100	<u>In the TOWN OF EVANS</u>	
	567 HERR RD		2023	\$6,898.85
	Radcliffe S	BIRD EDWARD	2023	\$500.00
	1528 W Pt D	TOPCZIJ MARY FRANCES	2024	\$6,043.74
	12ox 110	567 HERR RD	2025	\$5,331.54
		ANGOLA NY 14006		
			Total	\$18,774.13
	Deed Measure			
		FR-120.00 DP-110.00 AC-0.00		
	Farmland Section Town Range			
	MAP COVER BLOCK SUBLOT			
		<u>SBL</u>		
		2500800004004100		

INREM BOOK 174

SERIAL NO.	DESCRIPTION OF PROPERTY	NAME OF LAST KNOWN OWNER	YEAR OF LIEN	AMOUNT OF LIEN
001173	CERTIFICATE NO.	144489.250.080-5-36.000	<u>In the TOWN OF EVANS</u>	
	9381 PEACH ST		2022	\$1,300.49
	L E B	BATTAGLIA DONALD J	2023	\$1,177.51
	1347 11431 To 11438	9624 ROUTE 60	2023	\$500.00
	16ox 9o	FREDONIA NY 14063	2024	\$1,034.40
			2025	\$908.59
			Total	\$4,920.99
Deed	Measure			
	FR-160.00 DP-100.00 AC-0.00			
Farmplot	Section	Town	Range	
MAP COVER BLOCK SUBLOT		<u>SBL</u>		
		2500800005036000		

001175	CERTIFICATE NO.	144489.250.080-6-24.000	<u>In the TOWN OF EVANS</u>	
	529 SUMMER AVE		2022	\$2,546.36
	L E B	TASSEFF EVANKA P	2023	\$2,916.65
	1347 11332 To 11334	529 SUMMER AVE	2023	\$500.00
	6ox 1oo	ANGOLA NY 14006	2024	\$2,544.10
			2025	\$2,241.31
			Total	\$10,748.42
Deed	Measure			
	FR-60.00 DP-100.00 AC-0.00			
Farmplot	Section	Town	Range	
MAP COVER BLOCK SUBLOT		<u>SBL</u>		
		2500800006024000		

INREM BOOK 174

SERIAL NO.	DESCRIPTION OF PROPERTY	NAME OF LAST KNOWN OWNER	YEAR OF LIEN	AMOUNT OF LIEN
---------------	----------------------------	-----------------------------	-----------------	-------------------

001177	CERTIFICATE NO.	144489.250.090-3-84.000	<u>In the TOWN OF EVANS</u>	
	9639 LAKE SHORE RD		2016	\$735.55
	May S	KACZMARCZYK NANCY	2017	\$708.18
	1347 16 17	C/O C/O JANET KACZMARCZYK	2018	\$500.00
	66 X 92	9606 POINT BREEZE DR	2019	\$621.75
		ANGOLA NY 14006	2019	\$500.00
	Deed Measure		2021	\$260.83
	FR-66.00 DP-100.00 AC-0.00		2022	\$482.12
	Farmlot Section Town Range		2023	\$500.00
			2023	\$438.83
			2024	\$385.99
	MAP COVER BLOCK SUBLOT		2025	\$341.33
		<u>SBL</u>	Total	\$5,474.58
		2500900003084000		

001178	CERTIFICATE NO.	144489.250.110-5-40.000	<u>In the TOWN OF EVANS</u>	
	EISENHOWER AVE		2014	\$328.22
	Leb	WILTON SOFIA M	2015	\$310.89
	1344 2261 2262	C/O % JOHN WILTON	2016	\$307.79
	4ox 1oo	4 PINWOOD DR	2017	\$296.42
		ORCHARD PARK NY 14127	2018	\$282.86
	Deed Measure		2019	\$260.36
	FR-40.00 DP-100.00 AC-0.00		2020	\$239.87
	Farmlot Section Town Range		2021	\$221.20
			2022	\$202.14
			2023	\$500.00
	MAP COVER BLOCK SUBLOT		2023	\$184.12
		<u>SBL</u>	2024	\$162.11
		2501100005040000	2025	\$143.49
			Total	\$3,439.47

INREM BOOK 174

SERIAL NO.	DESCRIPTION OF PROPERTY	NAME OF LAST KNOWN OWNER	YEAR OF LIEN	AMOUNT OF LIEN
001179	CERTIFICATE NO.	144489.250.110-8-16.000	<u>In the TOWN OF EVANS</u>	
	MONROE AVE	DECARLO THOMAS	2017	\$864.94
	Leb 2890	DECARLO SALLY	2019	\$755.79
	1344 2891 2892	47 GATEHOUSE LN	2020	\$698.13
	6ox 1oo	EAST AMHERST NY 14051	2021	\$639.30
			2022	\$582.32
			2023	\$527.64
	Deed Measure		2023	\$500.00
		FR-60.00 DP-100.00 AC-0.00	2024	\$463.68
	Farmlot Section Town Range		2025	\$407.73
			Total	\$5,439.53
	MAP COVER BLOCK SUBLOT	<u>SBL</u>		
		2501100008016000		

001181	CERTIFICATE NO.	144489.250.110-8-32.000	<u>In the TOWN OF EVANS</u>	
	458 MADISON AVE	BRAASCH DAVID A	2022	\$1,920.29
	Leb	BRAASCH DANIEL	2023	\$5,591.66
	1344 3163to317o	458 MADISON AVE	2023	\$500.00
	16ox 1oo	ANGOLA NY 14006	2024	\$7,184.44
			2025	\$6,333.56
			Total	\$21,529.95
	Deed Measure			
		FR-160.00 DP-100.00 AC-0.00		
	Farmlot Section Town Range			
	MAP COVER BLOCK SUBLOT	<u>SBL</u>		
		2501100008032000		

INREM BOOK 174

SERIAL NO.	DESCRIPTION OF PROPERTY	NAME OF LAST KNOWN OWNER	YEAR OF LIEN	AMOUNT OF LIEN
-----			<u>In the TOWN OF EVANS</u>	
001182	CERTIFICATE NO.	144489.250.120-1-32.000		
	JEFFERSON AVE		2017	\$590.52
	Leb	RYAN JOHN	2018	\$563.66
	1344 2o32	C/O ATTN: AIDA D RYAN	2019	\$518.43
	2ox 1oo	496 NORWOOD AVE	2020	\$479.59
		BUFFALO NY 14222	2021	\$440.19
			2022	\$402.13
	Deed Measure		2023	\$500.00
		FR-20.00 DP-100.00 AC-0.00	2023	\$366.08
	Farmlot Section Town Range		2024	\$321.99
			2025	\$284.80
	MAP COVER BLOCK SUBLOT		Total	\$4,467.39
		<u>SBL</u>		
		2501200001032000		

-----			<u>In the TOWN OF EVANS</u>	
001183	CERTIFICATE NO.	144489.250.120-2-21.000		
	JEFFERSON AVE		2017	\$590.52
	Leb	AMATO SALVATORE P	2018	\$563.66
	1344 1689 169o	C/O %ANN AMATO	2019	\$518.43
	4o X 1oo	25 STERLING AVE	2019	\$500.00
		BUFFALO NY 14216-2807	2020	\$479.59
			2021	\$440.19
	Deed Measure		2022	\$402.13
		FR-40.00 DP-100.00 AC-0.00	2023	\$500.00
	Farmlot Section Town Range		2023	\$366.08
			2024	\$321.99
			2025	\$284.80
	MAP COVER BLOCK SUBLOT		Total	\$4,967.39
		<u>SBL</u>		
		2501200002021000		

-----			<u>In the TOWN OF EVANS</u>	
001184	CERTIFICATE NO.	144489.250.120-3-24.100 n/k/a 250.120-3-24.110		
	ADAMS AVE		2018	\$944.58
		LB NY CONSTRUCTION INC.	2019	\$1,716.26
		405 HARDING RD	2023	\$500.00
		WILLIAMSVILLE NY 14221		
			Total	\$3,160.84
	Deed Measure			
		FR-100.00 DP-200.00 AC-0.00		
	Farmlot Section Town Range			
	MAP COVER BLOCK SUBLOT			
		<u>SBL</u>		
		2501200003024100 n/k/a		
		2501200003024110		

INREM BOOK 174

SERIAL NO.	DESCRIPTION OF PROPERTY	NAME OF LAST KNOWN OWNER	YEAR OF LIEN	AMOUNT OF LIEN
------------	-------------------------	--------------------------	--------------	----------------

001185	CERTIFICATE NO.	144489.250.120-10-32.100	<u>In the TOWN OF EVANS</u>	
	587 EISENHOWER AVE		2023	\$5,343.14
	1344 1185to119o	BEHRINGER MARK R	2023	\$500.00
	16ox 1oo	STEVENS ROGINA	2024	\$4,745.26
		587 EISENHOWER AVE	2025	\$4,250.23
		ANGOLA NY 14006		
			Total	\$14,838.63

Deed Measure
FR-120.00 DP-100.00 AC-0.00
Farmlot Section Town Range

MAP COVER BLOCK SUBLOT
SBL
2501200010032100

001186	CERTIFICATE NO.	144489.250.120-11-35.000	<u>In the TOWN OF EVANS</u>	
	DAWN AVE		2018	\$619.49
	Leb	LAURICELLO DAVID J	2019	\$569.99
	1344 1513	LAURICELLO KRISTINE	2020	\$526.87
	2ox 1oo	111 CENTER ST	2021	\$483.19
		ANGOLA NY 14006-1201	2022	\$440.85
			2023	\$500.00
	Deed Measure		2023	\$400.53
	FR-20.00 DP-100.00 AC-0.00		2024	\$352.17
	Farmlot Section Town Range		2025	\$310.70
			Total	\$4,203.79

MAP COVER BLOCK SUBLOT
SBL
2501200011035000

001187	CERTIFICATE NO.	144489.250.120-11-36.000	<u>In the TOWN OF EVANS</u>	
	DAWN AVE		2018	\$675.32
	Leb	LAURICELLO DAVID J	2019	\$621.54
	1344 1514 1515	LAURICELLO KRISTINE	2020	\$574.15
	4ox 1oo	111 CENTER ST	2021	\$526.19
		ANGOLA NY 14006-1201	2022	\$479.58
			2023	\$500.00
	Deed Measure		2023	\$434.98
	FR-40.00 DP-100.00 AC-0.00		2024	\$382.34
	Farmlot Section Town Range		2025	\$336.59
			Total	\$4,530.69

MAP COVER BLOCK SUBLOT
SBL
2501200011036000

INREM BOOK 174

SERIAL NO.	DESCRIPTION OF PROPERTY	NAME OF LAST KNOWN OWNER	YEAR OF LIEN	AMOUNT OF LIEN
001188	CERTIFICATE NO.	144489.250.130-2-3.000	<u>In the TOWN OF EVANS</u>	
	COURT ST	KACZMARCZYK NANCY	2016	\$761.40
	L E B	C/O C/O JANET KACZMARCZYK	2017	\$728.77
	9058	9606 POINT BREEZE DR	2018	\$500.00
	49 X 100	ANGOLA NY 14006	2019	\$637.01
			2019	\$500.00
			2021	\$316.60
	Deed Measure		2022	\$491.20
	FR-45.96 DP-106.00 AC-0.00		2023	\$500.00
	Farmplot Section Town Range		2023	\$445.31
			2024	\$391.39
	MAP COVER BLOCK SUBLOT		2025	\$344.36
		<u>SBL</u>	Total \$5,616.04	
		2501300002003000		
001189	CERTIFICATE NO.	144489.250.130-3-10.000	<u>In the TOWN OF EVANS</u>	
	GRANT AVE	OSIKA ANDREW J	2017	\$650.63
	L E B	APT A2	2018	\$619.49
	1346 9474	620 LANCER CT	2019	\$569.99
	20x 100	DEPEW NY 14043	2020	\$526.87
			2022	\$440.85
			2023	\$500.00
	Deed Measure		2023	\$400.53
	FR-20.00 DP-100.00 AC-0.00		2024	\$352.17
	Farmplot Section Town Range		2025	\$310.70
			Total \$4,371.23	
	MAP COVER BLOCK SUBLOT			
		<u>SBL</u>		
		2501300003010000		
001190	CERTIFICATE NO.	144489.250.130-5-10.000	<u>In the TOWN OF EVANS</u>	
	78 SUMMERDALE RD	CURBISHLEY JAIMEE	2023	\$13,992.17
	Stevnsn	78 SUMMERDALE RD	2023	\$500.00
	Pt 30 3132	ANGOLA NY 14006	2024	\$15,419.31
	115 197.71		2025	\$8,654.83
			Total \$38,566.31	
	Deed Measure			
	FR-115.00 DP-197.70 AC-0.00			
	Farmplot Section Town Range			
	MAP COVER BLOCK SUBLOT			
		<u>SBL</u>		
		2501300005010000		

INREM BOOK 174

SERIAL NO.	DESCRIPTION OF PROPERTY	NAME OF LAST KNOWN OWNER	YEAR OF LIEN	AMOUNT OF LIEN
------------	-------------------------	--------------------------	--------------	----------------

001191	CERTIFICATE NO.	144489.250.140-3-16.100	<u>In the TOWN OF EVANS</u>	
	295 DAWN AVE		2023	\$2,908.32
	L E B	MEYER MARCIA A	2023	\$500.00
	1345 4571-4575&4582-4589	9661 GRANGER ST	2024	\$1,954.42
	100 X 200	ANGOLA NY 14006	2025	\$3,310.46
			Total	\$8,673.20
	Deed	Measure		
		FR-100.00 DP-200.00 AC-0.00		
	Farmlot	Section	Town	Range
	MAP COVER BLOCK SUBLOT			
		<u>SBL</u>		
		2501400003016100		

001193	CERTIFICATE NO.	144489.250.140-7-17.000	<u>In the TOWN OF EVANS</u>	
	9727 NORTHFIELD ST		2023	\$3,810.19
	L E B 10371 To	SCHANER JULIE	2023	\$500.00
	1346 10379	9727 NORTHFIELD ST	2024	\$1,378.38
	100x180	ANGOLA NY 14006	2025	\$4,271.35
			Total	\$9,959.92
	Deed	Measure		
		FR-99.99 DP-180.00 AC-0.00		
	Farmlot	Section	Town	Range
	MAP COVER BLOCK SUBLOT			
		<u>SBL</u>		
		2501400007017000		

001194	CERTIFICATE NO.	144489.250.140-10-40.000	<u>In the TOWN OF EVANS</u>	
	229 STERLING AVE		2022	\$1,535.33
	L E B	21 SOUTH DEVELOPMENT	2023	\$1,406.42
	Mc 1346 9667-9669	UNIT 16	2023	\$500.00
	60x100	430 LAWRENCE BELL	2024	\$1,264.27
		WILLIAMSVILLE NY 14221	Total	\$4,706.02
	Deed	Measure		
		FR-120.00 DP-100.00 AC-0.00		
	Farmlot	Section	Town	Range
	MAP COVER BLOCK SUBLOT			
		<u>SBL</u>		
		2501400010040000		

INREM BOOK 174

SERIAL NO.	DESCRIPTION OF PROPERTY	NAME OF LAST KNOWN OWNER	YEAR OF LIEN	AMOUNT OF LIEN
001195	CERTIFICATE NO.	144489.250.150-1-6.000	<u>In the TOWN OF EVANS</u>	
	EISENHOWER AVE	TREDO JAMES A	2018	\$668.56
	L E B	JACOBS NAOMI L	2019	\$621.54
	1345 4117 4118	401 EISENHOWER AVE	2020	\$574.15
	4ox 1oo	ANGOLA NY 14006	2021	\$526.19
			2022	\$479.58
			2023	\$500.00
Deed	Measure		2023	\$434.98
	FR-40.00 DP-100.00 AC-0.00		2024	\$382.34
Farmplot	Section Town Range		2025	\$336.59
			Total	\$4,523.93

MAP COVER BLOCK SUBLOT

SBL

2501500001006000

001196	CERTIFICATE NO.	144489.250.150-1-24.000	<u>In the TOWN OF EVANS</u>	
	DAWN AVE	BALLOWE ALBERT M	2020	\$698.13
	L E B	#100H	2021	\$639.30
	1345 4411to4413	1701 N US HIGHWAY 1	2022	\$582.32
	6ox 1oo	ORMOND BEACH FL 32174-2541	2023	\$527.64
			2023	\$500.00
			2024	\$463.68
Deed	Measure		2025	\$407.73
	FR-60.00 DP-100.00 AC-0.00		Total	
Farmplot	Section Town Range			\$3,818.80

MAP COVER BLOCK SUBLOT

SBL

2501500001024000

001197	CERTIFICATE NO.	144489.250.150-1-34.100	<u>In the TOWN OF EVANS</u>	
	LENOX ST	BALLOWE ALBERT M	2020	\$984.45
		#100H	2021	\$900.49
		1701 N US HIGHWAY 1	2022	\$819.72
		ORMOND BEACH FL 32174-2541	2023	\$742.08
			2023	\$500.00
			2024	\$651.98
Deed	Measure		2025	\$572.54
	FR-100.00 DP-100.00 AC-0.00		Total	
Farmplot	Section Town Range			\$5,171.26

MAP COVER BLOCK SUBLOT

SBL

2501500001034100

INREM BOOK 174

SERIAL NO.	DESCRIPTION OF PROPERTY	NAME OF LAST KNOWN OWNER	YEAR OF LIEN	AMOUNT OF LIEN
---------------	----------------------------	-----------------------------	-----------------	-------------------

001199	CERTIFICATE NO.	144489.250.150-4-16.000	<u>In the TOWN OF EVANS</u>	
	9711 KENMORE ST		2023	\$500.00
		BREUKELMAN HENDRIK	2023	\$201.48
	L E B 10328	9711 KENMORE ST	2024	\$6,122.22
	1346 To 10332	ANGOLA NY 14006	2025	\$5,467.81
	100x 100		Total \$12,291.51	
	Deed Measure			
		FR-100.00 DP-100.00 AC-0.00		
	Farmlot Section Town Range			
	MAP COVER BLOCK SUBLOT	<u>SBL</u>		
		2501500004016000		

001200	CERTIFICATE NO.	144489.250.170-7-1.000	<u>In the TOWN OF EVANS</u>	
	LAKE SHORE RD		2018	\$798.42
	Leb	ZAJAS J. GRANT	2019	\$735.09
	1132 7143to7145	9524 WATERFRONT RD	2020	\$678.94
	60x 93	ANGOLA NY 14006	2021	\$621.76
			2022	\$566.34
	Deed Measure		2023	\$513.07
		FR-60.00 DP-90.00 AC-0.00	2023	\$500.00
	Farmlot Section Town Range		2024	\$450.87
			2025	\$396.41
			Total \$5,260.90	
	MAP COVER BLOCK SUBLOT	<u>SBL</u>		
		2501700007001000		

INREM BOOK 174

SERIAL NO.	DESCRIPTION OF PROPERTY	NAME OF LAST KNOWN OWNER	YEAR OF LIEN	AMOUNT OF LIEN
-----			<u>In the TOWN OF EVANS</u>	
001201	CERTIFICATE NO.	144489.250.170-11-30.100		
	9874 LAKE SHORE RD		2022	\$1,603.14
		MOESCH ANNETTE	2023	\$10,421.78
		9874 LAKE SHORE RD	2023	\$500.00
		ANGOLA NY 14006	2024	\$9,139.96
			2025	\$8,066.42
			Total	\$29,731.30
Deed	Measure			
	FR-151.92 DP-216.48 AC-0.00			
Farmlot	Section	Town	Range	
MAP COVER BLOCK SUBLOT				
		<u>SBL</u>		
		2501700011030100		
-----			<u>In the TOWN OF EVANS</u>	
001202	CERTIFICATE NO.	144489.251.000-3-11.112		
	9986 SOUTHWESTERN BLVD		2023	\$2,554.62
		MORRISSEY STEVEN	2023	\$500.00
		9425 STATE RD	2024	\$1,574.03
		GLENWOOD NY 14069	2025	\$2,131.76
			Total	\$6,760.41
Deed	Measure			
	FR-90.00 DP-150.00 AC-0.00			
Farmlot	Section	Town	Range	
MAP COVER BLOCK SUBLOT				
		<u>SBL</u>		
		2510000003011112		
-----			<u>In the TOWN OF EVANS</u>	
001203	CERTIFICATE NO.	144489.251.130-1-34.000		
	EVANS ST		2017	\$262.58
Leb		DUSZA FLORENCE	2018	\$518.77
1132	5791to5795	O'LAUGHLIN MARY	2019	\$477.32
100 X	100	3282 ABBOTT RD	2020	\$440.94
		ORCHARD PARK NY 14127	2021	\$405.08
			2022	\$370.03
Deed	Measure		2023	\$500.00
	FR-100.00 DP-100.00 AC-0.00		2023	\$336.64
Farmlot	Section	Town	Range	
			2024	\$296.17
			2025	\$262.19
			Total	\$3,869.72
MAP COVER BLOCK SUBLOT				
		<u>SBL</u>		
		2511300001034000		

INREM BOOK 174

SERIAL NO.	DESCRIPTION OF PROPERTY	NAME OF LAST KNOWN OWNER	YEAR OF LIEN	AMOUNT OF LIEN
001204	CERTIFICATE NO.	144489.251.130-2-3.000	<u>In the TOWN OF EVANS</u>	
	THEODORE AVE	FULLER JACK E	2010	\$263.77
	Leb	81 PROFESSIONAL CENTER PKWY	2011	\$255.93
	1132 5911 5912	SAN RAFAEL CA 94903-2702	2012	\$246.91
	4ox 1oo		2013	\$236.81
			2014	\$227.13
			2015	\$215.22
	Deed Measure		2016	\$213.18
	FR-40.00 DP-100.00 AC-0.00		2017	\$205.39
	Farmplot Section Town Range		2018	\$195.87
	MAP COVER BLOCK SUBLOT		2019	\$180.42
		<u>SBL</u>	2020	\$165.48
		2511300002003000	2021	\$153.28
			2022	\$140.12
			2023	\$500.00
			2023	\$127.63
			2024	\$112.43
			2025	\$99.68
			Total	\$3,539.25

001205	CERTIFICATE NO.	144489.251.130-3-29.000	<u>In the TOWN OF EVANS</u>	
	701 CLAY AVE	PETRONSKY MARIE	2021	\$984.93
	Leb	92 COMMONWEALTH AVE	2022	\$1,403.32
	1132 6321to6325	BUFFALO NY 14216-2720	2023	\$1,287.45
	1oo X 1oo		2023	\$500.00
			2024	\$1,084.09
	Deed Measure		2025	\$960.37
	FR-100.00 DP-100.00 AC-0.00		Total	\$6,220.16
	Farmplot Section Town Range			
	MAP COVER BLOCK SUBLOT			
		<u>SBL</u>		
		2511300003029000		

INREM BOOK 174

SERIAL NO.	DESCRIPTION OF PROPERTY	NAME OF LAST KNOWN OWNER	YEAR OF LIEN	AMOUNT OF LIEN
-----			<u>In the TOWN OF EVANS</u>	
001206	CERTIFICATE NO.	144489.253.000-4-11.000		
	1963 PONTIAC RD		2016	\$224.29
	15ox 83	ZEBRACKI ROBERT 8373 WESTCREEK RD BERKSHIRE NY 13736	2017	\$503.61
			2018	\$494.90
			2019	\$439.43
			2020	\$413.19
			2021	\$379.86
Deed	Measure		2022	\$344.02
	FR-150.00 DP-83.00 AC-0.00		2023	\$500.00
Farmlot	Section Town Range		2023	\$313.98
			2024	\$276.46
MAP COVER BLOCK SUBLOT			2025	\$238.83
		<u>SBL</u>	<hr/>	
		2530000004011000	Total	\$4,128.57
-----			<u>In the TOWN OF EVANS</u>	
001207	CERTIFICATE NO.	144489.192.160-6-15.000		
	GATES DR		2018	\$765.17
	Hol	MCSHANE CYNTHIA L 6678 GATES DR DERBY NY 14047	2019	\$704.08
	1542 363		2020	\$651.85
	35x 12o		2021	\$598.56
			2022	\$548.12
			2023	\$500.27
Deed	Measure		2023	\$500.00
	FR-35.00 DP-120.00 AC-0.00		2024	\$441.22
Farmlot	Section Town Range		2025	\$388.03
			<hr/>	
MAP COVER BLOCK SUBLOT			Total	\$5,097.30
		<u>SBL</u>		
		1921600006015000		
-----			<u>In the TOWN OF EVANS</u>	
001208	CERTIFICATE NO.	144489.192.190-2-23.000		
	6733 GRISSOM CT		2023	\$8,043.95
	Mc 2318 51	STUART ALAN R STUART JOYCE D 6733 GRISSOM CT DERBY NY 14047-9563	2023	\$500.00
	104 X 110		2024	\$7,063.24
			<hr/>	
			Total	\$15,607.19
Deed	Measure			
	FR-104.00 DP-110.00 AC-0.00			
Farmlot	Section Town Range			
MAP COVER BLOCK SUBLOT				
		<u>SBL</u>		
		1921900002023000		

INREM BOOK 174

SERIAL NO.	DESCRIPTION OF PROPERTY	NAME OF LAST KNOWN OWNER	YEAR OF LIEN	AMOUNT OF LIEN
------------	-------------------------	--------------------------	--------------	----------------

001209	CERTIFICATE NO.	144489.192.200-6-9.000	<u>In the TOWN OF EVANS</u>	
	6809 REVERE DR		2021	\$1,276.92
	Hol	FOLDES AMBER RENEE	2021	\$235.00
	1542 1772to1774	6809 REVERE DR	2022	\$7,722.90
	9ox 153	DERBY NY 14047	2023	\$7,084.94
			2023	\$500.00
			2024	\$6,227.20
	Deed Measure		2025	\$5,484.02
		FR-90.00 DP-154.08 AC-0.00		
	Farmlot Section Town Range		Total	\$28,530.98

MAP COVER BLOCK SUBLOT

SBL
1922000006009000

001210	CERTIFICATE NO.	144489.192.200-6-35.000	<u>In the TOWN OF EVANS</u>	
	PUTNAM DR		2021	\$1,485.35
	Hol	DURHAM CRAIG	2022	\$1,359.79
	1542 1518 152o	DURHAM JONATHAN	2023	\$1,240.55
	9ox 12o	1425 STURGEON POINT RD	2023	\$500.00
		DERBY NY 14047	2024	\$1,093.69
	Deed Measure		2025	\$961.31
		FR-90.00 DP-120.00 AC-0.00		
	Farmlot Section Town Range		Total	\$6,640.69

MAP COVER BLOCK SUBLOT

SBL
1922000006035000

001211	CERTIFICATE NO.	144489.192.200-7-2.110	<u>In the TOWN OF EVANS</u>	
	PUTNAM DR		2021	\$1,867.78
		DURHAM CRAIG	2022	\$1,709.69
		DURHAM JONATHAN	2023	\$1,559.34
		1425 STURGEON POINT RD	2023	\$500.00
		DERBY NY 14047	2024	\$1,374.62
	Deed Measure		2025	\$1,207.92
		FR-120.00 DP-120.00 AC-0.00		
	Farmlot Section Town Range		Total	\$8,219.35

MAP COVER BLOCK SUBLOT

SBL
1922000007002110

INREM BOOK 174

SERIAL NO.	DESCRIPTION OF PROPERTY	NAME OF LAST KNOWN OWNER	YEAR OF LIEN	AMOUNT OF LIEN
<hr style="border-top: 1px dashed black;"/>				
001212	CERTIFICATE NO.	144489.192.200-7-3.000	<u>In the TOWN OF EVANS</u>	
	PUTNAM DR		2021	\$1,049.84
	Hol	DURHAM CRAIG	2022	\$961.30
	1542 1392 1393	DURHAM JONATHAN	2023	\$877.22
	6ox 12o	1425 STURGEON POINT RD	2023	\$500.00
		DERBY NY 14047	2024	\$773.50
			2025	\$680.08
	Deed	Measure	Total \$4,841.94	
		FR-60.00 DP-120.00 AC-0.00		
	Farmlot	Section	Town	Range
MAP COVER BLOCK SUBLOT				
		<u>SBL</u>		
		1922000007003000		
<hr style="border-top: 1px dashed black;"/>				
001213	CERTIFICATE NO.	144489.192.200-7-6.100	<u>In the TOWN OF EVANS</u>	
	6852 PUTNAM DR		2023	\$7,013.37
		SCHNEIDER MARY C	2023	\$500.00
		6852 PUTNAM DR	2024	\$6,235.54
		DERBY NY 14047	2025	\$5,556.23
			Total \$19,305.14	
	Deed	Measure		
		FR-90.00 DP-120.00 AC-0.00		
	Farmlot	Section	Town	Range
MAP COVER BLOCK SUBLOT				
		<u>SBL</u>		
		1922000007006100		
<hr style="border-top: 1px dashed black;"/>				
001214	CERTIFICATE NO.	144489.193.000-1-34.100	<u>In the TOWN OF EVANS</u>	
	SOUTH CREEK RD		2022	\$2,709.85
	T T3	ANASTASIA MEADOW LLC	2023	\$4,697.72
	32 +or-	316 RIVERMIST DR	2023	\$500.00
		BUFFALO NY 14202	2024	\$4,143.01
			2025	\$3,647.57
			Total \$15,698.15	
	Deed	Measure		
		FR-100.00 DP-0.00 AC-0.00		
	Farmlot	Section	Town	Range
MAP COVER BLOCK SUBLOT				
		<u>SBL</u>		
		1930000001034100		

INREM BOOK 174

SERIAL NO.	DESCRIPTION OF PROPERTY	NAME OF LAST KNOWN OWNER	YEAR OF LIEN	AMOUNT OF LIEN
------------	-------------------------	--------------------------	--------------	----------------

001215	CERTIFICATE NO.	144489.193.130-2-13.000	<u>In the TOWN OF EVANS</u>	
	SOUTH CREEK RD		2022	\$3,688.60
		BRAASCH DAVID A	2023	\$3,369.56
		BRAASCH NANCY S	2023	\$500.00
		4708 CLIFTON PKWY	2024	\$2,971.28
		HAMBURG NY 14075	2025	\$2,614.53
			Total	\$13,143.97
Deed	Measure			
	FR-350.00 DP-0.00 AC-0.00			
Farmlot	Section	Town	Range	
MAP COVER BLOCK SUBLOT		<u>SBL</u>		
		1931300002013000		

001216	CERTIFICATE NO.	144600.12.170-4-37.000	<u>In the TOWN OF GRAND ISLAND</u>	
	3305 SANDY BEACH RD		2023	\$7,362.51
		BOWMAN BRAD G	2023	\$500.00
	Mc 1561, SI 172&s Hf 173, 75	3305 SANDY BEACH RD	2025	\$5,827.92
	X 135	GRAND ISLAND NY 14072		
			Total	\$13,690.43
Deed	Measure			
	FR-75.00 DP-135.00 AC-0.00			
Farmlot	Section	Town	Range	
MAP COVER BLOCK SUBLOT		<u>SBL</u>		
		0121700004037000		

001218	CERTIFICATE NO.	144600.23.020-3-65.200	<u>In the TOWN OF GRAND ISLAND</u>	
	3080 GRAND ISLAND BLVD		2023	\$12,955.46
		ELAHI ASAD	2023	\$500.00
		3080 GRAND ISLAND BLVD	2024	\$19,452.10
		GRAND ISLAND NY 14072	2025	\$16,961.01
			Total	\$49,868.57
Deed	Measure			
	FR-416.00 DP-0.00 AC-0.00			
Farmlot	Section	Town	Range	
MAP COVER BLOCK SUBLOT		<u>SBL</u>		
		0230200003065200		

INREM BOOK 174

SERIAL NO.	DESCRIPTION OF PROPERTY	NAME OF LAST KNOWN OWNER	YEAR OF LIEN	AMOUNT OF LIEN
<hr/>				
001219	CERTIFICATE NO.	144600.23.080-1-21.100	<u>In the TOWN OF GRAND ISLAND</u>	
	2514 LONG RD		2022	\$3,325.92
		LONG LAURA	2023	\$3,428.37
		2514 LONG RD	2023	\$500.00
		GRAND ISLAND NY 14072	2024	\$3,300.80
			2025	\$3,135.62
			Total	\$13,690.71
Deed	Measure			
	FR-263.89 DP-369.20 AC-0.00			
Farmlot	Section	Town	Range	
	MAP COVER BLOCK SUBLOT			
		<u>SBL</u>		
		0230800001021100		
<hr/>				
001220	CERTIFICATE NO.	144600.23.080-2-71.000	<u>In the TOWN OF GRAND ISLAND</u>	
	WOODCREEK LN		2012	\$874.08
		DEVELOPER ASSOCIATES INC MORI	2013	\$835.47
2316	56	114 HIRSCHBECK ST	2014	\$199.89
70 X	184	BUFFALO NY 14212	2015	\$193.04
			2016	\$184.05
			2017	\$166.80
Deed	Measure		2018	\$158.41
	FR-70.00 DP-249.05 AC-0.00		2019	\$152.09
Farmlot	Section	Town	Range	
			2020	\$139.20
			2021	\$127.81
	MAP COVER BLOCK SUBLOT		2022	\$140.70
		<u>SBL</u>	2023	\$500.00
		0230800002071000	2024	\$118.98
			2025	\$105.45
			Total	\$3,895.97
<hr/>				
001221	CERTIFICATE NO.	144600.23.080-2-72.000	<u>In the TOWN OF GRAND ISLAND</u>	
	WOODCREEK LN		2012	\$680.35
		DEVELOPER ASSOCIATES INC MORI	2013	\$650.28
2316	55	114 HIRSCHBECK ST	2014	\$160.36
74 X	160	BUFFALO NY 14212	2015	\$154.83
			2016	\$147.67
			2017	\$133.86
Deed	Measure		2018	\$127.18
	FR-73.87 DP-165.20 AC-0.00		2019	\$122.06
Farmlot	Section	Town	Range	
			2020	\$111.47
			2021	\$102.63
	MAP COVER BLOCK SUBLOT		2022	\$115.51
		<u>SBL</u>	2023	\$500.00
		0230800002072000	2024	\$97.75
			2025	\$86.70
			Total	\$3,190.65

INREM BOOK 174

SERIAL NO.	DESCRIPTION OF PROPERTY	NAME OF LAST KNOWN OWNER	YEAR OF LIEN	AMOUNT OF LIEN	
<hr/>					
001222	CERTIFICATE NO.	144600.23.080-2-73.000	<u>In the TOWN OF GRAND ISLAND</u>		
	MORNINGSIDE DR		2012	\$712.61	
2316	54	DEVELOPER ASSOCIATES INC MORI	2013	\$681.09	
174 X	115	114 HIRSCHBECK ST	2014	\$173.53	
		BUFFALO NY 14212	2015	\$167.63	
			2016	\$159.78	
			2017	\$144.86	
Deed	Measure		2018	\$137.59	
	FR-174.35 DP-117.66 AC-0.00		2019	\$132.09	
Farmplot	Section	Town	Range	2020	\$120.73
				2021	\$111.01
MAP COVER BLOCK SUBLOT			2022	\$128.13	
		<u>SBL</u>	2023	\$500.00	
		0230800002073000	2024	\$108.36	
			2025	\$96.05	
			Total	\$3,373.46	
<hr/>					
001223	CERTIFICATE NO.	144600.23.080-2-75.000	<u>In the TOWN OF GRAND ISLAND</u>		
	MORNINGSIDE DR		2012	\$615.77	
2316	44	SZUR ALEX	2013	\$588.59	
70 X	162	40 WOODCREEK LN	2014	\$160.36	
		GRAND ISLAND NY 14072-1340	2015	\$154.83	
			2016	\$147.67	
			2017	\$133.86	
Deed	Measure		2018	\$127.18	
	FR-70.00 DP-172.80 AC-0.00		2019	\$500.00	
Farmplot	Section	Town	Range	2019	\$122.06
				2020	\$500.00
MAP COVER BLOCK SUBLOT			2020	\$111.47	
		<u>SBL</u>	2021	\$102.63	
		0230800002075000	2022	\$109.22	
			2023	\$500.00	
			2023	\$103.58	
			2024	\$92.44	
			2025	\$81.96	
			Total	\$4,151.62	

INREM BOOK 174

SERIAL NO.	DESCRIPTION OF PROPERTY	NAME OF LAST KNOWN OWNER	YEAR OF LIEN	AMOUNT OF LIEN
------------	-------------------------	--------------------------	--------------	----------------

001224	CERTIFICATE NO.	144600.23.100-1-26.000	<u>In the TOWN OF GRAND ISLAND</u>	
	2983 SUNSET DR		2022	\$2,511.37
	Mc 16o8	REINING MARK J	2023	\$5,954.53
	Sl 13 E Half	2983 SUNSET DR	2023	\$500.00
	75x 28o	GRAND ISLAND NY 14072-1238	2024	\$5,544.30
			2025	\$4,919.94
			Total	\$19,430.14
	Deed Measure			
		FR-75.00 DP-280.00 AC-0.00		
	Farmlot Section Town Range			
	MAP COVER BLOCK SUBLOT			
		<u>SBL</u>		
		0231000001026000		

001225	CERTIFICATE NO.	144600.24.100-1-19.000	<u>In the TOWN OF GRAND ISLAND</u>	
	230 WOODSTREAM DR		2023	\$20,658.19
		HELF STACEY JT	2023	\$500.00
		TURNBULL MYLES JT	2024	\$17,632.53
		230 WOODSTREAM DR	2025	\$13,323.25
		GRAND ISLAND NY 14072		
			Total	\$52,113.97
	Deed Measure			
		FR-55.86 DP-361.28 AC-0.00		
	Farmlot Section Town Range			
	MAP COVER BLOCK SUBLOT			
		<u>SBL</u>		
		0241000001019000		

001226	CERTIFICATE NO.	144600.24.130-1-14.000	<u>In the TOWN OF GRAND ISLAND</u>	
	1945 BEDELL RD		2021	\$1,810.37
	75 X 3oo	HARPER DANA	2022	\$1,891.23
		1718 BEDELL RD	2023	\$1,791.36
		GRAND ISLAND NY 14072	2023	\$500.00
			2024	\$1,594.69
			2025	\$1,410.07
			Total	\$8,997.72
	Deed Measure			
		FR-75.00 DP-300.00 AC-0.00		
	Farmlot Section Town Range			
	MAP COVER BLOCK SUBLOT			
		<u>SBL</u>		
		0241300001014000		

INREM BOOK 174

SERIAL NO.	DESCRIPTION OF PROPERTY	NAME OF LAST KNOWN OWNER	YEAR OF LIEN	AMOUNT OF LIEN
001228	CERTIFICATE NO.	144600.36.010-2-44.000	<u>In the TOWN OF GRAND ISLAND</u>	
	FOURTH ST	OVERCOMING FAITH CENTER	2007	\$203.93
	Mc 1o33 Bl Rr Sl 62, 8, Paper	C/O ATTN: CHRISTIAN ASSEMBLY	2008	\$198.06
	Street, 16ox 272	PO BOX 809	2009	\$192.06
		GRAND ISLAND NY 14072	2010	\$189.17
			2011	\$179.00
			2012	\$172.55
	Deed Measure		2013	\$165.70
	FR-160.00 DP-272.00 AC-0.00		2014	\$132.68
	Farmlot Section Town Range		2015	\$127.23
			2016	\$121.53
	MAP COVER BLOCK SUBLOT		2017	\$108.89
		<u>SBL</u>	2018	\$101.61
		0360100002044000	2019	\$94.25
			2020	\$500.00
			2020	\$87.83
			2021	\$81.39
			2022	\$189.38
			2023	\$500.00
			2023	\$175.08
			2024	\$159.92
			2025	\$140.96
			Total	\$3,821.22

INREM BOOK 174

SERIAL NO.	DESCRIPTION OF PROPERTY	NAME OF LAST KNOWN OWNER	YEAR OF LIEN	AMOUNT OF LIEN
001229	CERTIFICATE NO.	144600.36.010-2-61.000	<u>In the TOWN OF GRAND ISLAND</u>	
	FIFTH ST	MARTEL DIANE	2002	\$200.98
	Mc 1o33 BI Nn SI 5, 83, Paper	C/O ADDRESS UNKNOWN	2003	\$194.84
	Street, 16ox 272	TRLR 13	2004	\$196.40
			2005	\$201.95
			2006	\$200.21
			2007	\$203.93
	Deed Measure		2008	\$198.06
	FR-160.00 DP-272.00 AC-0.00		2009	\$192.06
	Farmlot Section Town Range		2010	\$189.17
			2011	\$179.00
	MAP COVER BLOCK SUBLOT		2012	\$172.55
		<u>SBL</u>	2013	\$165.70
		0360100002061000	2014	\$132.68
			2015	\$127.23
			2016	\$121.53
			2017	\$108.89
			2018	\$101.61
			2019	\$94.25
			2020	\$500.00
			2020	\$87.83
			2021	\$81.39
			2022	\$189.38
			2023	\$500.00
			2023	\$175.08
			2024	\$159.92
			2025	\$140.96
			Total	\$4,815.60

INREM BOOK 174

SERIAL NO.	DESCRIPTION OF PROPERTY	NAME OF LAST KNOWN OWNER	YEAR OF LIEN	AMOUNT OF LIEN
001230	CERTIFICATE NO.	144600.36.010-2-62.000	<u>In the TOWN OF GRAND ISLAND</u>	
	FIFTH ST	MARTEL ANDRE P (ESTATE)	1998	\$97.32
	Mc 1o33 BI Nn SI584, Cor 2nd Ave/paper St, 144 X 272		1999	\$210.62
			2000	\$201.60
			2001	\$194.01
			2002	\$200.98
			2003	\$194.84
	Deed Measure		2004	\$196.40
	FR-144.00 DP-272.00 AC-0.00		2005	\$201.95
	Farmlot Section Town Range		2006	\$200.21
			2007	\$203.93
	MAP COVER BLOCK SUBLOT		2008	\$198.06
		<u>SBL</u>	2009	\$192.06
		0360100002062000	2010	\$189.17
			2011	\$179.00
			2012	\$172.55
			2013	\$165.70
			2014	\$120.76
			2015	\$115.93
			2016	\$110.69
			2017	\$99.15
			2018	\$92.59
			2019	\$85.82
			2020	\$500.00
			2020	\$79.89
			2021	\$74.18
			2022	\$178.67
			2023	\$500.00
			2023	\$165.23
			2024	\$150.89
			2025	\$133.03
			Total	\$5,405.23

INREM BOOK 174

SERIAL NO.	DESCRIPTION OF PROPERTY	NAME OF LAST KNOWN OWNER	YEAR OF LIEN	AMOUNT OF LIEN
<hr/>				
001231	CERTIFICATE NO.	144600.36.010-3-48.000	<u>In the TOWN OF GRAND ISLAND</u>	
	FOURTH ST		2009	\$81.14
	Mc 1o33 Bl Oo Sl 58, 5, Cor	GIANGUALANO NICHOLAS	2010	\$220.28
	2nd Ave/paper St, 210 X 272	88 BRUNCK RD	2011	\$208.46
		LANCASTER NY 14086	2012	\$200.95
			2013	\$192.95
			2014	\$274.91
	Deed Measure		2015	\$263.69
	FR-210.00 DP-272.00 AC-0.00		2016	\$251.75
	Farmlot Section Town Range		2017	\$500.00
			2017	\$225.20
	MAP COVER BLOCK SUBLOT		2018	\$210.06
		<u>SBL</u>	2019	\$194.60
		0360100003048000	2020	\$183.42
			2021	\$167.73
			2022	\$205.39
			2023	\$500.00
			2023	\$189.94
			2024	\$173.44
			2025	\$152.86
			Total	\$4,396.77
<hr/>				
001232	CERTIFICATE NO.	144600.36.010-3-54.000	<u>In the TOWN OF GRAND ISLAND</u>	
	FIFTH ST		2003	\$70.37
	Mc 1o33 Bl Oo Sl 59, 3, Paper	SCHMIDT NORA V	2004	\$196.40
	Street, 16ox 272	C/O ATTN: MARY J WUNDERLICH	2005	\$201.95
		8211 COLONIAL FRST	2006	\$200.21
		SPRING TX 77379	2007	\$203.93
			2008	\$198.06
	Deed Measure		2009	\$192.06
	FR-160.00 DP-272.00 AC-0.00		2010	\$189.17
	Farmlot Section Town Range		2011	\$179.00
			2012	\$172.55
	MAP COVER BLOCK SUBLOT		2013	\$165.70
		<u>SBL</u>	2014	\$132.68
		0360100003054000	2015	\$127.23
			2016	\$121.53
			2017	\$108.89
			2018	\$101.61
			2019	\$94.25
			2020	\$87.83
			2021	\$81.39
			2022	\$189.38
			2023	\$500.00
			2023	\$175.08
			2024	\$159.92
			2025	\$140.96
			Total	\$3,990.15

INREM BOOK 174

SERIAL NO.	DESCRIPTION OF PROPERTY	NAME OF LAST KNOWN OWNER	YEAR OF LIEN	AMOUNT OF LIEN
------------	-------------------------	--------------------------	--------------	----------------

SERIAL NO.	DESCRIPTION OF PROPERTY	NAME OF LAST KNOWN OWNER	YEAR OF LIEN	AMOUNT OF LIEN
001233	CERTIFICATE NO. 1645 WHITEHAVEN RD	144600.37.010-2-3.100 TRIPI JOHN R JR. TRIPI CAROLYN D 1655 WHITEHAVEN RD GRAND ISLAND NY 14072	<u>In the TOWN OF GRAND ISLAND</u>	
			2023	\$2,536.86
			2023	\$500.00
			2024	\$2,258.21
			2025	\$1,996.70
			Total	\$7,291.77

Deed Measure
FR-100.00 DP-442.00 AC-0.00
Farmland Section Town Range

MAP COVER BLOCK SUBLOT
SBL
0370100002003100

SERIAL NO.	DESCRIPTION OF PROPERTY	NAME OF LAST KNOWN OWNER	YEAR OF LIEN	AMOUNT OF LIEN
001234	CERTIFICATE NO. 1655 WHITEHAVEN RD 120	144600.37.010-2-4.200 TRIPI JR JOHN R (ESTATE) 1655 WHITEHAVEN RD GRAND ISLAND NY 14072-1826	<u>In the TOWN OF GRAND ISLAND</u>	
			2023	\$12,168.81
			2023	\$500.00
			2024	\$13,642.87
			2025	\$11,904.02
			Total	\$38,215.70

Deed Measure
FR-120.00 DP-400.00 AC-0.00
Farmland Section Town Range

MAP COVER BLOCK SUBLOT
SBL
0370100002004200

SERIAL NO.	DESCRIPTION OF PROPERTY	NAME OF LAST KNOWN OWNER	YEAR OF LIEN	AMOUNT OF LIEN
001235	CERTIFICATE NO. 1444 WHITEHAVEN RD	144600.37.040-1-9.110 VANTHOFF LEANN M 1444 WHITEHAVEN RD GRAND ISLAND NY 14072	<u>In the TOWN OF GRAND ISLAND</u>	
			2016	\$28.47
			2022	\$1,903.78
			2023	\$4,349.98
			2023	\$500.00
			2024	\$9,090.57
			2025	\$7,922.31
			Total	\$23,795.11

Deed Measure
FR-156.00 DP-292.00 AC-0.00
Farmland Section Town Range

MAP COVER BLOCK SUBLOT
SBL
0370400001009110

INREM BOOK 174

SERIAL NO.	DESCRIPTION OF PROPERTY	NAME OF LAST KNOWN OWNER	YEAR OF LIEN	AMOUNT OF LIEN
<hr/>				
001236	CERTIFICATE NO.	144600.37.040-1-30.000	<u>In the TOWN OF GRAND ISLAND</u>	
	STALEY RD		2017	\$496.61
	5.4ac	BURDICK PAUL J 1229 STALEY RD GRAND ISLAND NY 14072-2148	2018	\$463.16
			2019	\$428.81
			2020	\$406.50
			2021	\$369.21
			2022	\$274.86
	Deed Measure		2023	\$500.00
	FR-110.00 DP-0.00 AC-0.00		2023	\$254.16
	Farmplot Section Town Range		2024	\$232.01
			2025	\$204.39
	MAP COVER BLOCK SUBLOT		Total	\$3,629.71
		<u>SBL</u>		
		0370400001030000		
<hr/>				
001237	CERTIFICATE NO.	144600.37.350-1-33.000	<u>In the TOWN OF GRAND ISLAND</u>	
	147 SANDSTONE CIRCLE		2023	\$13,478.01
		ALTER EGO CLOTHING LLC 147 SANDSTONE CIRCLE GRAND ISLAND NY 14072	2023	\$500.00
			2024	\$12,804.48
			2025	\$11,062.11
			Total	\$37,844.60
	Deed Measure			
	FR-34.30 DP-97.33 AC-0.00			
	Farmplot Section Town Range			
	MAP COVER BLOCK SUBLOT			
		<u>SBL</u>		
		0373500001033000		
<hr/>				
001238	CERTIFICATE NO.	144600.38.110-2-2.000 n/k/a 38.110-2-2.21	<u>In the TOWN OF GRAND ISLAND</u>	
	EAST RIVER RD		2023	\$4,412.23
		RIVER OAKS CONDOMINIUMS LLC 261 WHITE OAK TERRACE GRAND ISLAND NY 14072	2023	\$500.00
			2024	\$12,215.72
			Total	\$17,127.95
	Deed Measure			
	FR-304.00 DP-0.00 AC-0.00			
	Farmplot Section Town Range			
	MAP COVER BLOCK SUBLOT			
		<u>SBL</u>		
		0381100002002000 n/k/a		
		0381100002002210		

INREM BOOK 174

SERIAL NO.	DESCRIPTION OF PROPERTY	NAME OF LAST KNOWN OWNER	YEAR OF LIEN	AMOUNT OF LIEN
------------	-------------------------	--------------------------	--------------	----------------

001239	CERTIFICATE NO. 100 WHITEHAVEN RD	144600.38.110-2-4.000 n/k/a 38.110-2-4.11 GRANDSAM ISLAND LLC 420 GREAT NECK RD GREAT NECK NY 11021	<u>In the TOWN OF GRAND ISLAND</u>	
			2023	\$69,612.15
			2023	\$500.00
			Total	\$70,112.15

Deed Measure
FR-1,475.00 DP-0.00 AC-0.00
Farmlot Section Town Range

MAP COVER BLOCK SUBLOT
SBL
0381100002004000 n/k/a
0381100002004110

001240	CERTIFICATE NO. WILLIAMS RD 789 Ft W Wms Rd Paper Street 185x 2o9	144600.38.130-1-16.000 RAUTENSTRAUCH PAUL RAUTENSTRAUCH LORRAINE 1919 SANDRIDGE RD ALDEN NY 14004	<u>In the TOWN OF GRAND ISLAND</u>	
			2014	\$334.28
			2015	\$320.57
			2016	\$306.02
			2017	\$341.59
			2018	\$318.51
			2019	\$294.95
			2020	\$279.02
			2021	\$254.10
			2022	\$189.38
			2023	\$500.00
			2023	\$175.08
			2024	\$159.92
			2025	\$140.96
			Total	\$3,614.38

Deed Measure
FR-184.54 DP-262.87 AC-0.00
Farmlot Section Town Range

MAP COVER BLOCK SUBLOT
SBL
0381300001016000

001241	CERTIFICATE NO. 2858 STALEY RD	144600.50.000-1-8.100 YIENGST KRISTIN 2858 STALEY RD GRAND ISLAND NY 14072	<u>In the TOWN OF GRAND ISLAND</u>	
			2023	\$13,934.76
			2023	\$500.00
			2024	\$12,510.01
			2025	\$11,192.14
			Total	\$38,136.91

Deed Measure
FR-131.62 DP-2,617.74 AC-0.00
Farmlot Section Town Range

MAP COVER BLOCK SUBLOT
SBL
0500000001008100

INREM BOOK 174

SERIAL NO.	DESCRIPTION OF PROPERTY	NAME OF LAST KNOWN OWNER	YEAR OF LIEN	AMOUNT OF LIEN
------------	-------------------------	--------------------------	--------------	----------------

001242	CERTIFICATE NO.	144600.51.000-1-5.000	<u>In the TOWN OF GRAND ISLAND</u>	
	1661 GRAND ISLAND BLVD		2023	\$6,921.16
	Cor Staley Rd	1660 GRAND ISLAND BLVD CORP	2023	\$500.00
	250 X 207	C/O ATTN: KASPER KENNETH	2024	\$6,293.81
		9820 NIAGARA FALLS BLVD	2025	\$5,521.36
		NIAGARA FALLS NY 14304		
			Total	\$19,236.33

Deed Measure
FR-211.00 DP-250.00 AC-0.00
Farmlot Section Town Range

MAP COVER BLOCK SUBLOT
SBL
0510000001005000

001243	CERTIFICATE NO.	144600.51.000-1-6.000	<u>In the TOWN OF GRAND ISLAND</u>	
	STALEY RD		2023	\$3,055.20
	At Stony Point &	PHYL-KEN CORP	2023	\$500.00
	Grand Island Blvd	9820 NIAGARA FALLS BLVD	2024	\$2,787.00
	7.24	NIAGARA FALLS NY 14304	2025	\$2,452.31
			Total	\$8,794.51

Deed Measure
FR-535.28 DP-907.87 AC-0.00
Farmlot Section Town Range

MAP COVER BLOCK SUBLOT
SBL
0510000001006000

001244	CERTIFICATE NO.	144600.51.100-1-24.000	<u>In the TOWN OF GRAND ISLAND</u>	
	GLEN AVON		2019	\$253.14
	Mc 1551	DITURSI GUY & ANN MARIE TRUS	2020	\$239.23
	SI 23	TRUSTEES OF MICHAEL DITURSI	2021	\$218.13
	4ox 165	120 BRITANNIA DR	2022	\$905.84
		EAST AMHERST NY 14051	2023	\$837.09
			2023	\$500.00
			2024	\$763.74
			2025	\$672.22
			Total	\$4,389.39

Deed Measure
FR-40.00 DP-165.00 AC-0.00
Farmlot Section Town Range

MAP COVER BLOCK SUBLOT
SBL
0511000001024000

INREM BOOK 174

SERIAL NO.	DESCRIPTION OF PROPERTY	NAME OF LAST KNOWN OWNER	YEAR OF LIEN	AMOUNT OF LIEN
001245	CERTIFICATE NO.	144600.51.100-1-25.000	<u>In the TOWN OF GRAND ISLAND</u>	
	GLEN AVON		2019	\$253.14
	Mc 1551	DITURSI GUY & ANN MARIE TRUST	2020	\$239.23
	SI 22	TRUSTEES OF MICHAEL DITURSI	2021	\$218.13
	4ox 164	120 BRITANNIA DR	2022	\$905.84
		EAST AMHERST NY 14051	2023	\$837.09
			2023	\$500.00
	Deed Measure		2024	\$763.74
	FR-40.00 DP-164.00 AC-0.00		2025	\$672.22
	Farmlot Section Town Range		Total	
				\$4,389.39

MAP COVER BLOCK SUBLOT

SBL

0511000001025000

001246	CERTIFICATE NO.	144600.51.100-1-64.000	<u>In the TOWN OF GRAND ISLAND</u>	
	GLEN AVON		2021	\$808.26
	Mc 1551	HIGGINS JOSEPH G TRUST	2022	\$900.50
	SI 61	HIGGINS JOSEPH J	2023	\$832.15
	4ox 162	4 SECRETARIAT LN	2023	\$500.00
		SARATOGA SPRINGS NY 12866	2024	\$759.26
			2025	\$668.26
	Deed Measure		Total	
	FR-40.00 DP-161.69 AC-0.00			\$4,468.43
	Farmlot Section Town Range			

MAP COVER BLOCK SUBLOT

SBL

0511000001064000

001247	CERTIFICATE NO.	144600.51.100-1-66.000	<u>In the TOWN OF GRAND ISLAND</u>	
	GLEN AVON		2019	\$939.06
	Mc 1551	HIGGINS TIMOTHY IN J TRUST	2020	\$892.51
	SI 59	4 SECREATRIAT LN	2021	\$808.26
	4ox 162	SARATOGA SPRINGS NY 12866	2022	\$900.50
			2023	\$832.15
			2023	\$500.00
	Deed Measure		2024	\$759.26
	FR-40.00 DP-161.70 AC-0.00		2025	\$668.26
	Farmlot Section Town Range		Total	
				\$6,300.00

MAP COVER BLOCK SUBLOT

SBL

0511000001066000

INREM BOOK 174

SERIAL NO.	DESCRIPTION OF PROPERTY	NAME OF LAST KNOWN OWNER	YEAR OF LIEN	AMOUNT OF LIEN
------------	-------------------------	--------------------------	--------------	----------------

001248	CERTIFICATE NO.	144600.51.100-3-48.000	<u>In the TOWN OF GRAND ISLAND</u>	
	1289 EAST PARK RD		2023	\$2,761.72
	Mc 1593 BI E	GOLDA JACQUELINE R	2023	\$500.00
	SI 14	1289 EAST PARK RD	2024	\$7,388.03
	70x 138	GRAND ISLAND NY 14072	2025	\$6,494.41
			Total	\$17,144.16

Deed Measure
 FR-70.00 DP-142.76 AC-0.00
 Farmlot Section Town Range

MAP COVER BLOCK SUBLOT
 SBL
 0511000003048000

001249	CERTIFICATE NO.	144600.51.180-1-3.000	<u>In the TOWN OF GRAND ISLAND</u>	
	1070 ENOLA RD		2022	\$273.45
	SI 24o Mc 1878	HARTMAN JAMES E H&W	2023	\$7,867.73
	6o X 15o	HARTMAN JESSICA L	2023	\$500.00
		1070 ENOLA RD	2024	\$7,435.24
		GRAND ISLAND NY 14072-2842	2025	\$6,091.56
			Total	\$22,167.98

Deed Measure
 FR-60.00 DP-150.00 AC-0.00
 Farmlot Section Town Range

MAP COVER BLOCK SUBLOT
 SBL
 0511800001003000

001250	CERTIFICATE NO.	144600.51.180-1-49.000	<u>In the TOWN OF GRAND ISLAND</u>	
	1097 CARTER DR		2023	\$8,354.26
	SI 236	FOX JEREMY	2023	\$500.00
	Mc 1925	1097 CARTER DR	2024	\$7,214.81
	6o X 13o	GRAND ISLAND NY 14072	2025	\$6,355.86
			Total	\$22,424.93

Deed Measure
 FR-60.00 DP-130.63 AC-0.00
 Farmlot Section Town Range

MAP COVER BLOCK SUBLOT
 SBL
 0511800001049000

INREM BOOK 174

SERIAL NO.	DESCRIPTION OF PROPERTY	NAME OF LAST KNOWN OWNER	YEAR OF LIEN	AMOUNT OF LIEN
<hr/>				
001251	CERTIFICATE NO.	144600.63.160-1-29.000	<u>In the TOWN OF GRAND ISLAND</u>	
	2382 OAKFIELD RD		2023	\$24,190.88
	W	CALABRO BERYL G (ESTATE)	2023	\$500.00
	1o1 X 7oo	127 WHITE TAIL RUN GRAND ISLAND NY 14072	2024	\$22,658.01
			2025	\$19,787.48
			Total	\$67,136.37
	Deed Measure			
		FR-100.00 DP-700.00 AC-0.00		
	Farmplot Section Town Range			
	MAP COVER BLOCK SUBLOT	<u>SBL</u>		
		0631600001029000		
<hr/>				
001252	CERTIFICATE NO.	144600.64.050-2-85.000	<u>In the TOWN OF GRAND ISLAND</u>	
	FERNWOOD LN		1996	\$39.99
		FERNWOOD OAKS CORP	1997	\$39.93
		ADDRESS UNKNOWN	1998	\$58.17
			1999	\$58.40
			2000	\$56.11
			2001	\$53.79
	Deed Measure		2002	\$55.17
		FR-167.63 DP-54.42 AC-0.00	2003	\$52.91
	Farmplot Section Town Range		2004	\$53.45
			2005	\$53.59
	MAP COVER BLOCK SUBLOT	<u>SBL</u>	2006	\$56.26
		0640500002085000	2007	\$58.37
			2008	\$57.07
			2009	\$56.06
			2010	\$55.37
			2011	\$53.23
			2012	\$50.69
			2013	\$48.45
			2014	\$133.96
			2015	\$129.46
			2016	\$123.40
			2017	\$276.53
			2018	\$262.62
			2019	\$251.98
			2020	\$231.91
			2021	\$211.46
			2022	\$159.60
			2023	\$500.00
			2023	\$151.31
			2024	\$134.90
			2025	\$119.52
			Total	\$3,643.66

INREM BOOK 174

SERIAL NO.	DESCRIPTION OF PROPERTY	NAME OF LAST KNOWN OWNER	YEAR OF LIEN	AMOUNT OF LIEN
------------	-------------------------	--------------------------	--------------	----------------

001253	CERTIFICATE NO.	144600.64.150-2-22.000	<u>In the TOWN OF GRAND ISLAND</u>	
	329 ORCHARD RD		2023	\$8,518.92
	Cor Orchard Rd	MINET BRENT C	2023	\$500.00
	SI 5 8t 6 Mc659	329 ORCHARD RD	2024	\$8,042.25
	14ox 175	GRAND ISLAND NY 14072	2025	\$7,213.71
			Total	\$24,274.88
	Deed	Measure		
		FR-140.00 DP-175.00 AC-0.00		
	Farmlot	Section	Town	Range
	MAP COVER BLOCK SUBLOT			
		<u>SBL</u>		
		0641500002022000		

001254	CERTIFICATE NO.	144600.64.150-2-41.000	<u>In the TOWN OF GRAND ISLAND</u>	
	346 ORCHARD RD		2023	\$7,978.72
	Mc 659	BONDI TARA	2023	\$500.00
	SI 26	346 ORCHARD RD	2024	\$6,883.41
	52x 279	GRAND ISLAND NY 14072	2025	\$6,096.07
			Total	\$21,458.20
	Deed	Measure		
		FR-51.88 DP-279.00 AC-0.00		
	Farmlot	Section	Town	Range
	MAP COVER BLOCK SUBLOT			
		<u>SBL</u>		
		0641500002041000		

001255	CERTIFICATE NO.	144600.64.150-2-43.000	<u>In the TOWN OF GRAND ISLAND</u>	
	332 ORCHARD RD		2023	\$3,444.06
	11oft No Cox Rd	HECKO JANICE M (ESTATE)	2023	\$500.00
	SI 7 & 8 Mc 659	332 ORCHARD RD	2024	\$3,564.20
	4ox 142	GRAND ISLAND NY 14072	2025	\$3,365.49
			Total	\$10,873.75
	Deed	Measure		
		FR-40.00 DP-142.00 AC-0.00		
	Farmlot	Section	Town	Range
	MAP COVER BLOCK SUBLOT			
		<u>SBL</u>		
		0641500002043000		

INREM BOOK 174

SERIAL NO.	DESCRIPTION OF PROPERTY	NAME OF LAST KNOWN OWNER	YEAR OF LIEN	AMOUNT OF LIEN
---------------	----------------------------	-----------------------------	-----------------	-------------------

SERIAL NO.	DESCRIPTION OF PROPERTY	NAME OF LAST KNOWN OWNER	YEAR OF LIEN	AMOUNT OF LIEN
001257	CERTIFICATE NO.	144801.150.200-1-9.000	<u>In the VILLAGE OF BLASDELL</u>	
	MILESTRIP RD		2006	\$248.37
		SOUTH BUFFALO DEVELOPMENT C/	2007	\$219.26
		C/O RAILWAY EXCHANGE BUILDIN	2008	\$200.18
		605 WASHINGTON AVE	2009	\$180.74
		ST. LOUIS MO 63101	2010	\$184.85
			2011	\$176.35
Deed	Measure		2012	\$168.44
	FR-22.49 DP-210.00 AC-0.00		2013	\$160.14
Farmlot	Section Town Range		2014	\$151.94
			2015	\$151.57
MAP COVER BLOCK SUBLOT			2016	\$142.75
		<u>SBL</u>	2017	\$133.83
		1502000001009000	2018	\$124.36
			2019	\$121.68
			2020	\$115.60
			2021	\$107.45
			2022	\$101.76
			2023	\$500.00
			2023	\$94.92
			2024	\$87.30
			2025	\$72.29
			Total	\$3,443.78

INREM BOOK 174

SERIAL NO.	DESCRIPTION OF PROPERTY	NAME OF LAST KNOWN OWNER	YEAR OF LIEN	AMOUNT OF LIEN
------------	-------------------------	--------------------------	--------------	----------------

001258	CERTIFICATE NO.	144801.151.460-1-19.000	<u>In the VILLAGE OF BLASDELL</u>	
	159 PEARL AVE		2023	\$7,347.83
	45 X 200	RUGER ESTATE OF HELEN DECEA 159 PEARL AVE BLASDELL NY 14219-1139	2023	\$500.00
			2024	\$6,925.52
			2025	\$6,075.14
			Total	\$20,848.49

Deed Measure
FR-45.00 DP-200.00 AC-0.00
Farmlot Section Town Range

MAP COVER BLOCK SUBLOT

SBL
1514600001019000

001259	CERTIFICATE NO.	144801.151.540-6-15.000	<u>In the VILLAGE OF BLASDELL</u>	
	107 LAKE AVE		2021	\$939.13
	Store &	CRONE JAMES	2022	\$874.36
	50 X 115	3624 SEVENTH ST BLASDELL NY 14219	2023	\$1,267.01
			2023	\$500.00
			2024	\$1,131.06
			2025	\$982.91
			Total	\$5,694.47

Deed Measure
FR-50.00 DP-115.00 AC-0.00
Farmlot Section Town Range

MAP COVER BLOCK SUBLOT

SBL
1515400006015000

001260	CERTIFICATE NO.	144801.151.630-1-28.000	<u>In the VILLAGE OF BLASDELL</u>	
	55 ARTHUR AVE		2023	\$4,367.41
	To 57 805	2030 DEVELOPMENT INC	2023	\$500.00
	383 806 807	1580 GENESEE ST	2024	\$12,542.92
	57 Arthur Ave	BUFFALO NY 14211	2025	\$11,402.95
			Total	\$28,813.28

Deed Measure
FR-75.00 DP-115.00 AC-0.00
Farmlot Section Town Range

MAP COVER BLOCK SUBLOT

SBL
1516300001028000

INREM BOOK 174

SERIAL NO.	DESCRIPTION OF PROPERTY	NAME OF LAST KNOWN OWNER	YEAR OF LIEN	AMOUNT OF LIEN
------------	-------------------------	--------------------------	--------------	----------------

001261	CERTIFICATE NO.	144801.151.790-2-16.000	<u>In the VILLAGE OF BLASDELL</u>	
	80 KENT AVE		2023	\$5,268.44
	502 1o6 1o7	DEPERTO DONALD C	2023	\$500.00
	5o X 115	80 KENT AVE BLASDELL NY 14219-1724	2024	\$5,623.55
			2025	\$4,933.97
			<hr style="width: 100%; border: 0.5px solid black;"/>	
			Total	\$16,325.96

Deed Measure
FR-50.00 DP-115.00 AC-0.00
Farmlot Section Town Range

MAP COVER BLOCK SUBLOT

SBL
1517900002016000

001262	CERTIFICATE NO.	144803.182.200-9-1.100	<u>In the VILLAGE OF HAMBURG</u>	
	504 PLEASANT AVE		2023	\$15,668.86
		HENS DAVID	2023	\$500.00
		6649 BOSTON STATE RD	2024	\$14,157.13
		HAMBURG NY 14075	2025	\$12,380.89
			<hr style="width: 100%; border: 0.5px solid black;"/>	
			Total	\$42,706.88

Deed Measure
FR-142.43 DP-232.50 AC-0.00
Farmlot Section Town Range

MAP COVER BLOCK SUBLOT

SBL
1822000009001100

001263	CERTIFICATE NO.	144803.196.060-12-1.000	<u>In the VILLAGE OF HAMBURG</u>	
	105 PINE ST		2023	\$16,881.65
	Business +	HENS DAVID	2023	\$500.00
	Hamburg Auto Glass	2329 WINTERBERRY DR	2024	\$15,236.86
	91 X 17o	LAKE VIEW NY 14085	2025	\$13,293.40
			<hr style="width: 100%; border: 0.5px solid black;"/>	
			Total	\$45,911.91

Deed Measure
FR-91.04 DP-168.00 AC-0.00
Farmlot Section Town Range

MAP COVER BLOCK SUBLOT

SBL
1960600012001000

INREM BOOK 174

SERIAL NO.	DESCRIPTION OF PROPERTY	NAME OF LAST KNOWN OWNER	YEAR OF LIEN	AMOUNT OF LIEN
------------	-------------------------	--------------------------	--------------	----------------

001264	CERTIFICATE NO.	144803.196.090-6-26.000	<u>In the VILLAGE OF HAMBURG</u>	
	39 LONG AVE		2023	\$2,855.01
	Rear	ECHVERRIA JOEL T JTWROS	2023	\$500.00
		MILLIGAN LISA M JTWROS	2024	\$6,126.46
		39 LONG AVE	2025	\$6,009.80
		HAMBURG NY 14075		
			Total	\$15,491.27
	Deed	Measure		
		FR-40.00 DP-90.00 AC-0.00		
	Farmlot	Section	Town	Range
	MAP COVER BLOCK SUBLOT			
		<u>SBL</u>		
		1960900006026000		

001265	CERTIFICATE NO.	144889.207.000-5-21.110	<u>In the TOWN OF HAMBURG</u>	
	NORTH CREEK RD		2019	\$3,467.95
		PIZZORNO ESTATE OF PETER JR D	2021	\$500.00
		24 LEHIGH ST	2023	\$500.00
		ORCHARD PARK NY 14127		
			Total	\$4,467.95
	Deed	Measure		
		FR-129.61 DP-0.00 AC-0.00		
	Farmlot	Section	Town	Range
	MAP COVER BLOCK SUBLOT			
		<u>SBL</u>		
		2070000005021110		

INREM BOOK 174

SERIAL NO.	DESCRIPTION OF PROPERTY	NAME OF LAST KNOWN OWNER	YEAR OF LIEN	AMOUNT OF LIEN
------------	-------------------------	--------------------------	--------------	----------------

001268	CERTIFICATE NO.	144889.150.580-3-2.110	<u>In the TOWN OF HAMBURG</u>	
	FOURTH ST		2019	\$485.88
		ZOYHOFSKI ESTATE OF BERNICE	2020	\$558.36
		3678 FIRST ST	2021	\$548.36
		BLASDELL NY 14219	2022	\$629.87
			2023	\$609.52
			2023	\$500.00
Deed	Measure		2024	\$385.41
	FR-30.00 DP-120.00 AC-0.00		2025	\$378.87
Farmlot	Section	Town	Range	
			Total	\$4,096.27

MAP COVER BLOCK SUBLOT

SBL

1505800003002110

001269	CERTIFICATE NO.	144889.150.660-1-10.000	<u>In the TOWN OF HAMBURG</u>	
	3685 FOURTH ST		2023	\$4,311.73
		SOBASZEK JOSEPH JR	2023	\$500.00
	464bl 6 31 32	3685 FOURTH ST	2024	\$4,018.78
	6o X 1o5	BUFFALO NY 14219-4613	2025	\$3,706.36
			Total	\$12,536.87

Deed

Measure

FR-60.00 DP-105.00 AC-0.00

Farmlot

Section

Town

Range

MAP COVER BLOCK SUBLOT

SBL

1506600001010000

001270	CERTIFICATE NO.	144889.150.660-1-17.100	<u>In the TOWN OF HAMBURG</u>	
	3314 LAKESHORE RD		2023	\$10,699.78
		10695 GROUP INC	2023	\$500.00
	464 Bl6 40,41	3314 LAKESHORE RD	2024	\$9,610.07
		BUFFALO NY 14219	2025	\$9,423.73
			Total	\$30,233.58

Deed

Measure

FR-75.00 DP-109.00 AC-0.00

Farmlot

Section

Town

Range

MAP COVER BLOCK SUBLOT

SBL

1506600001017100

INREM BOOK 174

SERIAL NO.	DESCRIPTION OF PROPERTY	NAME OF LAST KNOWN OWNER	YEAR OF LIEN	AMOUNT OF LIEN
------------	-------------------------	--------------------------	--------------	----------------

001271	CERTIFICATE NO.	144889.151.100-1-1.000	<u>In the TOWN OF HAMBURG</u>	
	4218 SALEM DR		2021	\$1,659.85
	1582bl A 4	KELLEY DANIELLE L WIDOW	2022	\$1,537.02
	61 X 158	3701 MILESTRIP RD BLADELL NY 14219	2023	\$7,987.47
			2023	\$500.00
			2024	\$1,249.77
			2025	\$1,091.01
	Deed Measure		<hr/>	
		FR-61.32 DP-158.05 AC-0.00	Total	\$14,025.12
	Farmplot Section Town Range			

MAP COVER BLOCK SUBLOT

SBL

1511000001001000

001272	CERTIFICATE NO.	144889.151.100-3-2.000	<u>In the TOWN OF HAMBURG</u>	
	203 WILLETT RD		2023	\$4,631.96
	75 X 200	FERNAN HELEN	2023	\$500.00
		203 WILLETT RD BUFFALO NY 14219-1021	<hr/>	
			Total	\$5,131.96

Deed Measure

FR-75.00 DP-180.00 AC-0.00

Farmplot Section Town Range

MAP COVER BLOCK SUBLOT

SBL

1511000003002000

INREM BOOK 174

SERIAL NO.	DESCRIPTION OF PROPERTY	NAME OF LAST KNOWN OWNER	YEAR OF LIEN	AMOUNT OF LIEN
------------	-------------------------	--------------------------	--------------	----------------

001275	CERTIFICATE NO.	144889.151.180-1-15.000	<u>In the TOWN OF HAMBURG</u>	
	4220 EAST ALLEN ST		2023	\$11,014.24
	1849 8	MARTIN SHAWN P	2023	\$500.00
	95 X 115	APT 1	2024	\$9,914.71
		3821 TEACHERS LN	2025	\$8,739.93
		ORCHARD PARK NY 14127		
			Total	\$30,168.88

Deed Measure
FR-95.00 DP-115.00 AC-0.00
Farmlot Section Town Range

MAP COVER BLOCK SUBLOT
SBL
1511800001015000

001276	CERTIFICATE NO.	144889.151.180-2-10.000	<u>In the TOWN OF HAMBURG</u>	
	MILESTRIP RD		2021	\$753.94
	100 X 330	TATKO JOANN P 1/12 INT	2022	\$1,352.24
		ZASOWSKI JEROME 1/12 INT	2023	\$1,233.42
		5 RONALD DR	2023	\$500.00
		LANCASTER NY 14086	2024	\$1,100.22
			2025	\$959.41
			Total	\$5,899.23

Deed Measure
FR-100.00 DP-330.00 AC-0.00
Farmlot Section Town Range

MAP COVER BLOCK SUBLOT
SBL
1511800002010000

001277	CERTIFICATE NO.	144889.151.200-2-4.000	<u>In the TOWN OF HAMBURG</u>	
	3396 ABBOTT RD		2023	\$5,849.48
	2ac	DUTTON MICHAEL H/W	2023	\$500.00
		DUTTON TAMMY H/W	2025	\$4,480.97
		3396 ABBOTT RD		
		ORCHARD PARK NY 14127	Total	\$10,830.45

Deed Measure
FR-25.40 DP-0.00 AC-0.00
Farmlot Section Town Range

MAP COVER BLOCK SUBLOT
SBL
1512000002004000

INREM BOOK 174

SERIAL NO.	DESCRIPTION OF PROPERTY	NAME OF LAST KNOWN OWNER	YEAR OF LIEN	AMOUNT OF LIEN
------------	-------------------------	--------------------------	--------------	----------------

001278	CERTIFICATE NO.	144889.151.550-5-12.000	<u>In the TOWN OF HAMBURG</u>	
	4259 LINWOOD AVE		2022	\$1,438.60
	439 79 80	BUGALA SCOTT	2023	\$8,381.15
	60 X 12o	4259 LINWOOD AVE BLASDELL NY 14219-1205	2023	\$500.00
			2024	\$7,516.66
			2025	\$6,593.39
			<hr style="width: 100%;"/>	
			Total	\$24,429.80

Deed Measure
FR-60.00 DP-120.00 AC-0.00

Farmplot Section Town Range

MAP COVER BLOCK SUBLOT

SBL
1515500005012000

001279	CERTIFICATE NO.	144889.151.670-2-5.000	<u>In the TOWN OF HAMBURG</u>	
	4963 DAISY LN		2022	\$2,871.82
	574 4o 41	MUSIAK THERESA	2023	\$3,687.68
	60 X 1oo	4963 DAISY LN BLASDELL NY 14219	2023	\$500.00
			2024	\$3,285.60
			2025	\$2,875.67
			<hr style="width: 100%;"/>	
			Total	\$13,220.77

Deed Measure
FR-60.00 DP-100.00 AC-0.00

Farmplot Section Town Range

MAP COVER BLOCK SUBLOT

SBL
1516700002005000

001280	CERTIFICATE NO.	144889.151.670-2-9.000	<u>In the TOWN OF HAMBURG</u>	
	CITY VIEW AVE		2021	\$935.24
	574 97 98	MUSIAK THERESA	2022	\$869.19
	60 X 1oo	4963 DAISY LN BLASDELL NY 14219	2023	\$778.98
			2023	\$500.00
			2024	\$687.95
			2025	\$595.66
			<hr style="width: 100%;"/>	
			Total	\$4,367.02

Deed Measure
FR-61.50 DP-140.00 AC-0.00

Farmplot Section Town Range

MAP COVER BLOCK SUBLOT

SBL
1516700002009000

INREM BOOK 174

SERIAL NO.	DESCRIPTION OF PROPERTY	NAME OF LAST KNOWN OWNER	YEAR OF LIEN	AMOUNT OF LIEN
------------	-------------------------	--------------------------	--------------	----------------

001281	CERTIFICATE NO.	144889.159.180-3-41.000	<u>In the TOWN OF HAMBURG</u>	
	4221 SEABREEZE AVE	TOPOREK GARY J	2023	\$4,677.22
	1087 6 &7	4221 SEABREEZE AVE	2023	\$500.00
	8o X 112	HAMBURG NY 14075	2024	\$5,698.62
			2025	\$5,058.34
			<hr style="width: 100%; border: 0.5px solid black;"/>	
			Total	\$15,934.18

Deed Measure
 FR-80.00 DP-112.60 AC-0.00
 Farmlot Section Town Range

MAP COVER BLOCK SUBLOT
SBL
1591800003041000

001282	CERTIFICATE NO.	144889.159.670-4-6.110	<u>In the TOWN OF HAMBURG</u>	
	4076 LORING AVE	FLIS ESTATE OF PAUL H SR DEC 9/2	2023	\$7,062.22
	416 706 707 Pt 708	C/O AMY FLIS	2023	\$500.00
		3386 LAKE SHORE RD	2025	\$5,617.08
		BLASDELL NY 14219		
			<hr style="width: 100%; border: 0.5px solid black;"/>	
			Total	\$13,179.30

Deed Measure
 FR-85.00 DP-110.00 AC-0.00
 Farmlot Section Town Range

MAP COVER BLOCK SUBLOT
SBL
1596700004006110

001283	CERTIFICATE NO.	144889.160.060-7-18.000	<u>In the TOWN OF HAMBURG</u>	
	3721 SAXONY PL	SCHIFFER ESTATE OF KATHERINE	2023	\$7,879.17
	2255 14	C/O AMANDA LULLO	2023	\$500.00
	60 X 110	115 HILLSIDE DR	2024	\$7,067.88
		ORCHARD PARK NY 14127	2025	\$6,214.08
			<hr style="width: 100%; border: 0.5px solid black;"/>	
			Total	\$21,661.13

Deed Measure
 FR-60.00 DP-110.00 AC-0.00
 Farmlot Section Town Range

MAP COVER BLOCK SUBLOT
SBL
1600600007018000

INREM BOOK 174

SERIAL NO.	DESCRIPTION OF PROPERTY	NAME OF LAST KNOWN OWNER	YEAR OF LIEN	AMOUNT OF LIEN
------------	-------------------------	--------------------------	--------------	----------------

001284	CERTIFICATE NO.	144889.160.090-2-1.000	<u>In the TOWN OF HAMBURG</u>	
	FAIRVIEW PKWY		1999	\$112.75
	Along Erie R R	LODGE ANGUS S TRUST	2000	\$216.94
	Nrf	C/O FLEET NATIONAL BANK	2001	\$206.61
	.50ac	NY UT37603D ONE EAST AVE	2002	\$201.41
		ROCHESTER NY 14638	2003	\$198.50
			2004	\$193.62
	Deed	Measure	2005	\$198.83
		FR-102.64 DP-217.95 AC-0.00	2006	\$207.49
	Farmland	Section	2007	\$202.13
		Town	2008	\$197.96
		Range	2009	\$193.48
	MAP COVER BLOCK SUBLOT		2010	\$188.58
		<u>SBL</u>	2011	\$179.52
		1600900002001000	2012	\$174.14
			2013	\$168.32
			2014	\$162.88
			2015	\$157.30
			2016	\$151.89
			2017	\$145.10
			2018	\$137.73
			2019	\$129.77
			2020	\$119.67
			2021	\$112.43
			2022	\$103.85
			2023	\$500.00
			2023	\$94.32
			2024	\$84.45
			2025	\$74.24
			<hr/> Total	<hr/> \$4,813.91

001285	CERTIFICATE NO.	144889.160.090-4-14.000	<u>In the TOWN OF HAMBURG</u>	
	4303 SOUTH PARK AVE		2023	\$10,605.62
	893 266	ALMEIDA LAURA M	2023	\$500.00
	Res Beauty & Repair	3656 MARLOWE AVE	2024	\$10,198.04
	Shop	BUFFALO NY 14219	2025	\$9,006.33
			<hr/> Total	<hr/> \$30,309.99
	Deed	Measure		
		FR-38.00 DP-130.00 AC-0.00		
	Farmland	Section		
		Town		
		Range		
	MAP COVER BLOCK SUBLOT			
		<u>SBL</u>		
		1600900004014000		

INREM BOOK 174

SERIAL NO.	DESCRIPTION OF PROPERTY	NAME OF LAST KNOWN OWNER	YEAR OF LIEN	AMOUNT OF LIEN
------------	-------------------------	--------------------------	--------------	----------------

001286	CERTIFICATE NO.	144889.160.090-5-2.100	<u>In the TOWN OF HAMBURG</u>	
	HIGHLAND PKWY		1998	\$141.07
		CRAWFORD NELLIE & WILLIAM	1999	\$261.55
		C/O FRANK CRAWFORD	2000	\$244.43
		201	2001	\$229.55
		6055 ARMOR RD	2002	\$223.78
		ORCHARD PARK NY 14127	2003	\$220.63
	Deed	Measure	2004	\$215.20
		FR-58.64 DP-0.00 AC-0.00	2005	\$220.34
	Farmlot	Section	2007	\$229.70
		Town	2008	\$219.80
		Range	2009	\$214.89
	MAP COVER BLOCK SUBLOT		2010	\$209.29
		<u>SBL</u>	2011	\$199.20
		1600900005002100	2012	\$193.33
			2013	\$186.78
			2014	\$180.78
			2015	\$174.53
			2016	\$168.47
			2017	\$160.97
			2018	\$152.77
			2019	\$143.92
			2020	\$132.98
			2021	\$124.69
			2022	\$115.14
			2023	\$500.00
			2023	\$104.58
			2024	\$93.59
			2025	\$82.26
			<hr/> Total	<hr/> \$5,344.22

001287	CERTIFICATE NO.	144889.160.100-3-18.000	<u>In the TOWN OF HAMBURG</u>	
	HIGHLAND PKWY		2022	\$1,666.45
	207.26 X 394	ANASTASIA MEADOW LLC	2023	\$1,517.89
		316 RIVERMIST DR	2023	\$500.00
		BUFFALO NY 14202	2024	\$1,353.12
			2025	\$1,181.39
			<hr/> Total	<hr/> \$6,218.85
	Deed	Measure		
		FR-207.26 DP-394.00 AC-0.00		
	Farmlot	Section		
		Town		
		Range		
	MAP COVER BLOCK SUBLOT			
		<u>SBL</u>		
		1601000003018000		

INREM BOOK 174

SERIAL NO.	DESCRIPTION OF PROPERTY	NAME OF LAST KNOWN OWNER	YEAR OF LIEN	AMOUNT OF LIEN
001288	CERTIFICATE NO.	144889.160.110-5-4.110	<u>In the TOWN OF HAMBURG</u>	
	MOSEY LN	TOWNE DEVELOPMENT CORP	2012	\$237.09
		3656 MILESTRIP RD	2013	\$230.17
		BLASDELL NY 14219	2014	\$227.57
			2015	\$223.63
			2016	\$216.14
			2017	\$207.10
Deed	Measure		2018	\$196.18
	FR-8.00 DP-125.00 AC-0.00		2019	\$186.14
Farmlot	Section	Town	Range	2020
				\$176.45
				2021
				\$165.84
MAP COVER BLOCK SUBLOT				2022
		<u>SBL</u>		\$153.81
		1601100005004110		2023
				\$500.00
				2023
				\$137.82
				2024
				\$121.97
				2025
				\$105.87
			Total	\$3,085.78
001289	CERTIFICATE NO.	144889.160.140-1-1.000	<u>In the TOWN OF HAMBURG</u>	
	SOUTH PARK AVE	ANASTASIA MEADOW LLC	2022	\$2,592.03
	3.42ac	316 RIVERMIST DR	2023	\$2,356.13
		BUFFALO NY 14202	2023	\$500.00
			2024	\$2,102.87
			2025	\$1,838.06
			Total	\$9,389.09
Deed	Measure			
	FR-279.95 DP-0.00 AC-0.00			
Farmlot	Section	Town	Range	
MAP COVER BLOCK SUBLOT				
		<u>SBL</u>		
		1601400001001000		
001290	CERTIFICATE NO.	144889.160.140-1-27.000	<u>In the TOWN OF HAMBURG</u>	
	BIG TREE RD	ANASTASIA MEADOW LLC	2022	\$3,391.00
	70 X 33.1 Ac	316 RIVERMIST DR	2023	\$3,074.34
		BUFFALO NY 14202	2023	\$500.00
			2024	\$2,748.29
			2025	\$2,405.84
			Total	\$12,119.47
Deed	Measure			
	FR-70.00 DP-0.00 AC-0.00			
Farmlot	Section	Town	Range	
MAP COVER BLOCK SUBLOT				
		<u>SBL</u>		
		1601400001027000		

INREM BOOK 174

SERIAL NO.	DESCRIPTION OF PROPERTY	NAME OF LAST KNOWN OWNER	YEAR OF LIEN	AMOUNT OF LIEN
------------	-------------------------	--------------------------	--------------	----------------

001291	CERTIFICATE NO.	144889.160.140-1-28.000	<u>In the TOWN OF HAMBURG</u>	
	BIG TREE RD		2022	\$3,411.95
	80 X 30.4 Ac	ANASTASIA MEADOW LLC 316 RIVERMIST DR BUFFALO NY 14202	2023	\$3,094.68
			2023	\$500.00
			2024	\$2,765.73
			2025	\$2,420.51
			Total	\$12,192.87
	Deed Measure			
		FR-80.00 DP-0.00 AC-0.00		
	Farmland Section Town Range			
	MAP COVER BLOCK SUBLOT	<u>SBL</u>		
		1601400001028000		

001292	CERTIFICATE NO.	144889.160.350-4-5.000	<u>In the TOWN OF HAMBURG</u>	
	4935 ROSEVIEW AVE		2022	\$3,520.79
	952 573	CRONE JAMES 3624 SEVENTH ST BUFFALO NY 14219	2023	\$7,497.65
	30 X 120		2023	\$500.00
			2024	\$8,203.38
			2025	\$5,794.69
			Total	\$25,516.51
	Deed Measure			
		FR-34.00 DP-120.00 AC-0.00		
	Farmland Section Town Range			
	MAP COVER BLOCK SUBLOT	<u>SBL</u>		
		1603500004005000		

001293	CERTIFICATE NO.	144889.160.360-1-16.000	<u>In the TOWN OF HAMBURG</u>	
	5092 LYNWOOD AVE		2023	\$5,403.24
	952 820 821	SMITH ESTATE OF MARY I 5092 LYNWOOD AVE BUFFALO NY 14219	2023	\$500.00
	80 X 120		2024	\$4,801.66
			2025	\$10,792.59
			Total	\$21,497.49
	Deed Measure			
		FR-80.00 DP-120.44 AC-0.00		
	Farmland Section Town Range			
	MAP COVER BLOCK SUBLOT	<u>SBL</u>		
		1603600001016000		

INREM BOOK 174

SERIAL NO.	DESCRIPTION OF PROPERTY	NAME OF LAST KNOWN OWNER	YEAR OF LIEN	AMOUNT OF LIEN
<hr/>				
001294	CERTIFICATE NO.	144889.160.620-2-4.000	<u>In the TOWN OF HAMBURG</u>	
	4077 BUFFALO AVE	KNEIS RICHARD A	2023	\$11,963.55
		5	2023	\$500.00
		3131 CAMBRIDGE SQ	2024	\$4,885.53
		BLASDELL NY 14219-1345	2025	\$7,808.61
			Total	\$25,157.69
Deed	Measure			
	FR-38.00 DP-140.00 AC-0.00			
Farmlot	Section	Town	Range	
MAP COVER BLOCK SUBLOT				
		<u>SBL</u>		
		1606200002004000		
<hr/>				
001297	CERTIFICATE NO.	144889.169.190-6-34.000	<u>In the TOWN OF HAMBURG</u>	
	5151 GLENDALE AVE	MACKAY WILLIAM T & MARY WM	2023	\$3,766.79
	1206 196 197	5151 GLENDALE AVE	2023	\$500.00
	7o X 12o	HAMBURG NY 14075-5641	2024	\$3,406.95
			2025	\$3,145.21
			Total	\$10,818.95
Deed	Measure			
	FR-70.00 DP-120.74 AC-0.00			
Farmlot	Section	Town	Range	
MAP COVER BLOCK SUBLOT				
		<u>SBL</u>		
		1691900006034000		
<hr/>				
001298	CERTIFICATE NO.	144889.170.090-2-5.000	<u>In the TOWN OF HAMBURG</u>	
	KENNISON PKWY	HODGSON JASON J	2016	\$477.96
	1165 Pt622	4619 KENNISON PKWY	2017	\$471.96
	2o X 115	HAMBURG NY 14075	2018	\$497.66
			2019	\$460.05
			2020	\$424.70
			2021	\$365.69
Deed	Measure		2022	\$339.26
	FR-20.00 DP-115.18 AC-0.00		2023	\$500.00
Farmlot	Section	Town	Range	
			2023	\$328.87
			2024	\$303.45
			2025	\$203.41
MAP COVER BLOCK SUBLOT			Total	\$4,373.01
		<u>SBL</u>		
		1700900002005000		

INREM BOOK 174

SERIAL NO.	DESCRIPTION OF PROPERTY	NAME OF LAST KNOWN OWNER	YEAR OF LIEN	AMOUNT OF LIEN
<hr style="border-top: 1px dashed black;"/>				
001299	CERTIFICATE NO.	144889.170.090-9-29.000	<u>In the TOWN OF HAMBURG</u>	
	4605 CHAPMAN PKWY		2023	\$7,292.66
	1165 801 Pt 802	ZIMMER DAVID P & SUZETTE	2023	\$500.00
	59 X 134	4605 CHAPMAN PKWY HAMBURG NY 14075-3136	2024	\$6,629.59
			2025	\$2,996.35
			<hr style="border-top: 1px solid black;"/>	
			Total	\$17,418.60
	Deed Measure			
		FR-59.02 DP-135.12 AC-0.00		
	Farmplot Section Town Range			
	MAP COVER BLOCK SUBLOT			
		<u>SBL</u>		
		1700900009029000		
<hr style="border-top: 1px dashed black;"/>				
001300	CERTIFICATE NO.	144889.170.100-2-59.000	<u>In the TOWN OF HAMBURG</u>	
	EMORY AVE		2004	\$177.60
	1162bl 2 8	MASSARI ALBRICO & WIFE	2005	\$180.51
		6100 SOUTH PARK AVE	2006	\$184.08
		HAMBURG NY 14075	2007	\$175.28
			2008	\$239.61
			2009	\$230.54
	Deed Measure		2010	\$221.81
		FR-50.00 DP-118.30 AC-0.00	2011	\$211.42
	Farmplot Section Town Range		2012	\$202.17
			2013	\$193.30
	MAP COVER BLOCK SUBLOT		2014	\$194.06
		<u>SBL</u>	2015	\$202.17
		1701000002059000	2016	\$191.97
			2017	\$188.80
			2018	\$191.07
			2019	\$177.69
			2020	\$500.00
			2020	\$174.65
			2021	\$161.73
			2022	\$152.06
			2023	\$500.00
			2023	\$140.73
			2024	\$124.29
			2025	\$43.00
			<hr style="border-top: 1px solid black;"/>	
			Total	\$4,958.54

INREM BOOK 174

SERIAL NO.	DESCRIPTION OF PROPERTY	NAME OF LAST KNOWN OWNER	YEAR OF LIEN	AMOUNT OF LIEN
001301	CERTIFICATE NO.	144889.170.100-2-60.000	<u>In the TOWN OF HAMBURG</u>	
	EMORY AVE	MASSARI ALBRICO & WIFE 6100 SOUTH PARK AVE HAMBURG NY 14075	2004	\$177.60
	1162bl 2 7		2005	\$180.51
			2006	\$184.08
			2007	\$175.28
			2008	\$239.61
			2009	\$230.54
Deed	Measure		2010	\$221.81
	FR-50.00 DP-118.30 AC-0.00		2011	\$211.42
Farmlot	Section Town Range		2012	\$202.17
			2013	\$193.30
MAP COVER BLOCK SUBLOT			2014	\$194.06
	<u>SBL</u>		2015	\$202.17
	1701000002060000		2016	\$191.97
			2017	\$188.80
			2018	\$191.07
			2019	\$177.69
			2020	\$500.00
			2020	\$174.65
			2021	\$161.73
			2022	\$152.06
			2023	\$500.00
			2023	\$140.73
			2024	\$124.29
			2025	\$43.00
			Total	\$4,958.54

001302	CERTIFICATE NO.	144889.170.670-1-8.000	<u>In the TOWN OF HAMBURG</u>	
	3719 SOWLES RD	JOHNSON JAMES R SR HUSBAND JOHNSON JENNIFER J WIFE 3719 SOWLES RD HAMBURG NY 14075	2023	\$9,324.38
	149		2023	\$500.00
	712 Bl 3 313to315		2024	\$8,359.07
	1o3 X 118		2025	\$7,518.67
			Total	\$25,702.12
Deed	Measure			
	FR-102.00 DP-118.00 AC-0.00			
Farmlot	Section Town Range			
MAP COVER BLOCK SUBLOT				
	<u>SBL</u>			
	1706700001008000			

INREM BOOK 174

SERIAL NO.	DESCRIPTION OF PROPERTY	NAME OF LAST KNOWN OWNER	YEAR OF LIEN	AMOUNT OF LIEN
<hr/>				
001303	CERTIFICATE NO.	144889.170.740-4-41.000	<u>In the TOWN OF HAMBURG</u>	
	COLUMBIA ST	ESTATE OF GAGLIONE JAMES C & M C/O C/O JAMES GAGLIONE ADMIN 7 SIERRA VALLEY LN HONESDALE PA 18432	2013	\$218.51
	712 2164		2014	\$286.54
	31 X 118		2015	\$285.90
			2016	\$273.96
			2017	\$265.08
			2018	\$258.60
	Deed Measure		2019	\$241.74
	FR-31.00 DP-118.00 AC-0.00		2020	\$232.26
	Farmplot Section Town Range		2021	\$215.01
			2023	\$500.00
	MAP COVER BLOCK SUBLOT		2023	\$112.69
		<u>SBL</u>	2024	\$163.11
		1707400004041000	2025	\$142.06
			Total	\$3,195.46
<hr/>				
001304	CERTIFICATE NO.	144889.171.100-1-24.000	<u>In the TOWN OF HAMBURG</u>	
	4346 BEETOW DR	SHERK ESTATE OF MICHELE DECD 4346 BEETOW DR HAMBURG NY 14075-1524	2023	\$14,756.13
	2o56 D 3		2023	\$500.00
	1oo X 157		2024	\$9,058.83
			2025	\$7,722.88
			Total	\$32,037.84
	Deed Measure			
	FR-100.00 DP-156.36 AC-0.00			
	Farmplot Section Town Range			
	MAP COVER BLOCK SUBLOT			
		<u>SBL</u>		
		1711000001024000		
<hr/>				
001305	CERTIFICATE NO.	144889.171.100-2-71.100	<u>In the TOWN OF HAMBURG</u>	
	4322 TWILIGHT LN	DUNN JOHN S 4322 TWILIGHT LN HAMBURG NY 14075	2023	\$7,341.41
	2505 Pt20		2023	\$500.00
			2024	\$6,536.03
			2025	\$5,822.76
			Total	\$20,200.20
	Deed Measure			
	FR-40.00 DP-144.71 AC-0.00			
	Farmplot Section Town Range			
	MAP COVER BLOCK SUBLOT			
		<u>SBL</u>		
		1711000002071100		

INREM BOOK 174

SERIAL NO.	DESCRIPTION OF PROPERTY	NAME OF LAST KNOWN OWNER	YEAR OF LIEN	AMOUNT OF LIEN
<hr/>				
001306	CERTIFICATE NO.	144889.171.180-2-7.000	<u>In the TOWN OF HAMBURG</u>	
	4257 SPRAGUE AVE	JASKOWSKI DAVID	2023	\$8,959.41
	1011 Pt 4o 41	3739 COLUMBIA	2023	\$500.00
	& Gar Apt	HAMBURG NY 14075	2024	\$8,057.09
	6o X 2oo		2025	\$7,090.05
			Total	\$24,606.55
	Deed Measure			
		FR-60.00 DP-200.00 AC-0.00		
	Farmland Section Town Range			
	MAP COVER BLOCK SUBLOT	<u>SBL</u>		
		1711800002007000		
<hr/>				
001307	CERTIFICATE NO.	144889.171.770-1-12.100	<u>In the TOWN OF HAMBURG</u>	
	ARTHUR AVE	STERLACE SAMUEL & WIFE	2010	\$275.79
			2011	\$262.80
			2012	\$255.59
			2013	\$246.69
			2014	\$239.17
			2015	\$231.08
	Deed Measure		2016	\$222.84
		FR-128.88 DP-126.00 AC-0.00	2017	\$213.02
	Farmland Section Town Range		2018	\$500.00
			2018	\$201.79
	MAP COVER BLOCK SUBLOT	<u>SBL</u>	2019	\$189.47
		1717700001012100	2020	\$177.40
			2021	\$165.20
			2022	\$152.45
			2023	\$500.00
			2023	\$138.29
			2024	\$123.94
			2025	\$108.58
			Total	\$4,204.10

INREM BOOK 174

SERIAL NO.	DESCRIPTION OF PROPERTY	NAME OF LAST KNOWN OWNER	YEAR OF LIEN	AMOUNT OF LIEN	
<hr/>					
001308	CERTIFICATE NO.	144889.171.770-2-20.100	<u>In the TOWN OF HAMBURG</u>		
	ARTHUR AVE	STERLACE SAMUEL & WIFE	2010	\$226.67	
			2011	\$215.93	
			2012	\$209.95	
			2013	\$202.80	
			2014	\$196.57	
			2015	\$189.95	
Deed	Measure		2016	\$183.21	
	FR-105.00 DP-126.00 AC-0.00		2017	\$175.13	
Farmlot	Section	Town	Range	2018	\$165.95
				2019	\$500.00
MAP COVER BLOCK SUBLOT			2019	\$155.80	
		<u>SBL</u>	2020	\$145.53	
		1717700002020100	2021	\$135.91	
			2022	\$125.46	
			2023	\$500.00	
			2023	\$113.86	
			2024	\$102.08	
			2025	\$89.48	
			Total	\$3,634.28	
<hr/>					
001309	CERTIFICATE NO.	144889.180.150-4-1.300	<u>In the TOWN OF HAMBURG</u>		
	OLD LAKE SHORE RD	KLENK JOHN	2006	\$94.08	
		462 ROAT AVE	2007	\$229.44	
		ANGOLA NY 14006	2008	\$221.37	
			2009	\$212.39	
			2010	\$203.80	
			2011	\$194.14	
Deed	Measure		2012	\$185.26	
	FR-108.07 DP-30.00 AC-0.00		2013	\$176.74	
Farmlot	Section	Town	Range	2014	\$168.57
				2015	\$160.22
MAP COVER BLOCK SUBLOT			2016	\$151.60	
		<u>SBL</u>	2017	\$143.06	
		1801500004001300	2018	\$133.93	
			2019	\$124.69	
			2020	\$113.62	
			2021	\$105.88	
			2023	\$500.00	
			2023	\$86.70	
			2024	\$76.69	
			2025	\$66.55	
			Total	\$3,348.73	

INREM BOOK 174

SERIAL NO.	DESCRIPTION OF PROPERTY	NAME OF LAST KNOWN OWNER	YEAR OF LIEN	AMOUNT OF LIEN
------------	-------------------------	--------------------------	--------------	----------------

001310	CERTIFICATE NO.	144889.180.590-1-6.110	<u>In the TOWN OF HAMBURG</u>	
	5704 LAKEVIEW TERR		2022	\$3,450.62
		BRAND JAMES	2023	\$1,980.56
		5704 LAKEVIEW TER	2023	\$500.00
		LAKE VIEW NY 14085		
			Total	\$5,931.18

Deed Measure
FR-60.00 DP-82.00 AC-0.00
Farmland Section Town Range

MAP COVER BLOCK SUBLOT
SBL
1805900001006110

001312	CERTIFICATE NO.	144889.180.670-3-38.100	<u>In the TOWN OF HAMBURG</u>	
	5809 ROSEWOOD TERR		2023	\$2,165.59
	1109 277-276	TEN HAGEN ROBERT R II HUSBANI	2023	\$500.00
	60 X 161	TEN HAGEN TRACY WIFE	2024	\$2,696.11
		5809 ROSEWOOD TER	2025	\$2,402.53
		LAKE VIEW NY 14085		
			Total	\$7,764.23

Deed Measure
FR-60.00 DP-169.00 AC-0.00
Farmland Section Town Range

MAP COVER BLOCK SUBLOT
SBL
1806700003038100

INREM BOOK 174

SERIAL NO.	DESCRIPTION OF PROPERTY	NAME OF LAST KNOWN OWNER	YEAR OF LIEN	AMOUNT OF LIEN
------------	-------------------------	--------------------------	--------------	----------------

001314	CERTIFICATE NO. 2293 PLEASANT AVE	144889.181.130-6-21.100 JIMMY WANAKAH PROPERTIES LLC 2293 PLEASANT AVE LAKEVIEW NY 14085	<u>In the TOWN OF HAMBURG</u> 2023 2023 2024 2025 <hr/> Total	\$12,761.40 \$500.00 \$11,414.06 \$10,015.29 <hr/> \$34,690.75
--------	--------------------------------------	---	---	--

Deed Measure
FR-133.00 DP-135.00 AC-0.00
Farmlot Section Town Range

MAP COVER BLOCK SUBLOT

SBL
1811300006021100

001316	CERTIFICATE NO. SOUTHWESTERN BLVD	144889.182.090-1-24.000 BUFFALO NIAGARA COMMUNITY L 625 DELAWARE AVE BUFFALO NY 14202	<u>In the TOWN OF HAMBURG</u> 2021 2022 2023 2023 2024 2025 <hr/> Total	\$1,222.89 \$1,127.85 \$1,022.44 \$500.00 \$912.64 \$797.90 <hr/> \$5,583.72
--------	--------------------------------------	--	---	--

Deed Measure
FR-304.10 DP-0.00 AC-0.00
Farmlot Section Town Range

MAP COVER BLOCK SUBLOT

SBL
1820900001024000

INREM BOOK 174

SERIAL NO.	DESCRIPTION OF PROPERTY	NAME OF LAST KNOWN OWNER	YEAR OF LIEN	AMOUNT OF LIEN
------------	-------------------------	--------------------------	--------------	----------------

001320	CERTIFICATE NO.	144889.183.110-4-28.000	<u>In the TOWN OF HAMBURG</u>	
	4762 WOODSIDE AVE		2023	\$796.70
	E	ISCH DOLORES	2023	\$500.00
	5o X 378	4762 WOODSIDE AVE HAMBURG NY 14075	2024	\$8,877.93
			Total	\$10,174.63

Deed Measure
 FR-50.00 DP-417.20 AC-0.00
 Farmlot Section Town Range

MAP COVER BLOCK SUBLOT
SBL
1831100004028000

001321	CERTIFICATE NO.	144889.183.190-4-55.000	<u>In the TOWN OF HAMBURG</u>	
	5834 RUSH CREEK CT		2022	\$2,879.64
	2561 74	5834 RUSH CREEK LLC	2023	\$2,608.74
	New Sub 1990	5826 RUSH CREEK CT HAMBURG NY 14075	2023	\$500.00
			2024	\$2,347.44
			2025	\$2,034.36
			Total	\$10,370.18

Deed Measure
 FR-110.29 DP-160.00 AC-0.00
 Farmlot Section Town Range

MAP COVER BLOCK SUBLOT
SBL
1831900004055000

001322	CERTIFICATE NO.	144889.183.210-4-41.100	<u>In the TOWN OF HAMBURG</u>	
	3968 ELLSWORTH AVE		2022	\$3,307.18
		LEE SHERRY L	2023	\$6,989.78
		3968 ELLSWORTH AVE HAMBURG NY 14075	2023	\$500.00
			2024	\$6,329.45
			2025	\$5,521.27
			Total	\$22,647.68

Deed Measure
 FR-105.00 DP-140.00 AC-0.00
 Farmlot Section Town Range

MAP COVER BLOCK SUBLOT
SBL
1832100004041100

INREM BOOK 174

SERIAL NO.	DESCRIPTION OF PROPERTY	NAME OF LAST KNOWN OWNER	YEAR OF LIEN	AMOUNT OF LIEN
------------	-------------------------	--------------------------	--------------	----------------

001323	CERTIFICATE NO.	144889.183.370-2-10.000	<u>In the TOWN OF HAMBURG</u>	
	MAELOU DR		1998	\$416.65
	713bl T 1o	GUNDERMAN R & LAMM WM JR	1999	\$408.71
	35 X lrr	C/O ROBERT GUNDERMAN	2000	\$384.40
		12 FOUNTAIN PLAZA	2001	\$365.08
		8 NORSTAR BLDG	2002	\$350.83
		BUFFALO NY 14202-2222	2003	\$342.95
	Deed Measure		2004	\$334.02
		FR-35.00 DP-163.00 AC-0.00	2005	\$339.62
	Farmland Section Town Range		2006	\$346.89
	MAP COVER BLOCK SUBLOT		2007	\$343.52
		<u>SBL</u>	2008	\$340.18
		1833700002010000	2009	\$340.14
			2010	\$333.96
			2011	\$325.32
			2012	\$25.02
			2013	\$24.51
			2014	\$24.19
			2015	\$23.72
			2016	\$23.35
			2017	\$21.73
			2018	\$500.00
			2018	\$20.23
			2019	\$19.26
			2020	\$16.32
			2021	\$17.14
			2022	\$15.99
			2023	\$500.00
			2023	\$14.65
			2024	\$13.44
			Total	\$6,231.82

001324	CERTIFICATE NO.	144889.193.020-2-11.000	<u>In the TOWN OF HAMBURG</u>	
	6415 CENTER ST		2023	\$2,302.03
	63 X 391	NAGEL ELIZABETH	2023	\$500.00
		6415 CENTER ST	2024	\$7,142.73
		LAKE VIEW NY 14085	2025	\$6,226.25
			Total	\$16,171.01

Deed Measure
FR-63.00 DP-391.00 AC-0.00
Farmland Section Town Range

MAP COVER BLOCK SUBLOT
SBL
1930200002011000

INREM BOOK 174

SERIAL NO.	DESCRIPTION OF PROPERTY	NAME OF LAST KNOWN OWNER	YEAR OF LIEN	AMOUNT OF LIEN
------------	-------------------------	--------------------------	--------------	----------------

001328	CERTIFICATE NO.	144889.196.130-2-66.000	<u>In the TOWN OF HAMBURG</u>	
	TAYLOR RD		2006	\$30.59
		HAMBURG ELECTRIC LAND CO	2007	\$263.13
		6100 SOUTH PARK AVE	2008	\$215.26
		HAMBURG NY 14075	2009	\$193.29
			2010	\$198.76
			2011	\$189.94
Deed	Measure		2012	\$181.51
	FR-77.00 DP-80.00 AC-0.00		2013	\$172.76
Farmlot	Section	Town	2014	\$178.27
		Range	2015	\$195.17
			2016	\$184.11
MAP COVER BLOCK SUBLOT			2017	\$183.42
		<u>SBL</u>	2018	\$191.88
		1961300002066000	2019	\$177.77
			2020	\$179.78
			2021	\$165.84
			2022	\$157.35
			2023	\$500.00
			2023	\$147.04
			2024	\$129.39
			2025	\$111.49
			<u>Total</u>	<u>\$3,946.75</u>

001329	CERTIFICATE NO.	145000.216.000-7-10.000	<u>In the TOWN OF HOLLAND</u>	
	11230 BLANCHARD RD		2023	\$4,796.64
Cook	Feldman	CROSBY CAROLYN	2023	\$500.00
Highway	Mergenhage	CROSBY THOMAS G	2024	\$4,185.97
4.66ac		11230 BLANCHARD RD	2025	\$1,903.18
		HOLLAND NY 14080	<u>Total</u>	<u>\$11,385.79</u>
Deed	Measure			
	FR-200.00 DP-0.00 AC-0.00			
Farmlot	Section	Town		
		Range		
MAP COVER BLOCK SUBLOT				
		<u>SBL</u>		
		2160000007010000		

INREM BOOK 174

SERIAL NO.	DESCRIPTION OF PROPERTY	NAME OF LAST KNOWN OWNER	YEAR OF LIEN	AMOUNT OF LIEN	
001331	CERTIFICATE NO.	145000.232.440-1-18.000	<u>In the TOWN OF HOLLAND</u>		
	BEAVER RD		1996	\$1,010.19	
	000000000	GROSS PAUL J 59 TOELSIN RD BUFFALO NY 14225-3224	1997	\$1,062.80	
			1998	\$1,521.00	
			1999	\$1,563.89	
			2000	\$1,437.81	
			2001	\$1,369.60	
Deed	Measure		2002	\$1,390.50	
	FR-65.00 DP-109.86 AC-0.00		2003	\$424.95	
Farmlot	Section	Town	Range	2004	\$409.40
				2005	\$404.74
MAP COVER BLOCK SUBLOT			2006	\$422.00	
		<u>SBL</u>	2007	\$427.10	
		2324400001018000	2008	\$412.05	
			2009	\$391.97	
			2010	\$315.05	
			2011	\$323.73	
			2012	\$312.55	
			2013	\$17.02	
			2014	\$16.86	
			2015	\$16.52	
			2016	\$16.33	
			2017	\$15.39	
			2018	\$14.65	
			2019	\$13.88	
			2020	\$500.00	
			2023	\$500.00	
			2025	\$9.09	
			Total	\$14,319.07	
001332	CERTIFICATE NO.	145000.246.000-4-26.131	<u>In the TOWN OF HOLLAND</u>		
	PHILLIPS RD		2020	\$939.98	
	N Rambach E Rambach	KNAPP JOSEPH W	2021	\$882.75	
	S Rambach W Hwy	7122 SALT RD CLARENCE CNTR NY 14837-9678	2022	\$816.52	
			2023	\$739.50	
			2023	\$500.00	
			2024	\$642.80	
Deed	Measure		2025	\$592.72	
	FR-0.00 DP-0.00 AC-0.00		Total	\$5,114.27	
Farmlot	Section	Town	Range		
MAP COVER BLOCK SUBLOT					
		<u>SBL</u>			
		2460000004026131			

INREM BOOK 174

SERIAL NO.	DESCRIPTION OF PROPERTY	NAME OF LAST KNOWN OWNER	YEAR OF LIEN	AMOUNT OF LIEN
001335	CERTIFICATE NO.	145000.263.160-2-21.000	<u>In the TOWN OF HOLLAND</u>	
	E HOLLAND RD	MORRIS THOMAS & MARY	2006	\$244.99
			2007	\$249.60
			2008	\$240.85
			2009	\$229.08
			2010	\$180.93
			2011	\$186.12
Deed	Measure		2012	\$179.48
	FR-118.22 DP-494.28 AC-0.00		2013	\$172.22
Farmlot	Section Town Range		2014	\$167.33
			2015	\$164.27
MAP COVER BLOCK SUBLOT			2016	\$162.13
		<u>SBL</u>	2017	\$152.29
		2631600002021000	2018	\$143.59
			2019	\$133.87
			2020	\$123.57
			2021	\$118.09
			2022	\$109.49
			2023	\$500.00
			2023	\$99.40
			2024	\$175.54
			2025	\$162.69
			Total	\$3,895.53

001337	CERTIFICATE NO.	145201.104.300-5-18.000	<u>In the VILLAGE OF DEPEW</u>	
	53 BREWSTER ST	MOHR MARGUERITE LIFE USE	2022	\$1,819.55
	Sc11	MOHR JACOB C	2023	\$5,269.89
	594 64 Pt 30	53 BREWSTER ST	2023	\$500.00
	4o X 117	DEPEW NY 14043-2343	2024	\$6,146.70
			2025	\$4,389.04
			Total	\$18,125.18
Deed	Measure			
	FR-40.00 DP-117.00 AC-0.00			
Farmlot	Section Town Range			
MAP COVER BLOCK SUBLOT				
		<u>SBL</u>		
		1043000005018000		

INREM BOOK 174

SERIAL NO.	DESCRIPTION OF PROPERTY	NAME OF LAST KNOWN OWNER	YEAR OF LIEN	AMOUNT OF LIEN
001338	CERTIFICATE NO.	145201.104.550-1-25.000	<u>In the VILLAGE OF DEPEW</u>	
	PENORA ST		2017	\$47.79
	Sc10	SHAGGY TIN LLC	2018	\$529.32
	521 55 28	63 BOUCKI	2019	\$496.09
	3o X 8o	TONAWANDA NY 14150-2026	2020	\$468.18
			2021	\$392.52
			2022	\$323.98
	Deed Measure		2023	\$500.00
	FR-30.00 DP-80.00 AC-0.00		2023	\$289.16
	Farmlot Section Town Range		2024	\$267.83
			2025	\$230.08
	MAP COVER BLOCK SUBLOT		Total	\$3,544.95
		<u>SBL</u>		
		1045500001025000		
001339	CERTIFICATE NO.	145201.104.560-1-43.000	<u>In the VILLAGE OF DEPEW</u>	
	115 MAIN ST		2023	\$7,647.21
	In Rem Sc10	PRIME DESIGN WNY LLC	2023	\$500.00
	49o 13 Pt 2	5286 BRIDGEMAN RD	Total	\$8,147.21
	3o X 125	SANBORN NY 14132		
	Deed Measure			
	FR-30.00 DP-125.00 AC-0.00			
	Farmlot Section Town Range			
	MAP COVER BLOCK SUBLOT			
		<u>SBL</u>		
		1045600001043000		
001340	CERTIFICATE NO.	145201.104.710-1-12.000	<u>In the VILLAGE OF DEPEW</u>	
	86 WENONA ST		2023	\$6,194.14
	Sc10	CARVER DAVID TEN COM	2023	\$500.00
	604 41 7 To 10	PSORAKIS MARKELLOS TEN COM	2024	\$3,951.30
	132.1x 107.8	57 CALUMET ST	2025	\$4,937.85
		DEPEW NY 14043	Total	\$15,583.29
	Deed Measure			
	FR-132.17 DP-107.88 AC-0.00			
	Farmlot Section Town Range			
	MAP COVER BLOCK SUBLOT			
		<u>SBL</u>		
		1047100001012000		

INREM BOOK 174

SERIAL NO.	DESCRIPTION OF PROPERTY	NAME OF LAST KNOWN OWNER	YEAR OF LIEN	AMOUNT OF LIEN
<hr/>				
001341	CERTIFICATE NO.	145201.93.130-1-28.000	<u>In the VILLAGE OF DEPEW</u>	
	20 HANWELL PL		2023	\$7,583.48
	Sc11	BDSS HILLMAN LLC	2023	\$500.00
	7o X 15o	2127 GRAND ISLAND BOULEVARD GRAND ISLAND NY 14072	2024	\$10,479.21
			2025	\$9,119.54
			Total	\$27,682.23
	Deed Measure			
		FR-70.00 DP-150.00 AC-0.00		
	Farmplot Section Town Range			
	MAP COVER BLOCK SUBLOT			
		<u>SBL</u>		
		0931300001028000		
<hr/>				
001343	CERTIFICATE NO.	145201.93.180-3-84.000	<u>In the VILLAGE OF DEPEW</u>	
	WARNER RD		2006	\$92.47
	Reserved Easement No, T, Transferable	CASTINE & CONNOR INC 8195 ROLL RD E AMHERST NY 14051	2007	\$88.82
			2008	\$86.05
			2009	\$83.88
			2010	\$101.79
			2011	\$92.85
	Deed Measure		2012	\$90.37
		FR-16.50 DP-725.00 AC-0.00	2013	\$86.98
	Farmplot Section Town Range		2014	\$83.81
			2015	\$79.96
	MAP COVER BLOCK SUBLOT		2016	\$76.30
		<u>SBL</u>	2017	\$71.77
		0931800003084000	2018	\$67.66
			2019	\$64.19
			2020	\$58.61
			2021	\$366.89
			2022	\$483.74
			2023	\$500.00
			2023	\$426.78
			2024	\$389.84
			2025	\$337.81
			Total	\$3,730.57

INREM BOOK 174

SERIAL NO.	DESCRIPTION OF PROPERTY	NAME OF LAST KNOWN OWNER	YEAR OF LIEN	AMOUNT OF LIEN
001344	CERTIFICATE NO.	145201.93.180-3-100.000	<u>In the VILLAGE OF DEPEW</u>	
	WARNER RD		2006	\$92.47
	Reserved Easement, Not Transferred	CASTINE & CONNOR INC 8195 ROLL RD E AMHERST NY 14051	2007	\$88.82
			2008	\$86.05
			2009	\$83.88
			2010	\$101.79
			2011	\$92.85
	Deed Measure		2012	\$90.37
	FR-16.50 DP-449.45 AC-0.00		2013	\$86.98
	Farmplot Section Town Range		2014	\$83.81
			2015	\$79.96
	MAP COVER BLOCK SUBLOT		2016	\$76.30
		<u>SBL</u>	2017	\$71.77
		0931800003100000	2018	\$67.66
			2019	\$64.19
			2020	\$58.61
			2021	\$342.47
			2022	\$449.64
			2023	\$500.00
			2023	\$396.69
			2024	\$362.35
			2025	\$313.98
			Total	\$3,590.64

001345	CERTIFICATE NO.	145203.104.110-3-11.000	<u>In the VILLAGE OF LANCASTER</u>	
	34 SHELDON AVE		2023	\$2,735.14
	Sc11	GATES DEAN C	2023	\$500.00
	567 3 203thru207	73 HARVARD AVE	2024	\$2,969.06
	162 X 100	DEPEW NY 14043	2025	\$2,564.47
			Total	\$8,768.67
	Deed Measure			
	FR-162.33 DP-100.00 AC-0.00			
	Farmplot Section Town Range			
	MAP COVER BLOCK SUBLOT			
		<u>SBL</u>		
		1041100003011000		

INREM BOOK 174

SERIAL NO.	DESCRIPTION OF PROPERTY	NAME OF LAST KNOWN OWNER	YEAR OF LIEN	AMOUNT OF LIEN
------------	-------------------------	--------------------------	--------------	----------------

001346	CERTIFICATE NO.	145203.104.150-14-7.000	<u>In the VILLAGE OF LANCASTER</u>	
	68 CARTER ST		2023	\$6,644.97
	Sc10	BURNETT MARY K LIFE USE	2023	\$500.00
	490 26 Pt 33 32	BABIARZ KATHLEEN	2024	\$6,427.88
	65 X 118	68 CARTER ST	2025	\$7,218.43
		LANCASTER NY 14086		
			Total	\$20,791.28

Deed Measure
FR-65.00 DP-118.00 AC-0.00
Farmlot Section Town Range

MAP COVER BLOCK SUBLOT
SBL
1041500014007000

001347	CERTIFICATE NO.	145203.104.160-1-26.000	<u>In the VILLAGE OF LANCASTER</u>	
	70 LIVINGSTON ST		2023	\$7,335.62
	Sc 7	FRAWLEY PATRICK	2023	\$500.00
	432 Pt 36	70 LIVINGSTON ST	2024	\$6,527.59
	35 X 187	LANCASTER NY 14086	2025	\$5,600.17
			Total	\$19,963.38

Deed Measure
FR-35.00 DP-187.00 AC-0.00
Farmlot Section Town Range

MAP COVER BLOCK SUBLOT
SBL
1041600001026000

001348	CERTIFICATE NO.	145203.104.190-4-18.000	<u>In the VILLAGE OF LANCASTER</u>	
	58 SAINT MARYS ST		2023	\$10,009.07
	Sc10, 1106 30, 40.1 X	DENNIS STEVEN R	2023	\$500.00
	156.02	58 SAINT MARYS ST	2024	\$8,961.32
		LANCASTER NY 14086	2025	\$7,744.71
			Total	\$27,215.10

Deed Measure
FR-40.09 DP-156.02 AC-0.00
Farmlot Section Town Range

MAP COVER BLOCK SUBLOT
SBL
1041900004018000

INREM BOOK 174

SERIAL NO.	DESCRIPTION OF PROPERTY	NAME OF LAST KNOWN OWNER	YEAR OF LIEN	AMOUNT OF LIEN

001349	CERTIFICATE NO.	145203.104.190-5-41.000	<u>In the VILLAGE OF LANCASTER</u>	
	00 BROADWAY ST	MOLINARO ET AL JOSEPH C/O ADDRESS UNKNOWN	2006	\$181.40
			2007	\$239.16
			2008	\$232.22
			2009	\$225.31
			2010	\$218.52
			2011	\$198.13
Deed	Measure		2012	\$191.58
	FR-239.00 DP-110.00 AC-0.00		2013	\$182.95
Farmlot	Section Town Range		2014	\$175.53
			2015	\$166.16
MAP COVER BLOCK SUBLOT			2016	\$158.20
		<u>SBL</u>	2017	\$148.23
		1041900005041000	2018	\$138.59
			2019	\$129.72
			2020	\$122.08
			2021	\$302.58
			2022	\$335.64
			2023	\$500.00
			2023	\$305.86
			2024	\$272.12
			2025	\$232.33
			Total	\$4,656.31

INREM BOOK 174

SERIAL NO.	DESCRIPTION OF PROPERTY	NAME OF LAST KNOWN OWNER	YEAR OF LIEN	AMOUNT OF LIEN
<hr style="border-top: 1px dashed black;"/>				
001351	CERTIFICATE NO.	145289.116.050-2-10.000/48	<u>In the TOWN OF LANCASTER</u>	
	72 OLDE STONE LN		2022	\$2,465.11
	Unit C Ue	RACKLEY DEBORAH A 72 OLDE STONE LN LANCASTER NY 14086	2023	\$4,625.57
			2023	\$500.00
			2024	\$4,105.75
			2025	\$3,548.38
			Total	\$15,244.81
Deed	Measure			
	FR-24.00 DP-46.00 AC-0.00			
Farmplot	Section	Town	Range	
MAP COVER BLOCK SUBLOT		<u>SBL</u>		
		116050000201000048		
<hr style="border-top: 1px dashed black;"/>				
001352	CERTIFICATE NO.	145203.104.810-3-2.000	<u>In the VILLAGE OF LANCASTER</u>	
	5307 BROADWAY ST		2022	\$3,660.96
	Sc10, 1465 A 3 Pt 4, 5o X 12o	BRAUN RYAN M 5307 BROADWAY LANCASTER NY 14086	2023	\$7,609.81
			2023	\$500.00
			2024	\$7,481.41
			2025	\$6,414.51
			Total	\$25,666.69
Deed	Measure			
	FR-50.00 DP-120.00 AC-0.00			
Farmplot	Section	Town	Range	
MAP COVER BLOCK SUBLOT		<u>SBL</u>		
		1048100003002000		
<hr style="border-top: 1px dashed black;"/>				
001353	CERTIFICATE NO.	145203.104.830-2-20.000	<u>In the VILLAGE OF LANCASTER</u>	
	21 SCHOOL ST		2023	\$6,611.36
	Sc 7, 5o X 147	KAZMIERCZAK SARA 21 SCHOOL ST LANCASTER NY 14086-2212	2023	\$500.00
			2024	\$7,913.73
			2025	\$6,664.99
			Total	\$21,690.08
Deed	Measure			
	FR-50.00 DP-174.00 AC-0.00			
Farmplot	Section	Town	Range	
MAP COVER BLOCK SUBLOT		<u>SBL</u>		
		1048300002020000		

INREM BOOK 174

SERIAL NO.	DESCRIPTION OF PROPERTY	NAME OF LAST KNOWN OWNER	YEAR OF LIEN	AMOUNT OF LIEN
------------	-------------------------	--------------------------	--------------	----------------

001354	CERTIFICATE NO.	145203.104.830-3-17.000	<u>In the VILLAGE OF LANCASTER</u>	
	5524 BROADWAY ST		2022	\$78.70
	Sc 7, 46 X 382	MC NEILL MARY ELLEN M 5524 BROADWAY LANCASTER NY 14086	2023	\$6,235.65
			2023	\$500.00
			2024	\$5,909.87
			2025	\$5,161.20
			<hr style="width: 100%;"/>	
			Total	\$17,885.42
	Deed Measure			
		FR-48.22 DP-413.00 AC-0.00		
	Farmlot Section Town Range			

MAP COVER BLOCK SUBLOT

SBL

1048300003017000

001355	CERTIFICATE NO.	145203.115.070-1-5.000	<u>In the VILLAGE OF LANCASTER</u>	
	80 BRUNSWICK RD		2023	\$10,517.26
	Sc10	KEENE KEITH 80 BRUNSWICK RD DEPEW NY 14043	2023	\$500.00
	1095 E 3o 29		2024	\$9,355.63
	5o X 112		2025	\$8,014.28
			<hr style="width: 100%;"/>	
			Total	\$28,387.17
	Deed Measure			
		FR-50.00 DP-112.00 AC-0.00		
	Farmlot Section Town Range			

MAP COVER BLOCK SUBLOT

SBL

1150700001005000

001356	CERTIFICATE NO.	145203.115.100-6-11.000	<u>In the VILLAGE OF LANCASTER</u>	
	137 HARVEY DR		2023	\$13,553.76
	2180 177	DELLA SALA DANIEL J ETAL DELLA SALA JO ANN DECEASED 91 COUNTRY PL LANCASTER NY 14086	2023	\$500.00
	6o X 114		2024	\$12,257.56
			2025	\$2,766.05
			<hr style="width: 100%;"/>	
			Total	\$29,077.37
	Deed Measure			
		FR-60.00 DP-114.00 AC-0.00		
	Farmlot Section Town Range			

MAP COVER BLOCK SUBLOT

SBL

1151000006011000

INREM BOOK 174

SERIAL NO.	DESCRIPTION OF PROPERTY	NAME OF LAST KNOWN OWNER	YEAR OF LIEN	AMOUNT OF LIEN
------------	-------------------------	--------------------------	--------------	----------------

001360	CERTIFICATE NO.	145203.115.110-21-4.000	<u>In the VILLAGE OF LANCASTER</u>	
	58 ROOSEVELT AVE		2023	\$9,604.77
	Pts1-4&18 16 Sc10	KEGLER KEVIN E	2023	\$500.00
	1045 G 14 12 10	58 ROOSEVELT AVE	2025	\$10,412.61
	120 X 100	LANCASTER NY 14086	Total	
				\$20,517.38

Deed Measure
FR-120.00 DP-100.00 AC-0.00
Farmlot Section Town Range

MAP COVER BLOCK SUBLOT
SBL
1151100021004000

001362	CERTIFICATE NO.	145203.115.280-4-21.000	<u>In the VILLAGE OF LANCASTER</u>	
	46 STEPHENS CT		2023	\$10,495.33
	Sc 7	HORRIGAN RONALD J	2023	\$500.00
	2015 8	46 STEPHENS CT	2024	\$16,608.52
	51.8 X 216.9	LANCASTER NY 14086	2025	\$14,203.87
			Total	
				\$41,807.72

Deed Measure
FR-51.80 DP-216.90 AC-0.00
Farmlot Section Town Range

MAP COVER BLOCK SUBLOT
SBL
1152800004021000

001363	CERTIFICATE NO.	145203.115.570-2-83.000	<u>In the VILLAGE OF LANCASTER</u>	
	83 PARKVIEW CT		2023	\$4,418.07
	Sc 3	GEORGE CHRISTOPHER C	2023	\$500.00
	2357 83	GEORGE CANDACE M WIFE	2024	\$1,656.06
	18.6x 25	83 PARKVIEW CT	2025	\$1,340.36
		LANCASTER NY 14086	Total	
				\$7,914.49

Deed Measure
FR-18.60 DP-35.60 AC-0.00
Farmlot Section Town Range

MAP COVER BLOCK SUBLOT
SBL
1155700002083000

INREM BOOK 174

SERIAL NO.	DESCRIPTION OF PROPERTY	NAME OF LAST KNOWN OWNER	YEAR OF LIEN	AMOUNT OF LIEN
001364	CERTIFICATE NO.	145289.104.070-5-20.000	<u>In the TOWN OF LANCASTER</u>	
	41 TAFT AVE	KEIL ROBERT MICHAEL LIFE USE	2023	\$3,737.73
	Sc11	KEIL JOSEPH	2023	\$500.00
	1333 Pt 5	41 TAFT AVE	2024	\$6,261.98
	70.68x 299.1	LANCASTER NY 14086-1217	2025	\$5,468.31
			Total	\$15,968.02

Deed Measure
FR-70.68 DP-299.12 AC-0.00
Farmlot Section Town Range

MAP COVER BLOCK SUBLOT

SBL
1040700005020000

001365	CERTIFICATE NO.	145289.104.340-2-5.000	<u>In the TOWN OF LANCASTER</u>	
	26 REMWOOD AVE	CAMPANELLA CHARLES	2006	\$1,519.71
	Sc11, 463 3 18, 3o X	751 TACOMA AVE	2007	\$233.86
	12o	BUFFALO NY 14216	2008	\$166.56
			2009	\$161.12
			2010	\$154.95
			2011	\$92.21
			2012	\$88.25
			2013	\$14.21
			2014	\$13.76
			2015	\$13.15
			2016	\$12.60
			2017	\$11.88
			2018	\$11.30
			2019	\$500.00
			2019	\$10.68
			2021	\$13.72
			2022	\$12.46
			2023	\$500.00
			2023	\$11.62
			2024	\$10.56
			2025	\$9.36
			Total	\$3,561.96

Deed Measure
FR-30.00 DP-120.00 AC-0.00
Farmlot Section Town Range

MAP COVER BLOCK SUBLOT

SBL
1043400002005000

INREM BOOK 174

SERIAL NO.	DESCRIPTION OF PROPERTY	NAME OF LAST KNOWN OWNER	YEAR OF LIEN	AMOUNT OF LIEN	
001366	CERTIFICATE NO.	145289.104.340-2-7.000	<u>In the TOWN OF LANCASTER</u>		
	34 REMWOOD AVE		2006	\$1,519.71	
	Sc11, 463 3 21, 3o X	CAMPANELLA CHARLES	2007	\$233.86	
	12o	751 TACOMA AVE	2008	\$166.56	
		BUFFALO NY 14216	2009	\$161.12	
			2010	\$154.95	
			2011	\$92.21	
Deed	Measure		2012	\$88.25	
	FR-30.00 DP-120.00 AC-0.00		2013	\$14.21	
Farmlot	Section	Town	Range	2014	\$13.76
				2015	\$13.15
MAP COVER BLOCK SUBLOT			2016	\$12.60	
		<u>SBL</u>	2017	\$11.88	
		1043400002007000	2018	\$11.30	
			2019	\$500.00	
			2019	\$10.68	
			2021	\$13.72	
			2022	\$12.46	
			2023	\$500.00	
			2023	\$11.62	
			2024	\$10.56	
			2025	\$9.36	
			Total	\$3,561.96	
001367	CERTIFICATE NO.	145289.105.000-2-11.000	<u>In the TOWN OF LANCASTER</u>		
	374 PAVEMENT RD		2006	\$1,476.11	
	F11o Sc 5, .25ac	CAMPANELLA CHARLES	2007	\$79.56	
		751 TACOMA AVE	2008	\$77.82	
		BUFFALO NY 14216	2009	\$76.24	
			2010	\$73.92	
			2011	\$66.05	
Deed	Measure		2012	\$65.68	
	FR-132.00 DP-35.50 AC-0.00		2013	\$62.39	
Farmlot	Section	Town	Range	2014	\$59.86
				2015	\$56.72
MAP COVER BLOCK SUBLOT			2016	\$54.12	
		<u>SBL</u>	2017	\$50.56	
		1050000002011000	2018	\$47.56	
			2019	\$44.65	
			2020	\$40.91	
			2021	\$48.17	
			2022	\$43.21	
			2023	\$500.00	
			2023	\$39.78	
			2024	\$35.46	
			2025	\$30.75	
			Total	\$3,029.52	

INREM BOOK 174

SERIAL NO.	DESCRIPTION OF PROPERTY	NAME OF LAST KNOWN OWNER	YEAR OF LIEN	AMOUNT OF LIEN
------------	-------------------------	--------------------------	--------------	----------------

001370	CERTIFICATE NO.	145289.106.000-2-19.000	<u>In the TOWN OF LANCASTER</u>	
	WESTWOOD RD		2000	\$195.29
	In Rear	GLOGOWSKI STELLA	2001	\$461.09
	Sc 2, 75 X 58o	966 TOWN LINE RD	2002	\$481.35
		LANCASTER NY 14086-9512	2003	\$489.68
			2004	\$488.13
			2005	\$479.28
	Deed	Measure	2006	\$408.07
		FR-75.00 DP-0.00 AC-0.00	2007	\$385.65
	Farmlot	Section	2008	\$387.01
		Town	2009	\$383.90
		Range	2010	\$373.39
	MAP COVER BLOCK SUBLOT		2011	\$30.25
		<u>SBL</u>	2012	\$29.54
		1060000002019000	2013	\$28.37
			2014	\$26.82
			2015	\$24.69
			2016	\$23.06
			2017	\$22.07
			2018	\$20.79
			2019	\$19.63
			2020	\$500.00
			2020	\$17.53
			2021	\$130.82
			2022	\$116.83
			2023	\$500.00
			2023	\$110.20
			2024	\$96.02
			2025	\$85.07
			<hr/> Total	<hr/> \$6,314.53

001371	CERTIFICATE NO.	145289.115.050-2-29.000	<u>In the TOWN OF LANCASTER</u>	
	21 MONROE ST		2023	\$6,155.35
	Pts 11 14 Sc10	LAMBROPOULOS ARISTEA	2023	\$500.00
	556 5 12 13	21 MONROE ST	2024	\$5,557.64
	85x 11o	LANCASTER NY 14043	2025	\$4,736.20
			<hr/> Total	<hr/> \$16,949.19
	Deed	Measure		
		FR-85.00 DP-110.00 AC-0.00		
	Farmlot	Section		
		Town		
		Range		
	MAP COVER BLOCK SUBLOT			
		<u>SBL</u>		
		1150500002029000		

INREM BOOK 174

SERIAL NO.	DESCRIPTION OF PROPERTY	NAME OF LAST KNOWN OWNER	YEAR OF LIEN	AMOUNT OF LIEN
<hr/>				
001372	CERTIFICATE NO.	145289.115.090-1-6.000	<u>In the TOWN OF LANCASTER</u>	
	LL HARRISON AVE		2010	\$275.52
	Sc10	ROBINSON JAMES HUSBAND	2011	\$248.94
	1190 Lpts 9to 12	ROBINSON WIFE WIFE	2012	\$238.60
	1o5 X 11o	134 EAST UTICA ST	2013	\$226.42
		BUFFALO NY 14209	2014	\$218.42
			2015	\$205.71
	Deed Measure		2016	\$196.70
		FR-105.00 DP-110.00 AC-0.00	2017	\$186.19
	Farmlot Section Town Range		2018	\$177.45
			2019	\$163.87
	MAP COVER BLOCK SUBLOT		2020	\$500.00
		<u>SBL</u>	2020	\$155.79
		1150900001006000	2021	\$142.41
			2022	\$122.94
			2023	\$500.00
			2023	\$114.14
			2024	\$103.40
			Total	\$3,776.50
<hr/>				

INREM BOOK 174

SERIAL NO.	DESCRIPTION OF PROPERTY	NAME OF LAST KNOWN OWNER	YEAR OF LIEN	AMOUNT OF LIEN
001373	CERTIFICATE NO.	145289.115.090-1-10.000	<u>In the TOWN OF LANCASTER</u>	
	0 FILLMORE AVE	ROBINSON JAMES HUSBAND	2010	\$275.52
	Pt 26 Sc10	ROBINSON WIFE WIFE	2011	\$248.94
	1190 L 25to 23	134 EAST UTICA ST	2012	\$238.60
	1o5 X 11o	BUFFALO NY 14209	2013	\$226.42
			2014	\$218.42
			2015	\$205.71
Deed	Measure		2016	\$196.70
	FR-105.00 DP-110.00 AC-0.00		2017	\$186.19
Farmlot	Section Town Range		2018	\$177.45
			2019	\$163.87
MAP COVER BLOCK SUBLOT			2020	\$500.00
		<u>SBL</u>	2020	\$155.79
		1150900001010000	2021	\$142.41
			2022	\$122.94
			2023	\$614.14
			2023	\$500.00
			2024	\$103.40
			Total	\$4,276.50

001374	CERTIFICATE NO.	145289.115.100-2-49.110	<u>In the TOWN OF LANCASTER</u>	
	WENDEL ST	EDDY & LEWIN HOMES INC	2001	\$252.43
	Rear Land	4519 MAIN ST	2002	\$249.12
		BUFFALO NY 14226	2003	\$251.11
			2004	\$261.42
			2005	\$267.08
			2006	\$803.71
Deed	Measure		2007	\$148.89
	FR-50.00 DP-125.00 AC-0.00		2008	\$145.60
Farmlot	Section Town Range		2009	\$143.35
			2010	\$138.84
MAP COVER BLOCK SUBLOT			2011	\$125.57
		<u>SBL</u>	2012	\$120.48
		1151000002049110	2013	\$114.43
			2014	\$110.36
			2015	\$103.95
			2016	\$99.48
			2017	\$94.19
			2018	\$89.88
			2019	\$83.06
			2020	\$78.02
			2021	\$75.69
			2022	\$65.42
			2023	\$500.00
			2023	\$60.87
			2024	\$55.21
			2025	\$47.04
			Total	\$4,485.20

INREM BOOK 174

SERIAL NO.	DESCRIPTION OF PROPERTY	NAME OF LAST KNOWN OWNER	YEAR OF LIEN	AMOUNT OF LIEN
001375	CERTIFICATE NO.	145289.115.140-2-14.000	<u>In the TOWN OF LANCASTER</u>	
	MILLER ST	WILSON CAROL V	2003	\$213.08
	Sc R, E 145 146, 6o X 12o	C/O ATTN: BENJAMIN WIECH ESQ. 15 WEBSTER AVE N. TONAWANDA NY 14120	2004	\$210.17
			2005	\$211.37
			2006	\$401.48
			2007	\$157.12
			2008	\$153.54
	Deed Measure		2009	\$150.18
	FR-60.00 DP-120.00 AC-0.00		2010	\$145.41
	Farmlot Section Town Range		2011	\$129.99
			2012	\$129.20
	MAP COVER BLOCK SUBLOT		2013	\$122.77
		<u>SBL</u>	2014	\$117.62
		1151400002014000	2015	\$111.16
			2016	\$106.11
			2017	\$98.94
			2018	\$92.92
			2019	\$87.11
			2020	\$81.61
			2021	\$76.94
			2022	\$68.81
			2023	\$500.00
			2023	\$63.26
			2024	\$56.28
			2025	\$48.61
			Total	\$3,533.68

INREM BOOK 174

SERIAL NO.	DESCRIPTION OF PROPERTY	NAME OF LAST KNOWN OWNER	YEAR OF LIEN	AMOUNT OF LIEN
001376	CERTIFICATE NO.	145289.115.140-4-21.000	<u>In the TOWN OF LANCASTER</u>	
	MC KINLEY ST	ZACK HARRIS P M	2002	\$78.65
	SI229 Sc R, 604 E 227	C/O ATTN: CHARLES W BROWN	2003	\$319.43
	228, 9o X 12o	590 SYCAMORE ST	2004	\$315.11
		BUFFALO NY 14212-1053	2005	\$317.11
			2006	\$401.48
			2007	\$218.90
	Deed Measure		2008	\$214.03
	FR-90.00 DP-120.00 AC-0.00		2009	\$209.41
	Farmlot Section Town Range		2010	\$202.86
	MAP COVER BLOCK SUBLOT		2011	\$129.99
		<u>SBL</u>	2012	\$129.20
		1151400004021000	2013	\$122.77
			2014	\$117.62
			2015	\$111.16
			2016	\$106.11
			2017	\$98.94
			2018	\$92.92
			2019	\$87.11
			2020	\$81.61
			2021	\$111.42
			2022	\$99.55
			2023	\$500.00
			2023	\$91.46
			2024	\$81.24
			2025	\$70.01
			Total	\$4,308.09

001377	CERTIFICATE NO.	145289.115.190-4-13.000	<u>In the TOWN OF LANCASTER</u>	
	28 OLD POST RD	PLOSKI EDWARD A LIFE USE-H	2023	\$8,963.94
	Mc 2610 SI 4	PLOSKI DOROTHY LIFE USE-W	2023	\$500.00
		28 OLD POST RD	2024	\$8,023.52
		LANCASTER NY 14086	2025	\$7,051.42
			Total	\$24,538.88
	Deed Measure			
	FR-100.00 DP-130.15 AC-0.00			
	Farmlot Section Town Range			
	MAP COVER BLOCK SUBLOT			
		<u>SBL</u>		
		1151900004013000		

INREM BOOK 174

SERIAL NO.	DESCRIPTION OF PROPERTY	NAME OF LAST KNOWN OWNER	YEAR OF LIEN	AMOUNT OF LIEN
------------	-------------------------	--------------------------	--------------	----------------

001379	CERTIFICATE NO.	145289.116.130-2-7.000	<u>In the TOWN OF LANCASTER</u>	
	5226 WILLIAM ST			
		STOLL LORI A WIFE	2023	\$6,830.88
		STOLL JAMES K HUSBAND	2023	\$500.00
		5226 WILLIAM ST	2024	\$9,185.00
		LANCASTER NY 14086	2025	\$7,248.95
			Total	\$23,764.83

Deed Measure
FR-75.00 DP-200.00 AC-0.00
Farmlot Section Town Range

MAP COVER BLOCK SUBLOT
SBL
1161300002007000

001380	CERTIFICATE NO.	145289.117.000-3-22.000	<u>In the TOWN OF LANCASTER</u>	
	255 SCHWARTZ RD			
		HARRIS WHITNEY J	2023	\$8,500.99
		HARRIS PHYLLIS WIFE	2023	\$500.00
		C/O C/O ROY NEWMAN	2024	\$7,593.21
		9485 MELINDA DR	2025	\$6,510.60
		CLARENCE NY 14031		
			Total	\$23,104.80

Deed Measure
FR-175.00 DP-0.00 AC-0.00
Farmlot Section Town Range

MAP COVER BLOCK SUBLOT
SBL
1170000003022000

INREM BOOK 174

SERIAL NO.	DESCRIPTION OF PROPERTY	NAME OF LAST KNOWN OWNER	YEAR OF LIEN	AMOUNT OF LIEN
001390	CERTIFICATE NO.	145289.93.200-6-80.000	<u>In the TOWN OF LANCASTER</u>	
	00 PLEASANT VIEW DR	PLEASANT MEADOW ASSOCS LLC 2730 TRANSIT RD WEST SENECA NY 14224	2019	\$1,199.59
			2020	\$1,151.24
			2021	\$366.12
			2022	\$343.89
			2023	\$500.00
			2023	\$307.50
			2024	\$270.08
Deed	Measure		2025	\$232.13
	FR-0.00 DP-0.00 AC-0.00			
Farmlot	Section	Town	Range	
			Total	\$4,370.55

MAP COVER BLOCK SUBLOT

SBL

0932000006080000

001391	CERTIFICATE NO.	145289.94.030-1-21.000	<u>In the TOWN OF LANCASTER</u>	
	00 STONY RD	KURDS STEVEN KURDS BERTHA C/O ATTN: ADDRESS UNKNOWN	2005	\$1,064.14
			2006	\$1,080.95
			2007	\$845.53
			2008	\$515.92
			2023	\$500.00
			Total	\$4,006.54
Deed	Measure			
	FR-170.18 DP-404.70 AC-0.00			
Farmlot	Section	Town	Range	

MAP COVER BLOCK SUBLOT

SBL

0940300001021000

INREM BOOK 174

SERIAL NO.	DESCRIPTION OF PROPERTY	NAME OF LAST KNOWN OWNER	YEAR OF LIEN	AMOUNT OF LIEN
------------	-------------------------	--------------------------	--------------	----------------

001394	CERTIFICATE NO.	145289.94.150-4-11.000	<u>In the TOWN OF LANCASTER</u>	
	00 PLEASANT VIEW DR		2022	\$2,267.65
		POKORSKI PATRICK C	2023	\$2,078.27
		703 PLEASANT VIEW DR	2023	\$500.00
		LANCASTER NY 14086-1507	2024	\$1,840.58
			2025	\$1,579.67
			Total	\$8,266.17
Deed	Measure			
	FR-11.49 DP-704.13 AC-0.00			
Farmlot	Section	Town	Range	
MAP COVER BLOCK SUBLOT		<u>SBL</u>		
		0941500004011000		

001395	CERTIFICATE NO.	145289.95.000-2-35.210	<u>In the TOWN OF LANCASTER</u>	
	00 WALDEN AVE		2022	\$2,775.14
		CURRY KEVIN	2023	\$2,602.00
		4197 HEATHER COURT	2023	\$500.00
		WILLIAMSVILLE NY 14221	2024	\$2,263.38
			2025	\$1,995.38
			Total	\$10,135.90
Deed	Measure			
	FR-121.00 DP-0.00 AC-0.00			
Farmlot	Section	Town	Range	
MAP COVER BLOCK SUBLOT		<u>SBL</u>		
		0950000002035210		

001397	CERTIFICATE NO.	145400.129.000-15-8.120	<u>In the TOWN OF MARILLA</u>	
	533 TOWNLINE RD		2023	\$3,892.89
	Berner Berner	VOSS AUGUST H JR	2023	\$500.00
	Berner Road	533 TOWNLINE RD		
		LANCASTER NY 14086	Total	\$4,392.89
Deed	Measure			
	FR-125.00 DP-290.00 AC-0.00			
Farmlot	Section	Town	Range	
MAP COVER BLOCK SUBLOT		<u>SBL</u>		
		1290000015008120		

INREM BOOK 174

SERIAL NO.	DESCRIPTION OF PROPERTY	NAME OF LAST KNOWN OWNER	YEAR OF LIEN	AMOUNT OF LIEN
------------	-------------------------	--------------------------	--------------	----------------

001398	CERTIFICATE NO.	145400.138.020-1-14.000	<u>In the TOWN OF MARILLA</u>	
	11098 LYNDALE LN	BEECHLER SHIRLEY	2023	\$9,511.36
	Keller Road	C/O MARY ELLEN SCHILLING	2023	\$500.00
	Rider Clark	26 LINDEN AVE	2024	\$9,263.84
	Lot 24	LANCASTER NY 14086	2025	\$8,232.40
			Total	\$27,507.60

Deed Measure
FR-79.58 DP-298.11 AC-0.00
Farmlot Section Town Range

MAP COVER BLOCK SUBLOT
SBL
1380200001014000

001400	CERTIFICATE NO.	145400.140.000-12-17.000	<u>In the TOWN OF MARILLA</u>	
	12529 BULLIS RD	DOBSON JEFFREY	2023	\$5,379.32
	Road Mcpherson	DOBSON KATHLEEN	2023	\$500.00
	Monin Monin	12529 BULLIS RD	2024	\$4,886.46
		EAST AURORA NY 14052	2025	\$4,366.58
			Total	\$15,132.36

Deed Measure
FR-100.00 DP-300.00 AC-0.00
Farmlot Section Town Range

MAP COVER BLOCK SUBLOT
SBL
1400000012017000

001401	CERTIFICATE NO.	145400.157.030-4-4.000	<u>In the TOWN OF MARILLA</u>	
	3730 TWO ROD RD	BENES JOSEPH J	2023	\$8,043.85
	Eckert Road	BENES DEBRA	2023	\$500.00
	Creek Eckert	S-3730 TWO ROD RD	2024	\$7,330.09
		EAST AURORA NY 14052	2025	\$6,415.12
			Total	\$22,289.06

Deed Measure
FR-60.00 DP-400.00 AC-0.00
Farmlot Section Town Range

MAP COVER BLOCK SUBLOT
SBL
1570300004004000

INREM BOOK 174

SERIAL NO.	DESCRIPTION OF PROPERTY	NAME OF LAST KNOWN OWNER	YEAR OF LIEN	AMOUNT OF LIEN
------------	-------------------------	--------------------------	--------------	----------------

001402	CERTIFICATE NO.	145601.47.490-1-14.000	<u>In the VILLAGE OF AKRON</u>	
	35 JOHN ST		2023	\$5,502.92
		TRAINOR THOMAS M	2023	\$500.00
		35 JOHN ST	2024	\$5,750.69
		AKRON NY 14001	2025	\$5,471.13
			Total	\$17,224.74

Deed Measure
 FR-61.02 DP-78.18 AC-0.00
 Farmlot Section Town Range

MAP COVER BLOCK SUBLOT
 SBL
 0474900001014000

001403	CERTIFICATE NO.	145601.47.490-1-60.000	<u>In the VILLAGE OF AKRON</u>	
	127 MAIN ST		2023	\$6,639.90
		CASTRICONE REAL EST. & DEV.	2023	\$500.00
		4379 TONAWANDA CREEK RD	2024	\$8,935.47
		N. TONAWANDA NY 14120	2025	\$6,616.67
			Total	\$22,692.04

Deed Measure
 FR-75.20 DP-156.20 AC-0.00
 Farmlot Section Town Range

MAP COVER BLOCK SUBLOT
 SBL
 0474900001060000

001404	CERTIFICATE NO.	145689.47.000-1-2.100	<u>In the TOWN OF NEWSTEAD</u>	
	6678 HAKE RD		2023	\$7,669.22
		LUTZ WILLIAM D	2023	\$500.00
		MCDONALD MEGHAN	2024	\$7,017.29
		6678 HAKE RD	2025	\$5,956.55
		AKRON NY 14001	Total	\$21,143.06

Deed Measure
 FR-250.92 DP-0.00 AC-0.00
 Farmlot Section Town Range

MAP COVER BLOCK SUBLOT
 SBL
 0470000001002100

INREM BOOK 174

SERIAL NO.	DESCRIPTION OF PROPERTY	NAME OF LAST KNOWN OWNER	YEAR OF LIEN	AMOUNT OF LIEN
------------	-------------------------	--------------------------	--------------	----------------

001405	CERTIFICATE NO.	145689.60.000-1-16.000	<u>In the TOWN OF NEWSTEAD</u>	
	11420 MAIN RD		2023	\$2,627.29
		BRAUN RAYMOND BRAUN ANDREA 11420 MAIN RD CLARENCE NY 14031	2023	\$500.00
			Total	\$3,127.29

Deed Measure
FR-100.00 DP-600.00 AC-0.00
Farmlot Section Town Range

MAP COVER BLOCK SUBLOT

SBL
0600000001016000

001406	CERTIFICATE NO.	145689.60.000-2-64.200	<u>In the TOWN OF NEWSTEAD</u>	
	5475 BARNUM RD		2023	\$6,094.93
		LEONE LINDA C 5475 BARNUM RD AKRON NY 14001	2023	\$500.00
			2024	\$5,236.73
			2025	\$4,436.04
			Total	\$16,267.70

Deed Measure
FR-247.00 DP-0.00 AC-0.00
Farmlot Section Town Range

MAP COVER BLOCK SUBLOT

SBL
0600000002064200

001407	CERTIFICATE NO.	145689.60.000-3-9.000	<u>In the TOWN OF NEWSTEAD</u>	
	11891 MAIN RD		2023	\$14,471.74
		BRAUN RAYMOND M 11420 MAIN RD CLARENCE NY 14031	2023	\$500.00
			Total	\$14,971.74

Deed Measure
FR-150.00 DP-0.00 AC-0.00
Farmlot Section Town Range

MAP COVER BLOCK SUBLOT

SBL
0600000003009000

INREM BOOK 174

SERIAL NO.	DESCRIPTION OF PROPERTY	NAME OF LAST KNOWN OWNER	YEAR OF LIEN	AMOUNT OF LIEN
<hr/>				
001408	CERTIFICATE NO.	145689.72.040-1-6.000	<u>In the TOWN OF NEWSTEAD</u>	
	11180 HILLER RD	EASHAK CHARLES W	2023	\$20,953.27
		EASHAK SAMANTHA A	2023	\$500.00
		11180 HILLER RD	2024	\$17,913.14
		AKRON NY 14001	2025	\$15,092.26
			Total	\$54,458.67
	Deed Measure			
		FR-0.00 DP-0.00 AC-0.00		
	Farmland Section Town Range			
	MAP COVER BLOCK SUBLOT	<u>SBL</u>		
		0720400001006000		
<hr/>				
001409	CERTIFICATE NO.	145689.73.000-5-22.000	<u>In the TOWN OF NEWSTEAD</u>	
	NICE RD	CAMPANELLA CHARLES J	2006	\$485.75
	Inland	PO BOX 451	2007	\$225.32
	Formerly 9-42-20	BUFFALO NY 14207	2008	\$405.79
			2009	\$149.71
			2010	\$143.29
			2011	\$145.34
	Deed Measure		2012	\$153.85
		FR-0.00 DP-0.00 AC-0.00	2013	\$159.91
	Farmland Section Town Range		2014	\$150.55
			2015	\$140.07
	MAP COVER BLOCK SUBLOT	<u>SBL</u>	2016	\$129.13
		0730000005022000	2017	\$121.06
			2018	\$115.12
			2019	\$500.00
			2019	\$107.32
			2020	\$97.26
			2021	\$80.98
			2022	\$72.89
			2023	\$500.00
			2023	\$67.19
			2024	\$62.59
			2025	\$53.80
			Total	\$4,066.92

INREM BOOK 174

SERIAL NO.	DESCRIPTION OF PROPERTY	NAME OF LAST KNOWN OWNER	YEAR OF LIEN	AMOUNT OF LIEN
001410	CERTIFICATE NO.	145689.73.000-5-23.000	<u>In the TOWN OF NEWSTEAD</u>	
	NICE RD		2006	\$480.66
	Inland	CAMPANELLA CHARLES J	2007	\$486.51
	Formerly 9-40-100	PO BOX 451	2008	\$153.00
		BUFFALO NY 14207	2009	\$143.58
			2010	\$136.27
			2011	\$136.98
	Deed Measure		2012	\$143.91
	FR-0.00 DP-0.00 AC-0.00		2013	\$144.31
	Farmlot Section Town Range		2014	\$137.20
			2015	\$129.97
	MAP COVER BLOCK SUBLOT		2016	\$120.76
		<u>SBL</u>	2017	\$113.76
		0730000005023000	2018	\$109.17
			2019	\$500.00
			2019	\$100.80
			2020	\$92.60
			2021	\$77.17
			2022	\$69.50
			2023	\$500.00
			2023	\$64.45
			2024	\$62.56
			2025	\$53.38
			Total	\$3,956.54
001411	CERTIFICATE NO.	145689.73.000-5-24.000	<u>In the TOWN OF NEWSTEAD</u>	
	THRUWAY		2006	\$342.01
	Inland	CAMPANELLA CHARLES J	2007	\$352.78
		PO BOX 451	2008	\$85.22
		BUFFALO NY 14207	2009	\$79.73
			2010	\$75.31
			2011	\$136.98
	Deed Measure		2012	\$143.91
	FR-0.00 DP-0.00 AC-0.00		2013	\$153.84
	Farmlot Section Town Range		2014	\$146.28
			2015	\$138.66
	MAP COVER BLOCK SUBLOT		2016	\$128.74
		<u>SBL</u>	2017	\$121.33
		0730000005024000	2018	\$116.60
			2019	\$500.00
			2019	\$107.63
			2020	\$99.10
			2021	\$82.03
			2022	\$73.84
			2023	\$500.00
			2023	\$68.60
			2024	\$65.24
			2025	\$55.64
			Total	\$3,573.47

INREM BOOK 174

SERIAL NO.	DESCRIPTION OF PROPERTY	NAME OF LAST KNOWN OWNER	YEAR OF LIEN	AMOUNT OF LIEN
001412	CERTIFICATE NO.	145689.73.000-5-26.000	<u>In the TOWN OF NEWSTEAD</u>	
	NICE RD	CAMPANELLA CHARLES J	2006	\$423.66
	Inland	PO BOX 451	2007	\$204.49
	Formerly 9-36-200	BUFFALO NY 14207	2008	\$394.55
			2009	\$175.93
			2010	\$168.42
			2011	\$169.91
	Deed Measure		2012	\$178.62
	FR-0.00 DP-0.00 AC-0.00		2013	\$194.46
	Farmlot Section Town Range		2014	\$182.93
			2015	\$169.93
	MAP COVER BLOCK SUBLOT		2016	\$156.30
		<u>SBL</u>	2017	\$146.43
		0730000005026000	2018	\$139.63
			2019	\$500.00
			2019	\$130.26
			2020	\$118.61
			2021	\$96.87
			2022	\$87.05
			2023	\$500.00
			2023	\$80.62
			2024	\$85.78
			2025	\$73.52
			Total	\$4,377.97

001413	CERTIFICATE NO.	145801.269.200-2-7.111	<u>In the VILLAGE OF NORTH COLLINS</u>	
	2132 SPRUCE ST	MCPMAHON JANICE L	2022	\$1,741.89
		HOGAN DEBORAH J	2023	\$5,440.55
		PO BOX 106	2023	\$500.00
		NORTH COLLINS NY 14111	2024	\$4,710.88
			2025	\$4,424.21
			Total	\$16,817.53
	Deed Measure			
	FR-114.84 DP-296.34 AC-0.00			
	Farmlot Section Town Range			
	MAP COVER BLOCK SUBLOT			
		<u>SBL</u>		
		2692000002007111		

INREM BOOK 174

SERIAL NO.	DESCRIPTION OF PROPERTY	NAME OF LAST KNOWN OWNER	YEAR OF LIEN	AMOUNT OF LIEN
---------------	----------------------------	-----------------------------	-----------------	-------------------

001416	CERTIFICATE NO.	145889.286.000-8-3.121	<u>In the TOWN OF NORTH COLLINS</u>	
	2397 SHIRLEY RD		2023	\$10,561.23
		WILKINS DWAYNE E	2023	\$500.00
		WILKINS JULIE A	2024	\$9,322.41
		2397 SHIRLEY RD	2025	\$8,255.89
		NORTH COLLINS NY 14111		
			Total	\$28,639.53

Deed Measure
 FR-289.00 DP-520.66 AC-0.00
 Farmlot Section Town Range

MAP COVER BLOCK SUBLOT

SBL

2860000008003121

INREM BOOK 174

SERIAL NO.	DESCRIPTION OF PROPERTY	NAME OF LAST KNOWN OWNER	YEAR OF LIEN	AMOUNT OF LIEN
---------------	----------------------------	-----------------------------	-----------------	-------------------

001418	CERTIFICATE NO.	146089.151.160-3-6.000	<u>In the TOWN OF ORCHARD PARK</u>	
	67 VELORE AVE		2022	\$3,446.38
	Mc956 Lts8o9to812	AIGNER DAVID M	2023	\$3,144.96
	12o X 113	AIGNER ANNETTE L	2023	\$500.00
		67 VELORE AVE	2024	\$6,130.12
		ORCHARD PARK NY 14127-1031	2025	\$5,453.47
			<hr style="width: 100%;"/>	
	Deed	Measure	Total	\$18,674.93
		FR-120.00 DP-113.53 AC-0.00		
	Farmlot	Section	Town	Range

MAP COVER BLOCK SUBLOT

SBL

1511600003006000

001420	CERTIFICATE NO.	146089.152.100-4-18.000	<u>In the TOWN OF ORCHARD PARK</u>	
	3125 BIELER RD		2023	\$9,953.94
	147o Ft N S Line	SCHLEGEL AMANDA L	2023	\$500.00
	Of Lot 453	3125 BIELER RD	2024	\$8,961.84
	65 X 43o	ORCHARD PARK NY 14127	2025	\$7,945.44
			<hr style="width: 100%;"/>	
	Deed	Measure	Total	\$27,361.22
		FR-65.00 DP-430.00 AC-0.00		
	Farmlot	Section	Town	Range

MAP COVER BLOCK SUBLOT

SBL

1521000004018000

INREM BOOK 174

SERIAL NO.	DESCRIPTION OF PROPERTY	NAME OF LAST KNOWN OWNER	YEAR OF LIEN	AMOUNT OF LIEN
------------	-------------------------	--------------------------	--------------	----------------

001421	CERTIFICATE NO.	146089.152.130-4-38.000	<u>In the TOWN OF ORCHARD PARK</u>	
	5475 LAKE AVE		2022	\$38.16
	552 Ft E Of W Ln	GLENN THOMAS A	2023	\$3,042.91
	Of Lot 28	GLENN MARILYN	2023	\$500.00
	78 X 537.2	5475 LAKE AVE	2025	\$277.28
		ORCHARD PARK NY 14127-1042		
			Total	\$3,858.35

Deed Measure
FR-78.00 DP-0.00 AC-0.00
Farmlot Section Town Range

MAP COVER BLOCK SUBLOT
SBL
1521300004038000

001422	CERTIFICATE NO.	146089.153.060-1-34.000	<u>In the TOWN OF ORCHARD PARK</u>	
	115 WESTGATE BLVD		2023	\$5,247.19
		BIENIAS SCOTT T	2023	\$500.00
		BIENIAS TRACY L	2024	\$4,556.71
		115 WESTGATE BLVD	2025	\$10,089.89
		WEST SENECA NY 14224		
			Total	\$20,393.79

Deed Measure
FR-97.50 DP-300.00 AC-0.00
Farmlot Section Town Range

MAP COVER BLOCK SUBLOT
SBL
1530600001034000

001423	CERTIFICATE NO.	146089.153.080-1-15.000	<u>In the TOWN OF ORCHARD PARK</u>	
	20 HAZEL CT		2023	\$3,767.18
	Mc2o3o Lot 26, 1oo X 261	CURTO PATRICIA	2023	\$500.00
		CURTO DORIS M	2024	\$3,411.87
		PO BOX 1125	2025	\$3,054.24
		ORCHARD PARK NY 14127		
			Total	\$10,733.29

Deed Measure
FR-100.00 DP-260.13 AC-0.00
Farmlot Section Town Range

MAP COVER BLOCK SUBLOT
SBL
1530800001015000

INREM BOOK 174

SERIAL NO.	DESCRIPTION OF PROPERTY	NAME OF LAST KNOWN OWNER	YEAR OF LIEN	AMOUNT OF LIEN
001425	CERTIFICATE NO.	146089.161.070-1-27.000	<u>In the TOWN OF ORCHARD PARK</u>	
	DELAWARE AVE	MAYER CATHERINE S	1995	\$188.06
	BI S Mc 1o78, Lot 36, 26 X 126	381 STENZIL ST NORTH TONAWANDA NY 14120	1996	\$184.44
			1998	\$258.19
			1999	\$257.30
			2000	\$249.01
			2001	\$237.46
Deed	Measure		2002	\$235.83
	FR-26.00 DP-126.00 AC-0.00		2003	\$238.09
Farmlot	Section Town Range		2004	\$233.60
			2005	\$235.21
MAP COVER BLOCK SUBLOT			2006	\$235.30
		<u>SBL</u>	2007	\$226.35
		1610700001027000	2008	\$221.77
			2009	\$215.97
			2010	\$216.45
			2011	\$213.52
			2012	\$211.01
			2013	\$205.04
			2014	\$198.47
			2015	\$189.57
			2016	\$182.34
			2017	\$172.78
			2018	\$164.44
			2019	\$500.00
			2019	\$157.27
			2020	\$145.46
			2021	\$136.60
			2022	\$126.58
			2023	\$500.00
			2023	\$112.28
			2024	\$120.11
			2025	\$123.65
			Total	\$6,892.15

INREM BOOK 174

SERIAL NO.	DESCRIPTION OF PROPERTY	NAME OF LAST KNOWN OWNER	YEAR OF LIEN	AMOUNT OF LIEN
001426	CERTIFICATE NO.	146089.161.070-1-29.000	<u>In the TOWN OF ORCHARD PARK</u>	
	DELAWARE AVE	BUSH SOPHIA	2007	\$181.50
	BI X Mc 1o78, Lot 2o, 2o X 126	UNKNOWN	2008	\$177.84
			2009	\$173.20
			2010	\$173.68
			2011	\$171.41
			2012	\$169.33
Deed	Measure		2013	\$164.50
	FR-20.00 DP-126.00 AC-0.00		2014	\$159.27
Farmplot	Section Town Range		2015	\$152.08
			2016	\$146.29
MAP COVER BLOCK SUBLOT			2017	\$138.70
	<u>SBL</u>		2018	\$131.98
	1610700001029000		2019	\$126.26
			2020	\$116.38
			2021	\$109.72
			2022	\$101.70
			2023	\$500.00
			2023	\$90.28
			2024	\$100.95
			2025	\$106.88
			Total	\$3,191.95

001427	CERTIFICATE NO.	146089.161.070-1-36.000	<u>In the TOWN OF ORCHARD PARK</u>	
	0 MAIN BLVD	1972 SOUTHWESTERN BLVD INC	2014	\$116.60
	BI N Mc 1078	C/O CIMINELLI REAL ESTATE CORP	2015	\$320.71
	Lots 47 & 48	STE 500	2016	\$308.37
	46 X 126	50 FOUNTAIN PLZ	2017	\$292.15
		BUFFALO NY 14202	2018	\$277.92
			2019	\$500.00
Deed	Measure		2019	\$265.79
	FR-46.00 DP-126.00 AC-0.00		2020	\$247.06
Farmplot	Section Town Range		2021	\$230.69
			2022	\$213.62
MAP COVER BLOCK SUBLOT			2023	\$189.38
	<u>SBL</u>		2023	\$500.00
	1610700001036000		2024	\$187.34
			2025	\$182.36
			Total	\$3,831.99

INREM BOOK 174

SERIAL NO.	DESCRIPTION OF PROPERTY	NAME OF LAST KNOWN OWNER	YEAR OF LIEN	AMOUNT OF LIEN
<hr/>				
001428	CERTIFICATE NO.	146089.161.070-2-57.000	<u>In the TOWN OF ORCHARD PARK</u>	
	FRANKLIN ST	SOLECKI JAMEY	2013	\$286.19
	BI H Mc 1o78	11 WIDE BEACH OVAL	2014	\$277.06
	Parts Lots 41 & 42	IRVING NY 14081	2015	\$264.55
	40 X 110		2016	\$254.48
			2017	\$241.03
			2018	\$229.26
Deed	Measure		2019	\$219.27
	FR-40.00 DP-126.00 AC-0.00		2020	\$203.47
Farmlot	Section	Town	Range	2021
				\$190.42
				2022
				\$176.33
MAP COVER BLOCK SUBLOT				2023
		<u>SBL</u>		\$500.00
		1610700002057000	2023	\$156.32
			2024	\$158.54
			2025	\$157.21
			Total	\$3,314.13
<hr/>				
001430	CERTIFICATE NO.	146089.161.170-5-2.000	<u>In the TOWN OF ORCHARD PARK</u>	
	51 OAKWOOD ST	PILGER JENNIFER L	2022	\$2,329.27
	M C 1541 BI 1	PILGER JEFFREY W	2023	\$7,447.56
	Lots 29 To 31 +pt Of	51 OAKWOOD ST	2023	\$500.00
	32	ORCHARD PARK NY 14127	2024	\$5,610.11
	191 X 15o		2025	\$4,991.49
			Total	\$20,878.43
Deed	Measure			
	FR-191.00 DP-150.00 AC-0.00			
Farmlot	Section	Town	Range	
MAP COVER BLOCK SUBLOT				
		<u>SBL</u>		
		1611700005002000		
<hr/>				
001431	CERTIFICATE NO.	146089.162.050-1-7.000	<u>In the TOWN OF ORCHARD PARK</u>	
	6785 MILESTRIP RD	TAYLOR MARTIN P	2023	\$6,962.24
	Mc2o0o Lot 7	6785 MILESTRIP RD	2023	\$500.00
	1oo X 2oo	ORCHARD PARK NY 14127-1640	2024	\$6,341.42
			2025	\$6,449.73
			Total	\$20,253.39
Deed	Measure			
	FR-100.00 DP-210.00 AC-0.00			
Farmlot	Section	Town	Range	
MAP COVER BLOCK SUBLOT				
		<u>SBL</u>		
		1620500001007000		

INREM BOOK 174

SERIAL NO.	DESCRIPTION OF PROPERTY	NAME OF LAST KNOWN OWNER	YEAR OF LIEN	AMOUNT OF LIEN
---------------	----------------------------	-----------------------------	-----------------	-------------------

001434	CERTIFICATE NO.	146089.162.180-3-6.000	<u>In the TOWN OF ORCHARD PARK</u>	
	7155 QUAKER RD		2023	\$7,217.27
	100 X 887	ARGY JOAN K COUTCH GAGE A 7155 QUAKER RD ORCHARD PARK NY 14127	2023	\$500.00
			2025	\$13,513.97
			<hr style="width: 100%; border: 0.5px solid black;"/> Total	<hr style="width: 100%; border: 0.5px solid black;"/> \$21,231.24

Deed Measure
FR-100.00 DP-0.00 AC-0.00
Farmlot Section Town Range

MAP COVER BLOCK SUBLOT

SBL
1621800003006000

001435	CERTIFICATE NO.	146089.162.180-3-11.000 n/k/a 162.180-3-11.100	<u>In the TOWN OF ORCHARD PARK</u>	
	7231 QUAKER RD		2021	\$6,419.38
	400ft E Of W Line	7231 EAST QUAKER TRUST	2021	\$500.00
	Easley Land	4480 CAMP RD	2023	\$500.00
	168 X 561	ATHOL SPRINGS NY 14010	<hr style="width: 100%; border: 0.5px solid black;"/> Total	<hr style="width: 100%; border: 0.5px solid black;"/> \$7,419.38

Deed Measure
FR-168.00 DP-0.00 AC-0.00
Farmlot Section Town Range

MAP COVER BLOCK SUBLOT

SBL
1621800003011000 n/k/a
621800003011100

INREM BOOK 174

SERIAL NO.	DESCRIPTION OF PROPERTY	NAME OF LAST KNOWN OWNER	YEAR OF LIEN	AMOUNT OF LIEN
001436	CERTIFICATE NO.	146089.171.120-4-5.000	<u>In the TOWN OF ORCHARD PARK</u>	
	4690 ABBOTT RD		2023	\$9,062.29
	100 X 631	MAJTYKA WALTER W III JANINE CHAPMAN M 4690 ABBOTT RD ORCHARD PARK NY 14127	2023	\$500.00
			2024	\$8,289.08
			2025	\$7,405.15
			Total	\$25,256.52
Deed	Measure			
	FR-100.00 DP-0.00 AC-0.00			
Farmlot	Section	Town	Range	
MAP COVER BLOCK SUBLOT		<u>SBL</u>		
		1711200004005000		

001438	CERTIFICATE NO.	146089.172.050-2-21.110	<u>In the TOWN OF ORCHARD PARK</u>	
	85 ELMTREE RD		2023	\$6,406.12
	Mc 927, Lot 347 To 349 & Pt, 350, 130 X 100	BUSSHART SARA 85 ELMTREE RD ORCHARD PARK NY 14127-4234	2023	\$500.00
			2024	\$5,935.92
			2025	\$5,359.47
			Total	\$18,201.51
Deed	Measure			
	FR-130.00 DP-100.00 AC-0.00			
Farmlot	Section	Town	Range	
MAP COVER BLOCK SUBLOT		<u>SBL</u>		
		1720500002021110		

INREM BOOK 174

SERIAL NO.	DESCRIPTION OF PROPERTY	NAME OF LAST KNOWN OWNER	YEAR OF LIEN	AMOUNT OF LIEN
<hr style="border-top: 1px dashed black;"/>				
001443	CERTIFICATE NO.	146089.161.110-1-6.000/1007	<u>In the TOWN OF ORCHARD PARK</u>	
	100 -7 CARRIAGE DR	CROSS TODD	2023	\$4,231.34
		100-7 CARRIAGE DR	2023	\$500.00
		ORCHARD PARK NY 14127	2024	\$3,722.24
			2025	\$1,445.64
			Total	\$9,899.22
Deed	Measure			
	FR-0.00 DP-0.00 AC-0.00			
Farmlot	Section	Town	Range	
MAP COVER BLOCK SUBLOT				
		<u>SBL</u>		
		16111000010060001007		
<hr style="border-top: 1px dashed black;"/>				
001444	CERTIFICATE NO.	146089.185.050-3-12.100/297E	<u>In the TOWN OF ORCHARD PARK</u>	
	5297 -E CHESTNUT RIDGE RD	BOYLE KEVIN P	2022	\$295.06
		5297-E CHESTNUT RIDGE RD	2023	\$5,143.17
		ORCHARD PARK NY 14127	2023	\$500.00
			2024	\$4,517.25
			2025	\$3,972.76
			Total	\$14,428.24
Deed	Measure			
	FR-0.00 DP-0.00 AC-0.00			
Farmlot	Section	Town	Range	
MAP COVER BLOCK SUBLOT				
		<u>SBL</u>		
		1850500003012100297E		
<hr style="border-top: 1px dashed black;"/>				
001445	CERTIFICATE NO.	146200.311.000-3-8.112	<u>In the TOWN OF SARDINIA</u>	
	13249 GENESEE RD	BOLDT DANIEL D	2022	\$1,374.29
		BOLDT LAURIE A	2023	\$1,202.31
		13249 GENESEE RD	2023	\$500.00
		CHAFFEE NY 14030	2024	\$1,051.78
			2025	\$1,112.26
			Total	\$5,240.64
Deed	Measure			
	FR-126.35 DP-498.17 AC-0.00			
Farmlot	Section	Town	Range	
MAP COVER BLOCK SUBLOT				
		<u>SBL</u>		
		3110000003008112		

INREM BOOK 174

SERIAL NO.	DESCRIPTION OF PROPERTY	NAME OF LAST KNOWN OWNER	YEAR OF LIEN	AMOUNT OF LIEN
001446	CERTIFICATE NO.	146200.311.000-3-32.100	<u>In the TOWN OF SARDINIA</u>	
	SCHUTT RD		2018	\$129.66
		DIPIZIO BERNARD & BOEHMER DIPIZIO 100 STRADTMAN ST CHEEKTOWAGA NY 14206-4623	2019	\$845.03
			2021	\$721.78
			2022	\$623.31
			2023	\$539.56
			2023	\$500.00
Deed	Measure		2024	\$493.31
	FR-360.00 DP-250.00 AC-0.00		2025	\$471.53
Farmplot	Section	Town	Range	
			Total	\$4,324.18

MAP COVER BLOCK SUBLOT

SBL

3110000003032100

001447	CERTIFICATE NO.	146200.311.180-1-2.000	<u>In the TOWN OF SARDINIA</u>	
	12009 SAVAGE RD		2023	\$4,046.89
		SHAW MICHAEL SHAW RICKY 12009 SAVAGE RD CHAFFEE NY 14030	2023	\$500.00
			2024	\$3,698.71
			2025	\$3,534.78
			Total	\$11,780.38
Deed	Measure			
	FR-165.00 DP-159.06 AC-0.00			
Farmplot	Section	Town	Range	

MAP COVER BLOCK SUBLOT

SBL

3111800001002000

001448	CERTIFICATE NO.	146200.311.180-1-29.100	<u>In the TOWN OF SARDINIA</u>	
	12110 SAVAGE RD		2023	\$4,002.33
		KAITANOWSKI SUSAN C 12110 SAVAGE RD CHAFFEE NY 14030-9780	2023	\$500.00
			2025	\$3,587.88
			Total	\$8,090.21

Deed Measure
FR-139.75 DP-256.80 AC-0.00
Farmplot Section Town Range

MAP COVER BLOCK SUBLOT

SBL

3111800001029100

INREM BOOK 174

SERIAL NO.	DESCRIPTION OF PROPERTY	NAME OF LAST KNOWN OWNER	YEAR OF LIEN	AMOUNT OF LIEN
------------	-------------------------	--------------------------	--------------	----------------

001449	CERTIFICATE NO.	146200.324.000-1-31.000	<u>In the TOWN OF SARDINIA</u>	
	10452 CREEK RD		2023	\$5,292.21
		FLUDER JR. MARTIN D. 3212 WESTOVER ST YORKSHIRE NY 14173	2023	\$500.00
			2024	\$4,926.56
			Total	\$10,718.77

Deed Measure
FR-572.60 DP-1,420.00 AC-0.00
Farmlot Section Town Range

MAP COVER BLOCK SUBLOT

SBL
3240000001031000

001450	CERTIFICATE NO.	146200.337.000-1-30.200	<u>In the TOWN OF SARDINIA</u>	
	10419 CREEK RD		2022	\$1,814.79
		KNOSPE RYAN M KNOSPE KEVIN T 10419 CREEK RD SPRINGVILLE NY 14141	2023	\$6,835.16
			2023	\$500.00
			2024	\$6,350.59
			2025	\$5,961.78
			Total	\$21,462.32

Deed Measure
FR-0.00 DP-0.00 AC-0.00
Farmlot Section Town Range

MAP COVER BLOCK SUBLOT

SBL
3370000001030200

001451	CERTIFICATE NO.	146200.278.000-2-19.100	<u>In the TOWN OF SARDINIA</u>	
	10099 SAVAGE RD		2023	\$2,634.26
		BAKER JODIE L. SCHUSTER JOHN 10099 SAVAGE RD HOLLAND NY 14080-9640	2023	\$500.00
			Total	\$3,134.26

Deed Measure
FR-76.36 DP-3,985.22 AC-0.00
Farmlot Section Town Range

MAP COVER BLOCK SUBLOT

SBL
2780000002019100

INREM BOOK 174

SERIAL NO.	DESCRIPTION OF PROPERTY	NAME OF LAST KNOWN OWNER	YEAR OF LIEN	AMOUNT OF LIEN
------------	-------------------------	--------------------------	--------------	----------------

001452	CERTIFICATE NO. 354 HAMILTON BLVD	146401.65.760-4-9.000 MANCINI PETER A GELSTER KAREN 354 HAMILTON BLVD KENMORE NY 14217-1813	<u>In the VILLAGE OF KENMORE</u>	
			2023	\$6,695.57
			2023	\$500.00
			2024	\$10,148.83
			2025	\$9,315.17
			Total	\$26,659.57

Deed Measure
FR-51.00 DP-130.00 AC-0.00
Farmlot Section Town Range

MAP COVER BLOCK SUBLOT

SBL
0657600004009000

001454	CERTIFICATE NO. 370 WABASH AVE	146401.65.840-4-8.000 HARRIGAN MARY JOAN 370 WABASH AVE KENMORE NY 14217	<u>In the VILLAGE OF KENMORE</u>	
			2023	\$6,142.47
			2023	\$500.00
			2024	\$4,009.17
			2025	\$4,152.71
			Total	\$14,804.35

Deed Measure
FR-34.00 DP-115.00 AC-0.00
Farmlot Section Town Range

MAP COVER BLOCK SUBLOT

SBL
0658400004008000

001455	CERTIFICATE NO. 143 SHEPARD AVE	146401.66.620-4-72.000 ZELLER DANIEL E 143 SHEPARD AVE KENMORE NY 14217-1953	<u>In the VILLAGE OF KENMORE</u>	
			2023	\$12,062.58
			2023	\$500.00
			2024	\$11,450.54
			2025	\$9,997.05
			Total	\$34,010.17

Deed Measure
FR-34.00 DP-105.00 AC-0.00
Farmlot Section Town Range

MAP COVER BLOCK SUBLOT

SBL
0666200004072000

INREM BOOK 174

SERIAL NO.	DESCRIPTION OF PROPERTY	NAME OF LAST KNOWN OWNER	YEAR OF LIEN	AMOUNT OF LIEN
001459	CERTIFICATE NO.	146401.66.790-6-35.000	<u>In the VILLAGE OF KENMORE</u>	
	48 ARGONNE DR	PETERS DAVID C	2023	\$2,480.38
		PETERS DAWN M	2023	\$500.00
		48 ARGONNE DR	2024	\$8,352.38
		KENMORE NY 14217-2430	2025	\$7,575.20
			Total	\$18,907.96
	Deed Measure			
		FR-35.00 DP-119.00 AC-0.00		
	Farmland Section Town Range			
	MAP COVER BLOCK SUBLOT	<u>SBL</u>		
		0667900006035000		
001460	CERTIFICATE NO.	146401.66.800-4-7.000	<u>In the VILLAGE OF KENMORE</u>	
	219 MCKINLEY AVE	WISTNER LANCE E	2022	\$2,226.30
		WISTNER SARA L	2023	\$10,827.38
		219 MCKINLEY AVE	2023	\$500.00
		KENMORE NY 14217	2024	\$10,813.18
			2025	\$9,481.97
			Total	\$33,848.83
	Deed Measure			
		FR-32.00 DP-166.61 AC-0.00		
	Farmland Section Town Range			
	MAP COVER BLOCK SUBLOT	<u>SBL</u>		
		0668000004007000		
001461	CERTIFICATE NO.	146401.78.210-4-12.000	<u>In the VILLAGE OF KENMORE</u>	
	178 MANG AVE	CHIAVETTA-STAPF CHRISTINA	2022	\$688.07
		STAPF JORDAN	2023	\$4,718.53
		178 MANG AVE	2023	\$500.00
		KENMORE NY 14217	2024	\$11,065.06
			2025	\$9,289.94
			Total	\$26,261.60
	Deed Measure			
		FR-35.00 DP-130.00 AC-0.00		
	Farmland Section Town Range			
	MAP COVER BLOCK SUBLOT	<u>SBL</u>		
		0782100004012000		

INREM BOOK 174

SERIAL NO.	DESCRIPTION OF PROPERTY	NAME OF LAST KNOWN OWNER	YEAR OF LIEN	AMOUNT OF LIEN
001463	CERTIFICATE NO. 320 KNOWLTON AVE	146401.78.250-2-48.000 GEARY TIMOTHY C 320 KNOWLTON AVE KENMORE NY 14217-2908	<u>In the VILLAGE OF KENMORE</u>	
			2023	\$10,827.64
			2023	\$500.00
			2024	\$10,075.21
			2025	\$9,690.92
			Total	\$31,093.77
Deed	Measure FR-35.00 DP-105.95 AC-0.00			
Farmlot	Section Town Range			
MAP COVER BLOCK SUBLOT		<u>SBL</u> 0782500002048000		

001465	CERTIFICATE NO. 2315 ELMWOOD AVE	146401.78.290-2-32.100 KOTHEN WILLIAM A KOTHEN PEGGY K 2315 ELMWOOD AVE KENMORE NY 14217-2646	<u>In the VILLAGE OF KENMORE</u>	
			2023	\$29,130.32
			2023	\$500.00
			2024	\$26,194.52
			2025	\$25,320.75
			Total	\$81,145.59
Deed	Measure FR-97.38 DP-99.57 AC-0.00			
Farmlot	Section Town Range			
MAP COVER BLOCK SUBLOT		<u>SBL</u> 0782900002032100		

INREM BOOK 174

SERIAL NO.	DESCRIPTION OF PROPERTY	NAME OF LAST KNOWN OWNER	YEAR OF LIEN	AMOUNT OF LIEN
------------	-------------------------	--------------------------	--------------	----------------

001470	CERTIFICATE NO.	146401.78.320-7-37.000	<u>In the VILLAGE OF KENMORE</u>	
	146 EAST HAZELTINE AVE		2022	\$3,765.80
		WILKIE LINDA A (LU)	2023	\$2,655.21
		SEELEY FRUEHAUF DONNA	2023	\$500.00
		146 EAST HAZELTINE AVE	2024	\$4,936.25
		KENMORE NY 14217	2025	\$5,594.86
			Total	\$17,452.12
Deed	Measure			
	FR-35.00 DP-104.00 AC-0.00			
Farmlot	Section	Town	Range	
MAP COVER BLOCK SUBLOT				
		<u>SBL</u>		
		0783200007037000		

001471	CERTIFICATE NO.	146401.78.320-8-30.000	<u>In the VILLAGE OF KENMORE</u>	
	180 PARKWOOD AVE		2023	\$12,156.98
		NICHTER THOMAS R (LU)	2023	\$500.00
		NICHTER THOMAS L	2024	\$8,179.15
		180 PARKWOOD AVE	2025	\$7,483.36
		KENMORE NY 14217-2806	Total	\$28,319.49
Deed	Measure			
	FR-38.00 DP-104.00 AC-0.00			
Farmlot	Section	Town	Range	
MAP COVER BLOCK SUBLOT				
		<u>SBL</u>		
		0783200008030000		

001472	CERTIFICATE NO.	146489.40.390-2-6.000	<u>In the TOWN OF TONAWANDA</u>	
	2488 NIAGARA FALLS BLVD		2023	\$15,602.40
		E&M2488 LLC	2023	\$500.00
		2488 NIAGARA FALLS BLVD	2024	\$13,194.57
		TONAWANDA NY 14150	2025	\$11,616.55
			Total	\$40,913.52
Deed	Measure			
	FR-70.00 DP-214.06 AC-0.00			
Farmlot	Section	Town	Range	
MAP COVER BLOCK SUBLOT				
		<u>SBL</u>		
		0403900002006000		

INREM BOOK 174

SERIAL NO.	DESCRIPTION OF PROPERTY	NAME OF LAST KNOWN OWNER	YEAR OF LIEN	AMOUNT OF LIEN
------------	-------------------------	--------------------------	--------------	----------------

001487	CERTIFICATE NO.	146489.54.780-2-50.000	<u>In the TOWN OF TONAWANDA</u>	
	253 FRIES RD		2022	\$2,934.94
		DAVIS MICHELE E 50% INT	2023	\$8,963.51
		DAVIS JONATHAN S 50% INT	2023	\$500.00
		253 FRIES RD	2024	\$8,076.85
		TONAWANDA NY 14150	2025	\$7,194.92
			Total	\$27,670.22
Deed	Measure			
	FR-50.01 DP-120.01 AC-0.00			
Farmlot	Section	Town	Range	
MAP COVER BLOCK SUBLOT		<u>SBL</u>		
		0547800002050000		

001488	CERTIFICATE NO.	146489.54.790-1-15.000	<u>In the TOWN OF TONAWANDA</u>	
	33 CALVIN CT S		2023	\$2,831.20
		KROCZYNSKI ALAN E	2023	\$500.00
		33 CALVIN CT S	2024	\$612.96
		TONAWANDA NY 14150-8903	2025	\$4,121.52
			Total	\$8,065.68
Deed	Measure			
	FR-45.00 DP-122.00 AC-0.00			
Farmlot	Section	Town	Range	
MAP COVER BLOCK SUBLOT		<u>SBL</u>		
		0547900001015000		

001491	CERTIFICATE NO.	146489.65.160-1-7.000	<u>In the TOWN OF TONAWANDA</u>	
	234 WOODWARD AVE		2023	\$14,438.72
		KOBEE BLAKE A	2023	\$500.00
		91 LUKSIN DR	2024	\$12,989.11
		TONAWANDA NY 14150	2025	\$11,436.66
			Total	\$39,364.49
Deed	Measure			
	FR-72.24 DP-110.00 AC-0.00			
Farmlot	Section	Town	Range	
MAP COVER BLOCK SUBLOT		<u>SBL</u>		
		0651600001007000		

INREM BOOK 174

SERIAL NO.	DESCRIPTION OF PROPERTY	NAME OF LAST KNOWN OWNER	YEAR OF LIEN	AMOUNT OF LIEN
<hr style="border-top: 1px dashed black;"/>				
001492	CERTIFICATE NO.	146489.65.200-2-2.000	<u>In the TOWN OF TONAWANDA</u>	
	1110 MILITARY RD		2023	\$91,637.77
		JEMF BUFFALO INDUSTRIAL LLC	2023	\$500.00
		2015 E 14TH ST	2024	\$82,560.00
		BROOKLYN NY 11229	2025	\$72,618.90
			Total	\$247,316.67
Deed	Measure			
	FR-535.00 DP-0.00 AC-0.00			
Farmlot	Section	Town	Range	
MAP COVER BLOCK SUBLOT		<u>SBL</u>		
		0652000002002000		
<hr style="border-top: 1px dashed black;"/>				
001493	CERTIFICATE NO.	146489.65.340-4-3.000	<u>In the TOWN OF TONAWANDA</u>	
	38 -42 SHERIDAN PARKSIDE DR		2022	\$4,566.51
		SAMSON ROBERT JR	2023	\$5,204.71
		WASINGER ROBERT JR	2023	\$500.00
		84 KINGSVIEW CT	2024	\$5,587.57
		AMHERST NY 14221	2025	\$4,764.69
			Total	\$20,623.48
Deed	Measure			
	FR-110.52 DP-132.14 AC-0.00			
Farmlot	Section	Town	Range	
MAP COVER BLOCK SUBLOT		<u>SBL</u>		
		0653400004003000		
<hr style="border-top: 1px dashed black;"/>				
001495	CERTIFICATE NO.	146489.65.410-1-20.000	<u>In the TOWN OF TONAWANDA</u>	
	4 ELMVIEW DR		2022	\$3,092.94
		SHAMROCK BRIAN	2023	\$7,723.91
		310 ST. LAWRENCE AVE	2023	\$500.00
		BUFFALO NY 14216	2024	\$7,155.23
			2025	\$7,059.42
			Total	\$25,531.50
Deed	Measure			
	FR-49.00 DP-130.00 AC-0.00			
Farmlot	Section	Town	Range	
MAP COVER BLOCK SUBLOT		<u>SBL</u>		
		0654100001020000		

INREM BOOK 174

SERIAL NO.	DESCRIPTION OF PROPERTY	NAME OF LAST KNOWN OWNER	YEAR OF LIEN	AMOUNT OF LIEN
------------	-------------------------	--------------------------	--------------	----------------

001504	CERTIFICATE NO.	146489.66.370-1-3.000	<u>In the TOWN OF TONAWANDA</u>	
	1419 SHERIDAN DR	WITHEY HARRY	2022	\$2,856.87
		CONSIGLIO-WITHEY EDITH M	2023	\$16,529.88
		1419 SHERIDAN DR	2023	\$500.00
		KENMORE NY 14217	2024	\$13,882.19
			2025	\$8,166.16
			<hr style="border-top: 1px solid black;"/>	
			Total	\$41,935.10
Deed	Measure			
	FR-75.00 DP-145.00 AC-0.00			
Farmplot	Section	Town	Range	
MAP COVER BLOCK SUBLOT		<u>SBL</u>		
		0663700001003000		

001505	CERTIFICATE NO.	146489.66.370-4-4.000	<u>In the TOWN OF TONAWANDA</u>	
	2967 ELMWOOD AVE	OAK JOSEPH	2023	\$12,441.25
		2967 ELMWOOD AVE	2023	\$500.00
		TONAWANDA NY 14217	2024	\$11,217.52
			2025	\$10,061.75
			<hr style="border-top: 1px solid black;"/>	
			Total	\$34,220.52
Deed	Measure			
	FR-74.70 DP-109.75 AC-0.00			
Farmplot	Section	Town	Range	
MAP COVER BLOCK SUBLOT		<u>SBL</u>		
		0663700004004000		

INREM BOOK 174

SERIAL NO.	DESCRIPTION OF PROPERTY	NAME OF LAST KNOWN OWNER	YEAR OF LIEN	AMOUNT OF LIEN
------------	-------------------------	--------------------------	--------------	----------------

001507	CERTIFICATE NO.	146489.66.460-1-51.000	<u>In the TOWN OF TONAWANDA</u>	
	117 KENVIEW AVE	FLORES JOSE PO BOX 275 BUFFALO NY 14213	2023	\$9,442.64
			2023	\$500.00
			2024	\$8,920.84
			2025	\$8,415.87
			<hr style="width: 100%; border: 0.5px solid black;"/> Total	<hr style="width: 100%; border: 0.5px solid black;"/> \$27,279.35

Deed Measure
FR-56.00 DP-110.50 AC-0.00
Farmlot Section Town Range

MAP COVER BLOCK SUBLOT

SBL
0664600001051000

001508	CERTIFICATE NO.	146489.66.460-5-56.000	<u>In the TOWN OF TONAWANDA</u>	
	139 BRENDAN AVE	ROBERTS MARK ROBERTS KIMBERLY 139 BRENDAN AVE KENMORE NY 14217	2023	\$8,492.73
			2023	\$500.00
			2024	\$7,091.54
			2025	\$6,959.10
			<hr style="width: 100%; border: 0.5px solid black;"/> Total	<hr style="width: 100%; border: 0.5px solid black;"/> \$23,043.37

Deed Measure
FR-36.00 DP-116.94 AC-0.00
Farmlot Section Town Range

MAP COVER BLOCK SUBLOT

SBL
0664600005056000

INREM BOOK 174

SERIAL NO.	DESCRIPTION OF PROPERTY	NAME OF LAST KNOWN OWNER	YEAR OF LIEN	AMOUNT OF LIEN
001514	CERTIFICATE NO. 58 GLENSIDE AVE	146489.66.760-1-9.000 CUMBO JOSEPH M JR 58 GLENSIDE AVE BUFFALO NY 14223-2532	<u>In the TOWN OF TONAWANDA</u>	
			2023	\$11,869.37
			2023	\$500.00
			2024	\$10,816.53
			2025	\$9,727.89
			Total	\$32,913.79
Deed	Measure FR-57.00 DP-178.98 AC-0.00			
Farmplot	Section Town Range			
MAP COVER BLOCK SUBLOT		<u>SBL</u> 0667600001009000		

001517	CERTIFICATE NO. 271 MIDLAND AVE	146489.67.690-1-28.000 RUGGIERO RICHARD A 271 MIDLAND AVE BUFFALO NY 14223-2540	<u>In the TOWN OF TONAWANDA</u>	
			2023	\$11,527.59
			2023	\$500.00
			2024	\$7,537.63
			2025	\$6,753.36
			Total	\$26,318.58
Deed	Measure FR-44.00 DP-125.00 AC-0.00			
Farmplot	Section Town Range			
MAP COVER BLOCK SUBLOT		<u>SBL</u> 0676900001028000		

INREM BOOK 174

SERIAL NO.	DESCRIPTION OF PROPERTY	NAME OF LAST KNOWN OWNER	YEAR OF LIEN	AMOUNT OF LIEN
001518	CERTIFICATE NO. 534 MONTROSE AVE	146489.67.700-2-8.000 KAMINSKI LISA A 534 MONTROSE AVE BUFFALO NY 14223-2633	<u>In the TOWN OF TONAWANDA</u>	
			2022	\$3,368.48
			2023	\$5,136.49
			2023	\$500.00
			2024	\$5,980.88
			2025	\$4,951.25
			Total	\$19,937.10
Deed	Measure FR-54.00 DP-123.00 AC-0.00			
Farmlot	Section Town Range			
MAP COVER BLOCK SUBLOT		<u>SBL</u> 0677000002008000		

001522	CERTIFICATE NO. 178 ROSWELL AVE	146489.77.240-2-16.000 BRUNDAGE GERALD T (ESTATE) 178 ROSWELL AVE BUFFALO NY 14207-1017	<u>In the TOWN OF TONAWANDA</u>	
			2023	\$2,783.01
			2023	\$500.00
			2024	\$11,113.14
			2025	\$16,123.66
			Total	\$30,519.81
Deed	Measure FR-30.00 DP-132.00 AC-0.00			
Farmlot	Section Town Range			
MAP COVER BLOCK SUBLOT		<u>SBL</u> 0772400002016000		

INREM BOOK 174

SERIAL NO.	DESCRIPTION OF PROPERTY	NAME OF LAST KNOWN OWNER	YEAR OF LIEN	AMOUNT OF LIEN
------------	-------------------------	--------------------------	--------------	----------------

001523	CERTIFICATE NO.	146489.77.310-4-21.100	<u>In the TOWN OF TONAWANDA</u>	
	71 ROSWELL AVE		2023	\$8,269.40
		ADNAN ALJABURI	2023	\$500.00
		71 ROSWELL AVE	2024	\$7,491.05
		BUFFALO NY 14207-1040	2025	\$6,693.05
			Total	\$22,953.50

Deed Measure
 FR-93.00 DP-133.00 AC-0.00
 Farmlot Section Town Range

MAP COVER BLOCK SUBLOT
SBL
0773100004021100

001525	CERTIFICATE NO.	146489.77.310-6-15.000	<u>In the TOWN OF TONAWANDA</u>	
	33 EDGAR AVE		2023	\$6,567.29
		REISCH KATHLEEN M	2023	\$500.00
		33 EDGAR AVE	2024	\$5,842.00
		BUFFALO NY 14207-1023	2025	\$5,138.98
			Total	\$18,048.27

Deed Measure
 FR-30.00 DP-132.00 AC-0.00
 Farmlot Section Town Range

MAP COVER BLOCK SUBLOT
SBL
0773100006015000

001526	CERTIFICATE NO.	146489.77.320-6-19.000	<u>In the TOWN OF TONAWANDA</u>	
	70 VULCAN ST		2022	\$957.09
		IMMENSE MULTITRADE	2023	\$5,404.89
		INTERNATIONAL INC	2023	\$500.00
		#10B	2024	\$5,237.15
		96-04 57TH AVE	2025	\$2,222.69
		CORONA NY 11368	Total	\$14,321.82

Deed Measure
 FR-30.00 DP-100.00 AC-0.00
 Farmlot Section Town Range

MAP COVER BLOCK SUBLOT
SBL
0773200006019000

INREM BOOK 174

SERIAL NO.	DESCRIPTION OF PROPERTY	NAME OF LAST KNOWN OWNER	YEAR OF LIEN	AMOUNT OF LIEN
------------	-------------------------	--------------------------	--------------	----------------

001528	CERTIFICATE NO.	146489.78.360-1-30.000	<u>In the TOWN OF TONAWANDA</u>	
	61 FAIRBANKS AVE		2023	\$5,415.22
		ESM DEVELOPMENT LLC	2023	\$500.00
		61 FAIRBANKS AVE	2024	\$9,805.23
		BUFFALO NY 14223	2025	\$8,649.38
			Total	\$24,369.83

Deed Measure
 FR-46.53 DP-115.00 AC-0.00
 Farmlot Section Town Range

MAP COVER BLOCK SUBLOT

SBL
0783600001030000

001530	CERTIFICATE NO.	146489.79.220-5-6.000	<u>In the TOWN OF TONAWANDA</u>	
	168 HAWTHORNE AVE		2023	\$5,428.16
		LO BOCCHIARO BRENDA (ESTATE)	2023	\$500.00
		168 HAWTHORNE AVE	2024	\$12,131.13
		BUFFALO NY 14223-3016	2025	\$10,628.62
			Total	\$28,687.91

Deed Measure
 FR-59.00 DP-122.00 AC-0.00
 Farmlot Section Town Range

MAP COVER BLOCK SUBLOT

SBL
0792200005006000

INREM BOOK 174

SERIAL NO.	DESCRIPTION OF PROPERTY	NAME OF LAST KNOWN OWNER	YEAR OF LIEN	AMOUNT OF LIEN
001531	CERTIFICATE NO. 310 NIAGARA FALLS BLVD	146489.79.230-2-11.000 GODLESKE THOMAS J (ESTATE) 310 NIAGARA FALLS BLVD BUFFALO NY 14223-3044	<u>In the TOWN OF TONAWANDA</u>	
			2023	\$2,895.55
			2023	\$500.00
			2024	\$5,228.51
			2025	\$5,416.03
			Total	\$14,040.09
	Deed Measure FR-38.00 DP-123.00 AC-0.00			
	Farmplot Section Town Range			
	MAP COVER BLOCK SUBLOT	<u>SBL</u> 0792300002011000		
001532	CERTIFICATE NO. 372 ENGLEWOOD AVE	146489.79.290-7-11.000 ERIE CAPITAL INC 158 THOMPSON ST NORTH TONAWANDA NY 14120	<u>In the TOWN OF TONAWANDA</u>	
			2023	\$5,823.94
			2023	\$500.00
			2024	\$5,240.20
			2025	\$4,608.08
			Total	\$16,172.22
	Deed Measure FR-40.00 DP-129.39 AC-0.00			
	Farmplot Section Town Range			
	MAP COVER BLOCK SUBLOT	<u>SBL</u> 0792900007011000		
001533	CERTIFICATE NO. 39 LYNDAL AVE	146489.79.300-5-42.000 DUBAISHI SALLAH H 39 LYNDAL AVE BUFFALO NY 14223	<u>In the TOWN OF TONAWANDA</u>	
			2023	\$11,844.26
			2023	\$500.00
			2024	\$10,598.21
			2025	\$9,416.40
			Total	\$32,358.87
	Deed Measure FR-36.00 DP-122.00 AC-0.00			
	Farmplot Section Town Range			
	MAP COVER BLOCK SUBLOT	<u>SBL</u> 0793000005042000		

INREM BOOK 174

SERIAL NO.	DESCRIPTION OF PROPERTY	NAME OF LAST KNOWN OWNER	YEAR OF LIEN	AMOUNT OF LIEN
------------	-------------------------	--------------------------	--------------	----------------

001535	CERTIFICATE NO.	146600.177.000-2-18.110	<u>In the TOWN OF WALES</u>	
	4568 HUNTERS CRK RD	MANN MARY CLARE PO BOX 191 WALES CENTER NY 14169	2023	\$11,331.98
			2023	\$500.00
			2024	\$8,499.34
			2025	\$7,661.01
			<hr style="width: 100%; border: 0.5px solid black;"/> Total	<hr style="width: 100%; border: 0.5px solid black;"/> \$27,992.33
Deed	Measure			
	FR-0.00 DP-0.00 AC-0.00			
Farmlot	Section	Town	Range	

MAP COVER BLOCK SUBLOT

SBL

1770000002018110

001536	CERTIFICATE NO.	146600.178.000-1-41.000	<u>In the TOWN OF WALES</u>	
	4541 HUNTERS CRK RD	GOULD CELESTE	2023	\$10,862.84
	Holzschuh Foss	4541 HUNTERS CREEK RD	2023	\$500.00
	W Prior Road	SOUTH WALES NY 14139	2024	\$6,317.45
	1		2025	\$5,693.18
			<hr style="width: 100%; border: 0.5px solid black;"/> Total	<hr style="width: 100%; border: 0.5px solid black;"/> \$23,373.47
Deed	Measure			
	FR-148.50 DP-330.00 AC-0.00			
Farmlot	Section	Town	Range	

MAP COVER BLOCK SUBLOT

SBL

1780000001041000

INREM BOOK 174

SERIAL NO.	DESCRIPTION OF PROPERTY	NAME OF LAST KNOWN OWNER	YEAR OF LIEN	AMOUNT OF LIEN
001537	CERTIFICATE NO.	146800.123.430-2-29.000	<u>In the TOWN OF WEST SENECA</u>	
	85 NASH ST	BARYZA ALEXANDRA J	2023	\$2,341.09
	Mc-1428 SI-289 Pt SI	85 NASH ST	2023	\$500.00
	-288	WEST SENECA NY 14206-3319	2024	\$5,425.83
	Clinton Terr S/d Pt-		2025	\$4,500.15
	290		<hr/>	
	53 X 102.37		Total	\$12,767.07
	Deed Measure			
	FR-53.00 DP-102.37 AC-0.00			
	Farmlot Section Town Range			
MAP COVER BLOCK SUBLOT		<u>SBL</u>		
		1234300002029000		

INREM BOOK 174

SERIAL NO.	DESCRIPTION OF PROPERTY	NAME OF LAST KNOWN OWNER	YEAR OF LIEN	AMOUNT OF LIEN
<hr/>				
001539	CERTIFICATE NO.	146800.124.160-3-3.100	<u>In the TOWN OF WEST SENECA</u>	
	GREENFIELD AVE		2009	\$1,940.23
		MARRANO/MARC EQUITY CORP	2010	\$1,877.89
		2730 TRANSIT RD	2011	\$1,836.02
		WEST SENECA NY 14224-2523	2012	\$1,789.16
			2013	\$1,731.63
			2014	\$1,670.38
Deed	Measure		2015	\$1,613.84
	FR-340.00 DP-140.00 AC-0.00		2016	\$1,566.45
Farmlot	Section	Town	Range	2017
				2018
				2019
MAP COVER BLOCK SUBLOT				\$1,375.90
		<u>SBL</u>		2020
		1241600003003100		\$1,261.96
			2020	\$500.00
			2021	\$1,162.33
			2022	\$1,051.43
			2022	\$500.00
			2023	\$969.56
			2023	\$500.00
			2024	\$863.42
			2025	\$742.13
			Total	\$25,926.38
<hr/>				
001540	CERTIFICATE NO.	146800.124.160-3-12.000	<u>In the TOWN OF WEST SENECA</u>	
	GREENFIELD AVE		2009	\$297.84
	Mc-1383 SI-78	MARRANO/MARC EQUITY CORP	2010	\$288.30
	Trier Park S/d (pape	2730 TRANSIT RD	2011	\$281.92
	R St)	WEST SENECA NY 14224-2523	2012	\$274.86
	49.6 X 14o.09		2013	\$266.03
			2014	\$256.64
Deed	Measure		2015	\$248.03
	FR-49.60 DP-140.09 AC-0.00		2016	\$240.77
Farmlot	Section	Town	Range	2017
				2018
				2019
MAP COVER BLOCK SUBLOT				\$211.74
		<u>SBL</u>		2020
		1241600003012000		\$500.00
			2020	\$192.69
			2021	\$179.17
			2022	\$162.25
			2023	\$500.00
			2023	\$149.74
			2024	\$133.57
			2025	\$115.05
			Total	\$4,755.99

INREM BOOK 174

SERIAL NO.	DESCRIPTION OF PROPERTY	NAME OF LAST KNOWN OWNER	YEAR OF LIEN	AMOUNT OF LIEN
------------	-------------------------	--------------------------	--------------	----------------

001541	CERTIFICATE NO. 205 NORTH AVE	146800.124.200-4-1.100 SMASZCZ GENEVIEVE 205 NORTH AVE WEST SENECA NY 14224-1412	<u>In the TOWN OF WEST SENECA</u> 2023 2023 2024 2025	\$7,755.56 \$500.00 \$7,190.56 \$6,298.18
			Total	\$21,744.30

Deed Measure
FR-100.00 DP-150.00 AC-0.00
Farmlot Section Town Range

MAP COVER BLOCK SUBLOT

SBL
1242000004001100

001542	CERTIFICATE NO. 98 GORDON AVE	146800.124.530-3-19.000 GOODMAN DONALD 358 CENTER RD WEST SENECA NY 14224	<u>In the TOWN OF WEST SENECA</u> 2021 2022 2023 2023 2024 2025	\$500.00 \$8,202.76 \$8,634.05 \$500.00 \$6,724.90 \$6,354.23
			Total	\$30,915.94

Deed Measure
FR-60.00 DP-112.00 AC-0.00
Farmlot Section Town Range

MAP COVER BLOCK SUBLOT

SBL
1245300003019000

INREM BOOK 174

SERIAL NO.	DESCRIPTION OF PROPERTY	NAME OF LAST KNOWN OWNER	YEAR OF LIEN	AMOUNT OF LIEN
001545	CERTIFICATE NO.	146800.125.130-3-41.000	<u>In the TOWN OF WEST SENECA</u>	
	MC CORMICK		1999	\$250.79
	Mc-1574 Blk-b Sl-34	SCHWEITZER MILDRED A	2000	\$235.13
	Northwood Terr S/d	6448 RAPIDS RD	2001	\$226.02
	40 X 126.5(paper Str	LOCKPORT NY 14094-9543	2002	\$238.75
	Eet)		2003	\$245.47
			2004	\$246.09
	Deed Measure		2005	\$245.24
	FR-40.00 DP-126.50 AC-0.00		2006	\$253.57
	Farmlot Section Town Range		2007	\$244.46
			2008	\$236.36
	MAP COVER BLOCK SUBLOT		2009	\$232.15
		<u>SBL</u>	2010	\$224.74
		1251300003041000	2011	\$219.78
			2012	\$214.27
			2013	\$207.39
			2014	\$200.11
			2015	\$193.42
			2016	\$187.78
			2017	\$180.84
			2018	\$175.89
			2019	\$165.16
			2020	\$500.00
			2020	\$149.90
			2021	\$139.83
			2022	\$126.70
			2023	\$500.00
			2023	\$116.98
			2024	\$104.39
			2025	\$89.97
			Total	\$6,351.18

INREM BOOK 174

SERIAL NO.	DESCRIPTION OF PROPERTY	NAME OF LAST KNOWN OWNER	YEAR OF LIEN	AMOUNT OF LIEN
001549	CERTIFICATE NO.	146800.125.650-6-29.100	<u>In the TOWN OF WEST SENECA</u>	
	D'ANGELO ST	D'ANGELO SALVATORE	2003	\$211.28
	Mc-1469 Blk-y SI-729	4701 CLARK ST	2004	\$211.79
	Bflo Highlands S/d P	HAMBURG NY 14075-2263	2005	\$211.03
	-728		2006	\$218.37
	60 X 100(paper St) P		2007	\$209.84
	-730		2008	\$202.94
	Deed Measure		2009	\$199.28
	FR-60.00 DP-100.00 AC-0.00		2010	\$193.00
	Farmland Section Town Range		2011	\$188.70
			2012	\$183.92
	MAP COVER BLOCK SUBLOT		2013	\$178.09
		<u>SBL</u>	2014	\$171.81
		1256500006029100	2015	\$166.12
			2016	\$161.29
			2017	\$155.32
			2018	\$151.07
			2019	\$141.88
			2020	\$500.00
			2020	\$128.56
			2021	\$120.17
			2022	\$108.91
			2023	\$500.00
			2023	\$100.57
			2024	\$89.77
			2025	\$77.43
			Total	\$4,781.14

INREM BOOK 174

SERIAL NO.	DESCRIPTION OF PROPERTY	NAME OF LAST KNOWN OWNER	YEAR OF LIEN	AMOUNT OF LIEN
<hr/>				
001550	CERTIFICATE NO.	146800.125.650-6-34.100	<u>In the TOWN OF WEST SENECA</u>	
	D'ANGELO ST		2003	\$177.08
	Mc-1469 Blk-y Sl's-7	D'ANGELO SALVATORE	2004	\$177.48
	33 &	4701 CLARK ST	2005	\$176.77
	Bflo Highlands S/d S	HAMBURG NY 14075-3905	2006	\$183.38
	L-734		2007	\$175.33
	50 X 100 (paper St)		2008	\$169.41
	Deed Measure		2009	\$166.45
	FR-50.00 DP-100.00 AC-0.00		2010	\$161.17
	Farmlot Section Town Range		2011	\$157.56
			2012	\$153.65
	MAP COVER BLOCK SUBLOT		2013	\$148.79
		<u>SBL</u>	2014	\$143.59
		1256500006034100	2015	\$138.76
			2016	\$134.76
			2017	\$129.78
			2018	\$126.25
			2019	\$118.61
			2020	\$500.00
			2020	\$107.09
			2021	\$100.52
			2022	\$91.13
			2023	\$500.00
			2023	\$84.19
			2024	\$75.19
			2025	\$64.89
			Total	\$4,161.83
<hr/>				
001551	CERTIFICATE NO.	146800.125.720-2-5.100	<u>In the TOWN OF WEST SENECA</u>	
	NORTH AVE		2010	\$118.67
		NATELLO ANDREA	2011	\$250.87
		2867 GOWANDA ZOAR RD	2012	\$244.51
		GOWANDA NY 14070	2013	\$236.65
			2014	\$228.37
			2015	\$220.74
	Deed Measure		2016	\$214.31
	FR-50.00 DP-115.71 AC-0.00		2017	\$206.38
	Farmlot Section Town Range		2018	\$200.73
			2019	\$188.49
	MAP COVER BLOCK SUBLOT		2020	\$171.27
		<u>SBL</u>	2021	\$159.52
		1257200002005100	2022	\$144.47
			2023	\$500.00
			2023	\$133.38
			2024	\$118.98
			2025	\$102.52
			Total	\$3,439.86

INREM BOOK 174

SERIAL NO.	DESCRIPTION OF PROPERTY	NAME OF LAST KNOWN OWNER	YEAR OF LIEN	AMOUNT OF LIEN
<hr style="border-top: 1px dashed black;"/>				
001552	CERTIFICATE NO.	146800.125.720-6-1.100	<u>In the TOWN OF WEST SENECA</u>	
	FRANKLIN ST	BANKS ANN M	2015	\$329.94
	Mc-1420 Blk-g SI-99-101	MUDRICK AGNES	2016	\$320.35
	Buffalo Highlands S/D	DECKER ROBERT/ETAL	2017	\$308.44
	80.26 X 100.53 (pape	11 CAYUGA CREEK RD	2018	\$299.94
	Rec'd) Measure	CHEEKTOWAGA NY 14227	2019	\$281.62
	FR-80.26 DP-100.53 AC-0.00		2020	\$256.77
	Farmlot Section Town Range		2021	\$238.13
			2022	\$215.63
			2023	\$500.00
			2023	\$198.95
	MAP COVER BLOCK SUBLOT		2024	\$177.36
		<u>SBL</u>	2025	\$152.72
		1257200006001100	Total	\$3,279.85
<hr style="border-top: 1px dashed black;"/>				
001553	CERTIFICATE NO.	146800.133.160-2-36.000	<u>In the TOWN OF WEST SENECA</u>	
	31 N COVINGTON DR	SPEAKER ANTHONY	2023	\$7,972.69
	Mc-1941 SI-25	31 N COVINGTON DR	2023	\$500.00
	North Covington S/d	WEST SENECA NY 14220-2510	2024	\$7,080.83
	50 X 155.00		2025	\$6,182.28
			Total	\$21,735.80
	Deed Measure			
	FR-50.00 DP-155.00 AC-0.00			
	Farmlot Section Town Range			
	MAP COVER BLOCK SUBLOT			
		<u>SBL</u>		
		1331600002036000		
<hr style="border-top: 1px dashed black;"/>				
001554	CERTIFICATE NO.	146800.133.200-3-12.000	<u>In the TOWN OF WEST SENECA</u>	
	47 TAMPA DR	GATTI GINO S	2022	\$2,035.02
	Mc-1114 Blk-a SI-19	55 W BIHRWOOD DR	2023	\$1,830.82
	Caz Gardens S/d	WEST SENECA NY 14224	2023	\$500.00
	50 X 150.00		2024	\$1,624.61
			2025	\$1,414.71
			Total	\$7,405.16
	Deed Measure			
	FR-50.00 DP-150.00 AC-0.00			
	Farmlot Section Town Range			
	MAP COVER BLOCK SUBLOT			
		<u>SBL</u>		
		1332000003012000		

INREM BOOK 174

SERIAL NO.	DESCRIPTION OF PROPERTY	NAME OF LAST KNOWN OWNER	YEAR OF LIEN	AMOUNT OF LIEN
------------	-------------------------	--------------------------	--------------	----------------

001556	CERTIFICATE NO.	146800.133.270-5-2.100	<u>In the TOWN OF WEST SENECA</u>	
	176 EDSON ST		2023	\$13,607.07
	Mc-507 Pt Sl's-20,21	COFFEY THEODORE	2023	\$500.00
	,22	PO BOX 154	2024	\$10,572.20
	Lincoln S/d (corner Lot)	BUFFALO NY 14240-0154	2025	\$9,162.13
	74.00 X 107.00		<hr/>	<hr/>
	Deed Measure		Total	\$33,841.40
	FR-74.00 DP-107.00 AC-0.00			
	Farmlot Section Town Range			

MAP COVER BLOCK SUBLOT

SBL

1332700005002100

001557	CERTIFICATE NO.	146800.133.270-6-11.100	<u>In the TOWN OF WEST SENECA</u>	
	130 DUERSTEIN ST		2022	\$2,227.03
	Mc-323 Blk-a Sl-37,3	BUEME SAMUEL	2023	\$3,966.95
	8	130 DUERSTEIN ST	2023	\$500.00
	Electric Belt S/d	WEST SENECA NY 14210-2539	2024	\$3,519.64
	70 X 107		2025	\$3,092.91
	Deed Measure		<hr/>	<hr/>
	FR-70.00 DP-107.00 AC-0.00		Total	\$13,306.53
	Farmlot Section Town Range			

MAP COVER BLOCK SUBLOT

SBL

1332700006011100

001558	CERTIFICATE NO.	146800.133.350-1-30.210	<u>In the TOWN OF WEST SENECA</u>	
	2404 SENECA ST		2023	\$75,130.59
		BELHSEINE SENECA STREET LLC	2023	\$500.00
		35 WYNDSHIRE LN	2024	\$72,741.31
		ROCHESTER NY 14626	2025	\$63,594.46
	Deed Measure		<hr/>	<hr/>
	FR-0.00 DP-0.00 AC-0.00		Total	\$211,966.36
	Farmlot Section Town Range			

MAP COVER BLOCK SUBLOT

SBL

1333500001030210

INREM BOOK 174

SERIAL NO.	DESCRIPTION OF PROPERTY	NAME OF LAST KNOWN OWNER	YEAR OF LIEN	AMOUNT OF LIEN
------------	-------------------------	--------------------------	--------------	----------------

001566	CERTIFICATE NO.	146800.133.440-3-50.000	<u>In the TOWN OF WEST SENECA</u>	
	59 STEPHENSON ST	MUDER PAMELA	2023	\$4,508.77
	Mc-571 SI-17	5790 SCHERFF RD	2023	\$500.00
	Block-b	ORCHARD PARK NY 14127	2024	\$4,019.39
	30 X 123.50		2025	\$3,481.59
			Total	\$12,509.75

Deed Measure
 FR-30.00 DP-123.50 AC-0.00
 Farmlot Section Town Range

MAP COVER BLOCK SUBLOT
 SBL
 1334400003050000

001567	CERTIFICATE NO.	146800.133.440-3-53.100	<u>In the TOWN OF WEST SENECA</u>	
	51 STEPHENSON ST	MARTIN SHAWN	2023	\$3,502.65
	Mc-571 Blk-b SI's-13	PO BOX 946	2023	\$500.00
	,14	ORCHARD PARK NY 14127	2025	\$5,308.19
	Wendling S/d		Total	\$9,310.84
	60 X 123.50			

Deed Measure
 FR-60.00 DP-123.50 AC-0.00
 Farmlot Section Town Range

MAP COVER BLOCK SUBLOT
 SBL
 1334400003053100

001568	CERTIFICATE NO.	146800.133.520-3-6.000	<u>In the TOWN OF WEST SENECA</u>	
	15 WICHITA RD	KORANSKY DAVID H	2022	\$6,172.66
	Mc-1082 Blk-a SI-6	15 WICHITA RD	2023	\$5,583.56
	John E Grenzebac S/d	WEST SENECA NY 14224-2605	2023	\$500.00
	40 X 106.62		2024	\$4,947.32
			2025	\$4,292.96
			Total	\$21,496.50

Deed Measure
 FR-40.00 DP-106.62 AC-0.00
 Farmlot Section Town Range

MAP COVER BLOCK SUBLOT
 SBL
 1335200003006000

INREM BOOK 174

SERIAL NO.	DESCRIPTION OF PROPERTY	NAME OF LAST KNOWN OWNER	YEAR OF LIEN	AMOUNT OF LIEN
<hr style="border-top: 1px dashed black;"/>				
001569	CERTIFICATE NO.	146800.133.520-3-48.000	<u>In the TOWN OF WEST SENECA</u>	
	2627 SENECA ST		2023	\$3,836.05
	Mc-824 Blk-a Sl-6	MUDAR PAMELA	2023	\$500.00
	H.j. Manzel S/d	5790 SCHERFF RD	2024	\$3,435.63
	37.5 X 125.00	ORCHARD PARK NY 14127	2025	\$2,944.71
			<hr style="border-top: 1px solid black;"/> Total	<hr style="border-top: 1px solid black;"/> \$10,716.39
	Deed	Measure		
		FR-37.50 DP-125.00 AC-0.00		
	Farmplot	Section	Town	Range
	MAP COVER BLOCK SUBLOT			
		<u>SBL</u>		
		1335200003048000		
<hr style="border-top: 1px dashed black;"/>				
001570	CERTIFICATE NO.	146800.134.140-2-4.000	<u>In the TOWN OF WEST SENECA</u>	
	358 CENTER RD		2023	\$17,000.22
	Pt Fl's-104,105	GOODMAN DONALD	2023	\$500.00
	3.5 Ac's	358 CENTER RD	2024	\$15,416.64
	116.79 X 1305.48	WEST SENECA NY 14224-1924	2025	\$13,453.70
			<hr style="border-top: 1px solid black;"/> Total	<hr style="border-top: 1px solid black;"/> \$46,370.56
	Deed	Measure		
		FR-116.79 DP-1,305.48 AC-0.00		
	Farmplot	Section	Town	Range
	MAP COVER BLOCK SUBLOT			
		<u>SBL</u>		
		1341400002004000		
<hr style="border-top: 1px dashed black;"/>				
001573	CERTIFICATE NO.	146800.134.380-2-24.111	<u>In the TOWN OF WEST SENECA</u>	
	THORNDALE AVE		2010	\$304.33
		GRZESKOWIAK (EST) ANNA F	2013	\$115.20
		C/O C/O PHILIP S. GRZESKOWIAK	2014	\$266.99
		THORNDALE AVE	2015	\$257.85
		WEST SENECA NY 14224	2016	\$250.52
			2017	\$241.27
	Deed	Measure	2018	\$229.93
		FR-14.00 DP-111.00 AC-0.00	2019	\$216.33
	Farmplot	Section	Town	Range
			2020	\$199.83
			2021	\$185.60
			2022	\$168.15
	MAP COVER BLOCK SUBLOT			
		<u>SBL</u>	2023	\$500.00
		1343800002024111	2023	\$151.79
			2024	\$135.20
			2025	\$116.49
			<hr style="border-top: 1px solid black;"/> Total	<hr style="border-top: 1px solid black;"/> \$3,339.48

INREM BOOK 174

SERIAL NO.	DESCRIPTION OF PROPERTY	NAME OF LAST KNOWN OWNER	YEAR OF LIEN	AMOUNT OF LIEN
001578	CERTIFICATE NO.	146800.135.160-1-6.000	<u>In the TOWN OF WEST SENECA</u>	
	73 LARSEN LN	MONNIN JAMES J	2023	\$12,548.42
	Mc-2418 SI-42	MONNIN AIMEE R	2023	\$500.00
	Arbor Estates S/d	73 LARSEN LN	2024	\$12,980.00
	60.69 X 178.39 Irr.	WEST SENECA NY 14224-2565	2025	\$12,889.04
			Total	\$38,917.46
Deed	Measure			
	FR-60.69 DP-178.39 AC-0.00			
Farmland	Section	Town	Range	
MAP COVER BLOCK SUBLOT		<u>SBL</u>		
		1351600001006000		

001581	CERTIFICATE NO.	146800.135.190-1-16.000	<u>In the TOWN OF WEST SENECA</u>	
	5162 SENECA ST	LIVING FAITH FREE METH CHURCH	2022	\$2,448.03
		C/O ATTN: REV KEITH HOPPE	2023	\$2,114.20
		5162 SENECA ST	2023	\$500.00
		WEST SENECA NY 14224-3297	2024	\$1,879.76
			2025	\$1,608.03
			Total	\$8,550.02
Deed	Measure			
	FR-100.00 DP-220.00 AC-0.00			
Farmland	Section	Town	Range	
MAP COVER BLOCK SUBLOT		<u>SBL</u>		
		1351900001016000		

INREM BOOK 174

SERIAL NO.	DESCRIPTION OF PROPERTY	NAME OF LAST KNOWN OWNER	YEAR OF LIEN	AMOUNT OF LIEN
001582	CERTIFICATE NO.	146800.135.700-5-40.100	<u>In the TOWN OF WEST SENECA</u>	
	MONROE ST	GAFFNEY GARY R 40 ELMHURST RD AMHERST NY 14226	2016	\$398.77
			2017	\$390.16
			2018	\$364.90
			2019	\$356.19
			2020	\$333.65
			2021	\$380.44
Deed	Measure		2022	\$313.28
	FR-50.00 DP-120.00 AC-0.00		2023	\$500.00
Farmplot	Section Town Range		2023	\$237.60
			2024	\$210.61
		2025	\$178.34	
MAP COVER BLOCK SUBLOT		<u>SBL</u>	Total	\$3,663.94
		1357000005040100		

001583	CERTIFICATE NO.	146800.135.700-6-1.100	<u>In the TOWN OF WEST SENECA</u>	
	GARFIELD AVE	GAFFNEY GARY R 40 ELMHURST RD AMHERST NY 14226	2016	\$340.18
			2017	\$338.04
			2018	\$312.95
			2019	\$312.42
			2020	\$294.12
			2021	\$379.77
Deed	Measure		2022	\$297.01
	FR-75.00 DP-90.00 AC-0.00		2023	\$500.00
Farmplot	Section Town Range		2023	\$199.42
			2024	\$176.81
		2025	\$145.65	
MAP COVER BLOCK SUBLOT		<u>SBL</u>	Total	\$3,296.37
		1357000006001100		

INREM BOOK 174

SERIAL NO.	DESCRIPTION OF PROPERTY	NAME OF LAST KNOWN OWNER	YEAR OF LIEN	AMOUNT OF LIEN	
<hr/>					
001584	CERTIFICATE NO.	146800.135.700-6-10.000	<u>In the TOWN OF WEST SENECA</u>		
	GARFIELD AVE	SEIL PETER JR & WIFE	2003	\$158.31	
	Mc-1143 Blk-f Sl-29		2004	\$154.92	
	Ebenezer Terr		2005	\$152.20	
	25 X 90 (paper St)		2006	\$158.47	
			2007	\$149.20	
			2008	\$187.21	
Deed	Measure		2009	\$176.64	
	FR-25.00 DP-90.00 AC-0.00		2010	\$167.70	
Farmplot	Section	Town	Range	2011	\$162.79
				2012	\$143.30
MAP COVER BLOCK SUBLOT			2013	\$136.47	
		<u>SBL</u>	2014	\$124.66	
		1357000006010000	2015	\$118.23	
			2016	\$114.84	
			2017	\$114.12	
			2018	\$105.77	
			2019	\$105.59	
			2020	\$98.14	
			2021	\$128.04	
			2022	\$100.44	
			2023	\$500.00	
			2023	\$67.93	
			2024	\$60.42	
			2025	\$50.03	
			Total	\$3,435.42	
<hr/>					
001585	CERTIFICATE NO.	146800.135.780-2-9.100	<u>In the TOWN OF WEST SENECA</u>		
	GARFIELD AVE	GAFFNEY GARY R	2016	\$442.03	
		40 ELMHURST RD	2017	\$438.00	
		AMHERST NY 14226	2018	\$406.19	
			2019	\$403.96	
			2020	\$380.36	
			2021	\$480.59	
Deed	Measure		2022	\$378.93	
	FR-90.00 DP-104.80 AC-0.00		2023	\$500.00	
Farmplot	Section	Town	Range	2023	\$259.65
				2024	\$230.13
MAP COVER BLOCK SUBLOT			2025	\$190.45	
		<u>SBL</u>	Total	\$4,110.29	
		1357800002009100			

INREM BOOK 174

SERIAL NO.	DESCRIPTION OF PROPERTY	NAME OF LAST KNOWN OWNER	YEAR OF LIEN	AMOUNT OF LIEN
001586	CERTIFICATE NO.	146800.135.780-3-1.100	<u>In the TOWN OF WEST SENECA</u>	
	GARFIELD AVE		2016	\$340.18
		GAFFNEY GARY R	2017	\$338.04
		40 ELMHURST RD	2018	\$312.95
		AMHERST NY 14226	2019	\$312.42
			2020	\$294.12
			2021	\$379.77
Deed	Measure		2022	\$297.01
	FR-75.00 DP-90.00 AC-0.00		2023	\$500.00
Farmlot	Section	Town	Range	
			2023	\$199.42
			2024	\$176.81
			2025	\$145.65
MAP COVER BLOCK SUBLOT				
		<u>SBL</u>		
		1357800003001100	Total	\$3,296.37

001587	CERTIFICATE NO.	146800.142.120-10-7.000	<u>In the TOWN OF WEST SENECA</u>	
	161 CLOVERLEAF AVE		2023	\$9,348.87
		HIDEAWAY GOLF & SPORT CENTER	2023	\$500.00
		INC.	2024	\$8,033.74
		3656 MILESTRIP RD	2025	\$7,877.02
		BLASDELL NY 14219		
			Total	\$25,759.63
Deed	Measure			
	FR-0.00 DP-0.00 AC-0.00			
Farmlot	Section	Town	Range	
MAP COVER BLOCK SUBLOT				
		<u>SBL</u>		
		1421200010007000		

INREM BOOK 174

SERIAL NO.	DESCRIPTION OF PROPERTY	NAME OF LAST KNOWN OWNER	YEAR OF LIEN	AMOUNT OF LIEN
001588	CERTIFICATE NO.	146800.142.120-12-14.000	<u>In the TOWN OF WEST SENECA</u>	
	ELMVIEW AVE	STERLACE MICHAEL P	1997	\$62.77
	Mc-1436 SI-466	3024 LYTH RD	1998	\$177.69
	Greenwood S/d	LACKAWANNA NY 14218-3752	1999	\$177.52
	50 X 118.63 (paper S		2000	\$166.80
	T)		2001	\$160.34
			2002	\$169.36
	Deed Measure		2003	\$175.52
	FR-50.00 DP-118.63 AC-0.00		2004	\$175.57
	Farmplot Section Town Range		2005	\$174.77
			2006	\$180.71
	MAP COVER BLOCK SUBLOT		2007	\$172.55
		<u>SBL</u>	2008	\$166.70
		1421200012014000	2009	\$163.11
			2010	\$157.03
			2011	\$152.12
			2012	\$147.45
			2013	\$143.03
			2014	\$137.53
			2015	\$132.79
			2016	\$128.87
			2017	\$124.07
			2018	\$500.00
			2018	\$118.27
			2019	\$111.29
			2020	\$101.92
			2021	\$95.68
			2022	\$86.79
			2023	\$500.00
			2023	\$78.47
			2024	\$70.07
			2025	\$60.53
			Total	\$4,969.32

INREM BOOK 174

SERIAL NO.	DESCRIPTION OF PROPERTY	NAME OF LAST KNOWN OWNER	YEAR OF LIEN	AMOUNT OF LIEN
------------	-------------------------	--------------------------	--------------	----------------

001590	CERTIFICATE NO.	146800.144.090-9-33.000	<u>In the TOWN OF WEST SENECA</u>	
	728 EAST & WEST RD		2023	\$6,518.35
	2164 3	WOJTKOWIAK DAVID	2023	\$500.00
	59 X 155	728 EAST & WEST RD WEST SENECA NY 14224-3636	2024	\$6,484.98
			2025	\$5,718.17
			<hr style="width: 100%; border: 0.5px solid black;"/>	
			Total	\$19,221.50

Deed Measure
FR-59.00 DP-155.00 AC-0.00
Farmlot Section Town Range

MAP COVER BLOCK SUBLOT

SBL
1440900009033000

001591	CERTIFICATE NO.	146800.144.130-2-2.000	<u>In the TOWN OF WEST SENECA</u>	
	15 BERNICE DR		2023	\$8,704.32
	Mc-2187 Sl-31	PUSATARI NANCY C	2023	\$500.00
	Mill Village S/d	15 BERNICE DR	2024	\$7,691.65
	67.62 X 121.2	WEST SENECA NY 14224	2025	\$6,727.48
			<hr style="width: 100%; border: 0.5px solid black;"/>	
			Total	\$23,623.45

Deed Measure
FR-67.62 DP-121.20 AC-0.00
Farmlot Section Town Range

MAP COVER BLOCK SUBLOT

SBL
1441300002002000

001592	CERTIFICATE NO.	146800.144.130-6-4.120	<u>In the TOWN OF WEST SENECA</u>	
	1 HILLTOP CT		2023	\$11,570.86
	Part Of FI-379	KISICKI CHERYL	2023	\$500.00
	98.00 X 152.00	7890 NEWCO DR HAMLIN NY 14464	2024	\$10,259.15
			2025	\$6,681.64
			<hr style="width: 100%; border: 0.5px solid black;"/>	
			Total	\$29,011.65

Deed Measure
FR-98.00 DP-152.00 AC-0.00
Farmlot Section Town Range

MAP COVER BLOCK SUBLOT

SBL
1441300006004120

INREM BOOK 174

SERIAL NO.	DESCRIPTION OF PROPERTY	NAME OF LAST KNOWN OWNER	YEAR OF LIEN	AMOUNT OF LIEN
<hr/>				
001593	CERTIFICATE NO.	146800.144.150-7-57.000	<u>In the TOWN OF WEST SENECA</u>	
	REAR NINA TER	FISCHIONE CONSTRUCTION CO INC 62 CONSTITUTION AVE WEST SENECA NY 14224-3721	2013	\$297.88
			2014	\$283.66
			2015	\$281.33
			2016	\$267.26
			2017	\$258.07
			2018	\$241.85
Deed	Measure		2019	\$231.49
	FR-80.00 DP-86.20 AC-0.00		2020	\$216.80
Farmlot	Section Town Range		2021	\$199.08
			2022	\$180.31
	MAP COVER BLOCK SUBLOT	<u>SBL</u> 1441500007057000	2023	\$500.00
			2023	\$162.32
			2024	\$142.65
			2025	\$123.42
			Total	\$3,386.12
<hr/>				
001594	CERTIFICATE NO.	146800.144.150-7-60.000	<u>In the TOWN OF WEST SENECA</u>	
	REAR NINA TER	FISCHIONE CONSTRUCTION CO INC 62 CONSTITUTION AVE WEST SENECA NY 14224-3721	2013	\$297.88
			2014	\$283.66
			2015	\$281.33
			2016	\$267.26
			2017	\$258.07
			2018	\$241.85
Deed	Measure		2019	\$231.49
	FR-82.85 DP-86.20 AC-0.00		2020	\$216.80
Farmlot	Section Town Range		2021	\$199.08
			2022	\$180.31
	MAP COVER BLOCK SUBLOT	<u>SBL</u> 1441500007060000	2023	\$500.00
			2023	\$162.32
			2024	\$142.65
			2025	\$123.42
			Total	\$3,386.12
<hr/>				
001595	CERTIFICATE NO.	146800.144.160-1-25.000	<u>In the TOWN OF WEST SENECA</u>	
	32 VERMONT PL	RICCIO MICHAEL F RICCIO CECELIA MARIE 32 VERMONT PL WEST SENECA NY 14224-4449	2023	\$10,679.73
	Mc-2341 SI-106		2023	\$500.00
	Westwood Acres S/d		2024	\$9,544.54
	62.61 X 147.47 Irr.		2025	\$8,475.87
			Total	\$29,200.14
	Deed	Measure		
		FR-62.61 DP-147.47 AC-0.00		
	Farmlot	Section Town Range		
	MAP COVER BLOCK SUBLOT	<u>SBL</u> 1441600001025000		

INREM BOOK 174

SERIAL NO.	DESCRIPTION OF PROPERTY	NAME OF LAST KNOWN OWNER	YEAR OF LIEN	AMOUNT OF LIEN
------------	-------------------------	--------------------------	--------------	----------------

001600	CERTIFICATE NO.	146800.152.070-3-1.100	<u>In the TOWN OF WEST SENECA</u>	
	1497 ORCHARD PARK RD		2023	\$14,309.13
	Part Of FI-417	FAHEY JENNIFER F	2023	\$500.00
	Corner Lot	45 EVELYN AVE	2024	\$12,406.13
	206.63 X 315.55 Irr	WEST SENECA NY 14224-2713	2025	\$10,839.60
	.		<hr style="width: 100%;"/>	
			Total	\$38,054.86
	Deed	Measure		
		FR-206.63 DP-315.55 AC-0.00		
	Farmlot	Section	Town	Range

MAP COVER BLOCK SUBLOT

SBL

1520700003001100

001601	CERTIFICATE NO.	146800.134.140-2-4.000/A	<u>In the TOWN OF WEST SENECA</u>	
	348 CENTER RD		2023	\$17,764.18
	Bl 9f1o4 1o5	GOODMAN DONALD R	2023	\$500.00
	67 X 13o5	358 CENTER RD	2024	\$15,762.80
		WEST SENECA NY 14224-1924	2025	\$13,851.95
			<hr style="width: 100%;"/>	
			Total	\$47,878.93
	Deed	Measure		
		FR-0.00 DP-0.00 AC-0.00		
	Farmlot	Section	Town	Range

MAP COVER BLOCK SUBLOT

SBL

1341400002004000A