







# Village of Akron

## ERIE COUNTY, NEW YORK

### QUICK FACTS

<b>TOTAL POPULATION</b>  <b>2,911</b>	<b>NUMBER OF HOUSEHOLDS</b>  <b>1,392</b>
<b>MEDIAN HOUSEHOLD INCOME</b>  <b>\$48,289</b>	<b>POVERTY RATE</b>  <b>7%</b>
<b>TOTAL ACREAGE</b>  <b>1,228</b>	<b>PERCENT IMPERVIOUS</b>  <b>22%</b>

 Interstate	 Municipal Boundary
 State Road	 Conservation Easement
 County Road	 Park
 Local Road	 Protected Area
 Waterway	 Impervious Surface
 Waterbody	

Map created by the Erie County Office of Geographic Information Services, Department of Environment and Planning.  
 Impervious surface calculated using National Oceanic and Atmospheric Administration C-CAP High Resolution Phase 1 impervious land cover data. Raster data is at a 1-meter resolution. Towns include the area of any village(s) within them.  
 2022 American Community Survey 5-year estimates, tables B01003, B11001, B17001, and B19013. Towns include any village(s) within them.  
 National Conservation Easement Database, New York Natural Heritage Program, and New York Protected Areas Database.  
 United States Geological Survey and National Hydrography Dataset Plus High Resolution.  
 Map developed for reference use only. This is not an official county map.

