



Boston

ERIE COUNTY, NEW YORK

QUICK FACTS


TOTAL POPULATION
 7,960

NUMBER OF HOUSEHOLDS
 3,632

MEDIAN HOUSEHOLD INCOME
 \$85,625

POVERTY RATE
 6%

TOTAL ACREAGE
 22,926

PERCENT IMPERVIOUS
 4%

-  Interstate
-  State Road
-  County Road
-  Local Road
-  Waterway
-  Waterbody
-  Municipal Boundary
-  Conservation Easement
-  Park
-  Protected Area
-  Impervious Surface

Map created by the Erie County Office of Geographic Information Services, Department of Environment and Planning.
 Impervious surface calculated using National Oceanic and Atmospheric Administration C-CAP High Resolution Phase 1 impervious land cover data. Raster data is at a 1-meter resolution.
 Towns include the area of any village(s) within them.
 2022 American Community Survey 5-year estimates, tables B01003, B11001, B17001, and B19013. Towns include any village(s) within them.
 National Conservation Easement Database, New York Natural Heritage Program, and New York Protected Areas Database.
 United States Geological Survey and National Hydrography Dataset Plus High Resolution.
 Map developed for reference use only. This is not an official county map.

